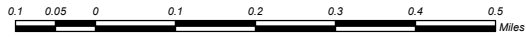


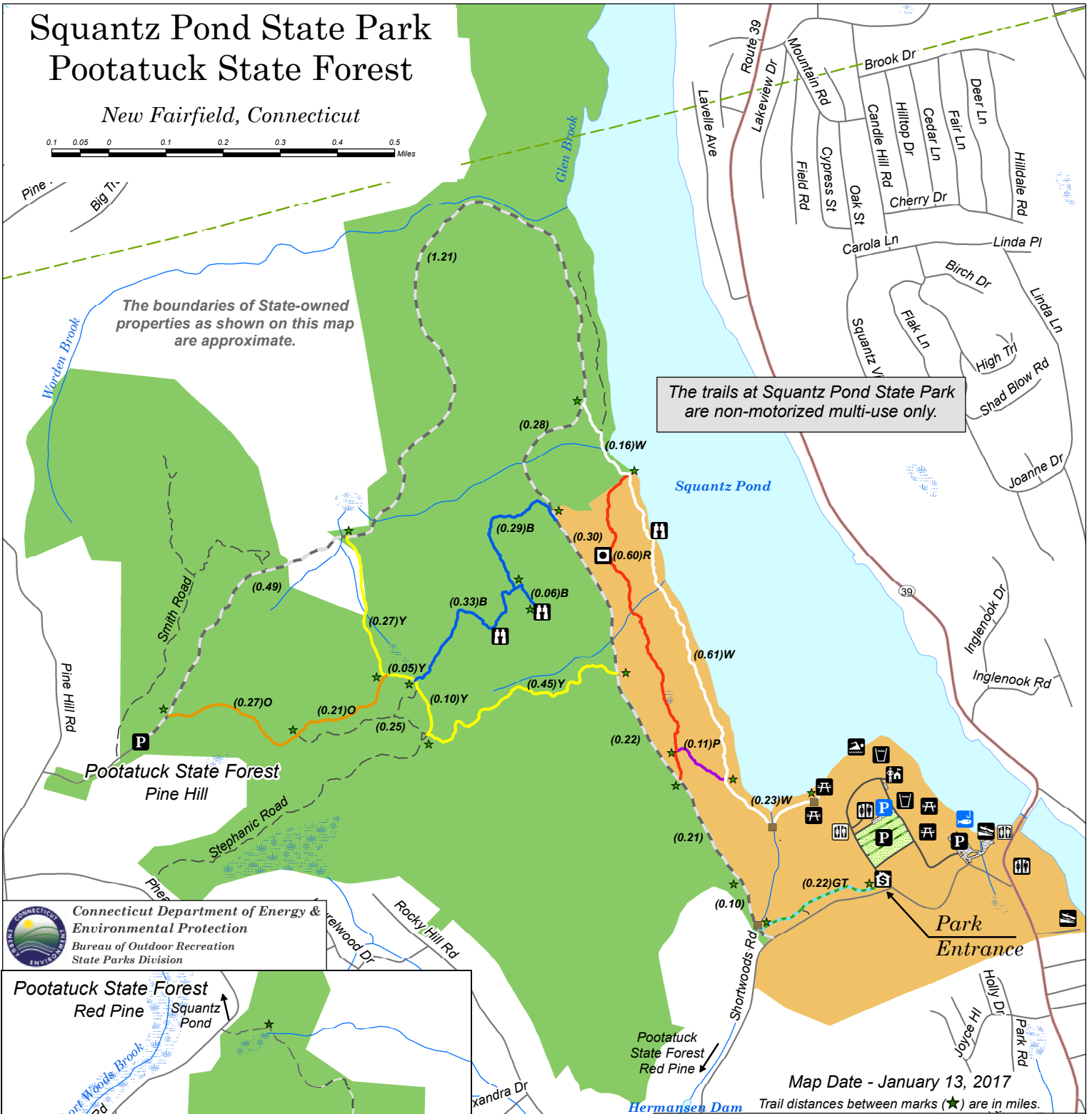
# Squantz Pond State Park Pootatuck State Forest

New Fairfield, Connecticut

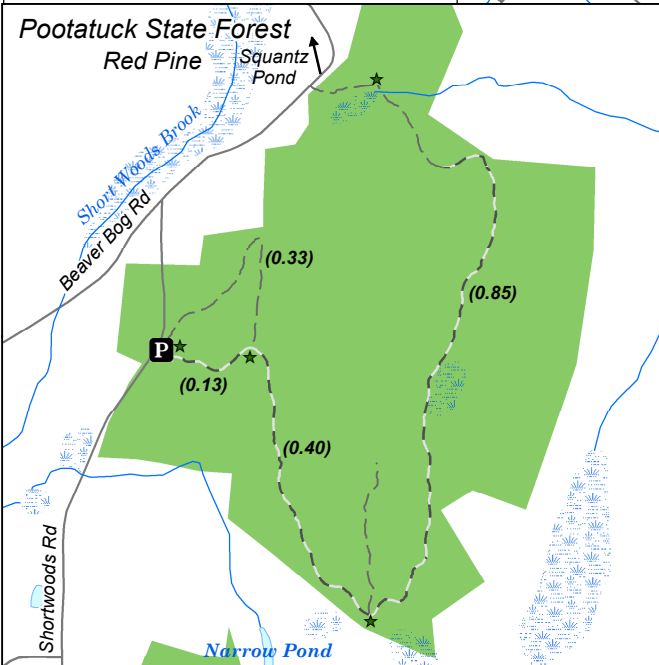


The boundaries of State-owned properties as shown on this map are approximate.

The trails at Squantz Pond State Park are non-motorized multi-use only.



CONNECTICUT DEPARTMENT OF ENERGY & ENVIRONMENTAL PROTECTION  
BUREAU OF OUTDOOR RECREATION  
STATE PARKS DIVISION



Map Date - January 13, 2017  
Trail distances between marks (★) are in miles.

Explanation			
	Blue (B)		Foot Bridge
	Green/Teal (GT)		Handicapped Parking
	Orange (O)		Handicapped Fishing Access
	Purple (P)		Park Office
	Red (R)		Parking
	White (W)		Picnic Area
	Yellow (Y)		Ticket Booth
	Unblazed Trail		Scenic View
	Forest/CCC Road		Swimming
	Bathroom		Water
	Boat Launch		Squantz Pond State Park
	Composting Toilet		Pootatuck State Forest
	Council Rock		

