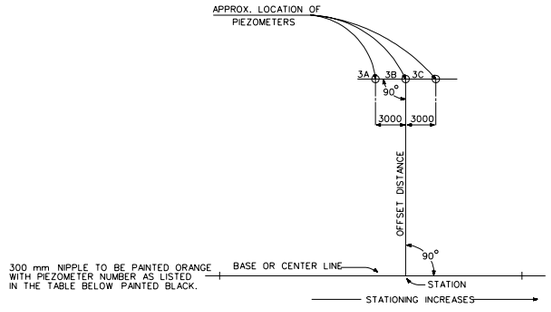

TYPICAL PLAN
SHOWING GROUPING & METHOD OF LOCATING PIEZOMETERS

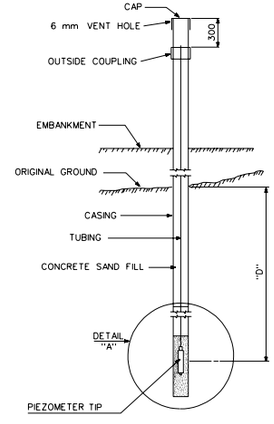

TYPICAL PIEZOMETER

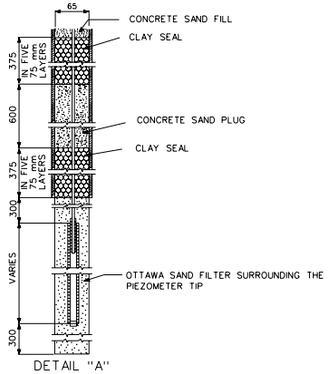

DETAIL "A"
INSTALLATION

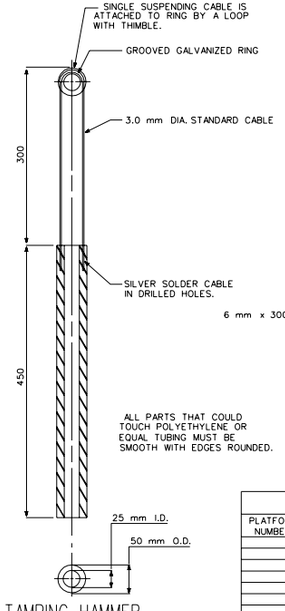

TAMPING HAMMER

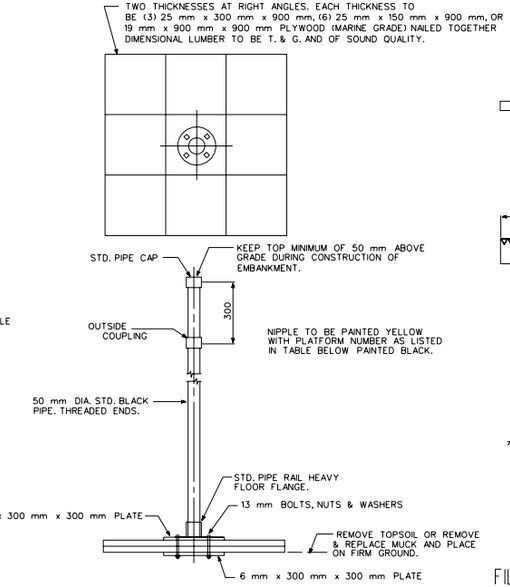

DETAILS OF SETTLEMENT PLATFORM

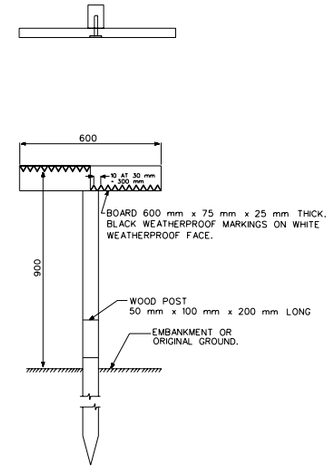

FILL CONTROL STAKE

LOCATION OF FILL CONTROL STAKES

LINE & STATION	APPROX. OFFSET	LINE & STATION	APPROX. OFFSET

LOCATIONS OF SETTLEMENT PLATFORMS

PLATFORM NUMBER	LINE & STATION	APPROX. OFFSET	PLATFORM NUMBER	LINE & STATION	APPROX. OFFSET	PLATFORM NUMBER	LINE & STATION	APPROX. OFFSET

SYMBOLS
USED ON PLAN SHEETS

III PIEZOMETERS

THE ROMAN NUMERALS INDICATE THE NUMBER OF PIEZOMETERS IN THIS GROUP THE ARABIC NUMERALS AND LETTERS ARE USED IN REFERING TO TABLE "LOCATION OF PIEZOMETERS" AT FAR LEFT.

SETTLEMENT PLATFORM

FILL CONTROL STAKES

LOCATION OF PIEZOMETERS

PIEZOMETER NUMBER	LINE & STATION	APPROX. OFFSET	ELEV. OF POROUS TIP	D-APPROX. DEPTH (m)	PIEZOMETER NUMBER	LINE & STATION	APPROX. OFFSET	ELEV. OF POROUS TIP	D-APPROX. DEPTH (m)	PIEZOMETER NUMBER	LINE & STATION	APPROX. OFFSET	ELEV. OF POROUS TIP	D-APPROX. DEPTH (m)

ALL DIMENSIONS ARE IN MILLIMETERS (mm) EXCEPT AS NOTED.

PIEZOMETERS, SETTLEMENT PLATFORM FILL CONTROL STAKES

M202-A