APPENDIX E
TRAFFIC FLOW DIAGRAMS

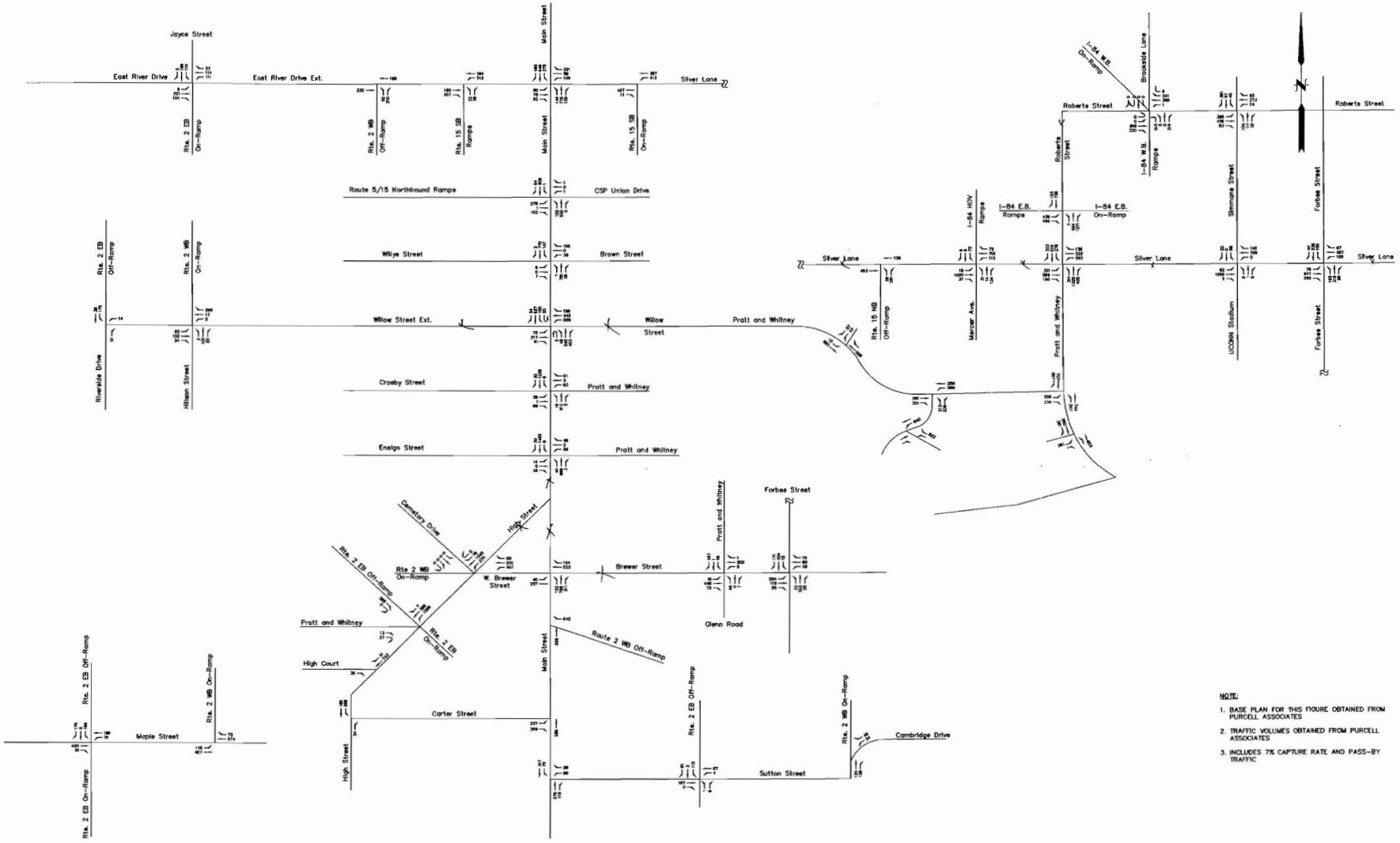

NOTE:

1. BASE PLAN FOR THIS FIGURE OBTAINED FROM PURCELL ASSOCIATES
2. TRAFFIC VOLUMES OBTAINED FROM PURCELL ASSOCIATES
3. INCLUDES 7% CAPTURE RATE AND PASS-BY TRAFFIC

No.	DATE	DESCRIPTION	BY
1.			

REVISIONS

PROJ. MANAGER:
CHIEF DESIGNER:
REVIEWED BY: DATE

SEAL

SEAL

SCALE:
HORZ.: NTS
VERT.:
DATUM:
HORZ.:
VERT.:
0
GRAPHIC SCALE

FUSS & O'NEILL
Disciplines to Deliver
148 HARTFORD ROAD, MANCHESTER, CONNECTICUT 06040
860.646.2469
www.FandO.com

MATOS GROUP
F&O COMBINED TRAFFIC VOLUMES
PM PEAK HOUR
RENTSCHLER FIELD MASTER PLAN

EAST HARTFORD CONNECTICUT

PROJ. No. 2000.001.A57
DATE: JUNE 2005

FIG 5

2088

File Path: C:\temp\AcPublish_3524\0000\1\ASBTVF001.dwg, Layout: Figure 5 Fri, Jun 02, 2006 - 3:59 PM User: jaw

UCS: M5 VIEW: LMAN: CTB:

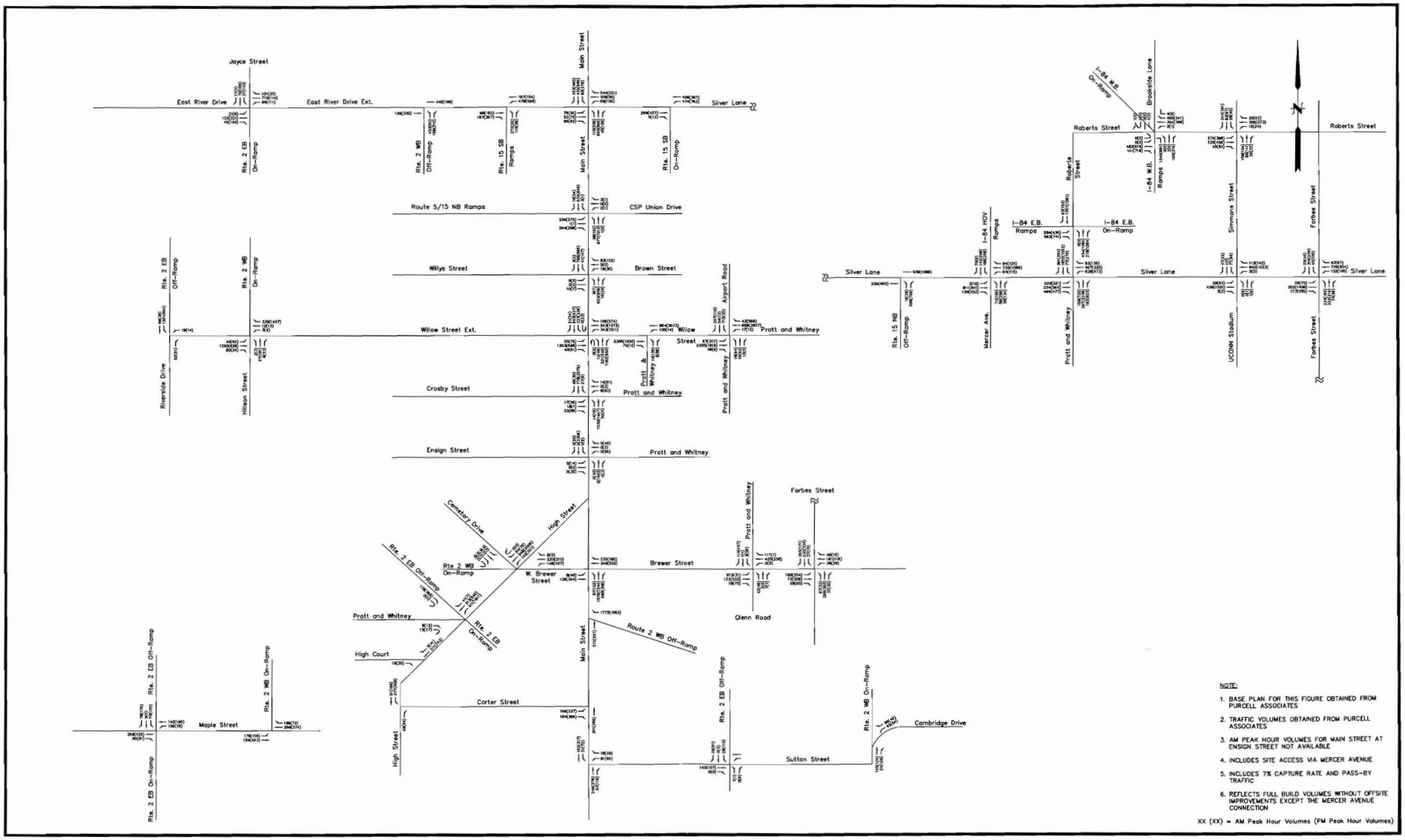

NOTE:

1. BASE PLAN FOR THIS FIGURE OBTAINED FROM PURCELL ASSOCIATES
2. TRAFFIC VOLUMES OBTAINED FROM PURCELL ASSOCIATES
3. AM PEAK HOUR VOLUMES FOR MAIN STREET AT ENSIGN STREET NOT AVAILABLE
4. INCLUDES SITE ACCESS VIA MERCER AVENUE
5. INCLUDES 7% CAPTURE RATE AND PASS-BY TRAFFIC
6. REFLECTS FULL BUILD VOLUMES WITHOUT OFFSITE IMPROVEMENTS EXCEPT THE MERCER AVENUE CONNECTION

XX (XX) = AM Peak Hour Volumes (PM Peak Hour Volumes)

No.	DATE	DESCRIPTION	BY
1.			

REVISIONS

PROJ. MANAGER:
CHIEF DESIGNER:
REVIEWED BY: DATE

SEAL

SEAL

SCALE:
HORZ.: NTS
VERT.:
DATUM:
HORZ.:
VERT.:
0
GRAPHIC SCALE

FUSS & O'NEILL
Discipline: to Deliver
146 HARTFORD ROAD, MANCHESTER, CONNECTICUT 06040
860.646.2469 www.FandO.com

MATOS GROUP
F&O COMBINED TRAFFIC VOLUMES
AM & PM PEAK HOURS
RENTSCHLER FIELD MASTER PLAN
EAST HARTFORD CONNECTICUT

PROJ. No.: 2000.001.A57
DATE: FEBRUARY 2006

FIG 6

File Path: J:\DWG\P2000\001\A57\Traffic\2000\A57TVF001.dwg, Layout: Figure 6 Mon, Feb 20, 2006 - 5:17 PM User: PBarker

UCS: MS VIEW: LMAN: CTB:

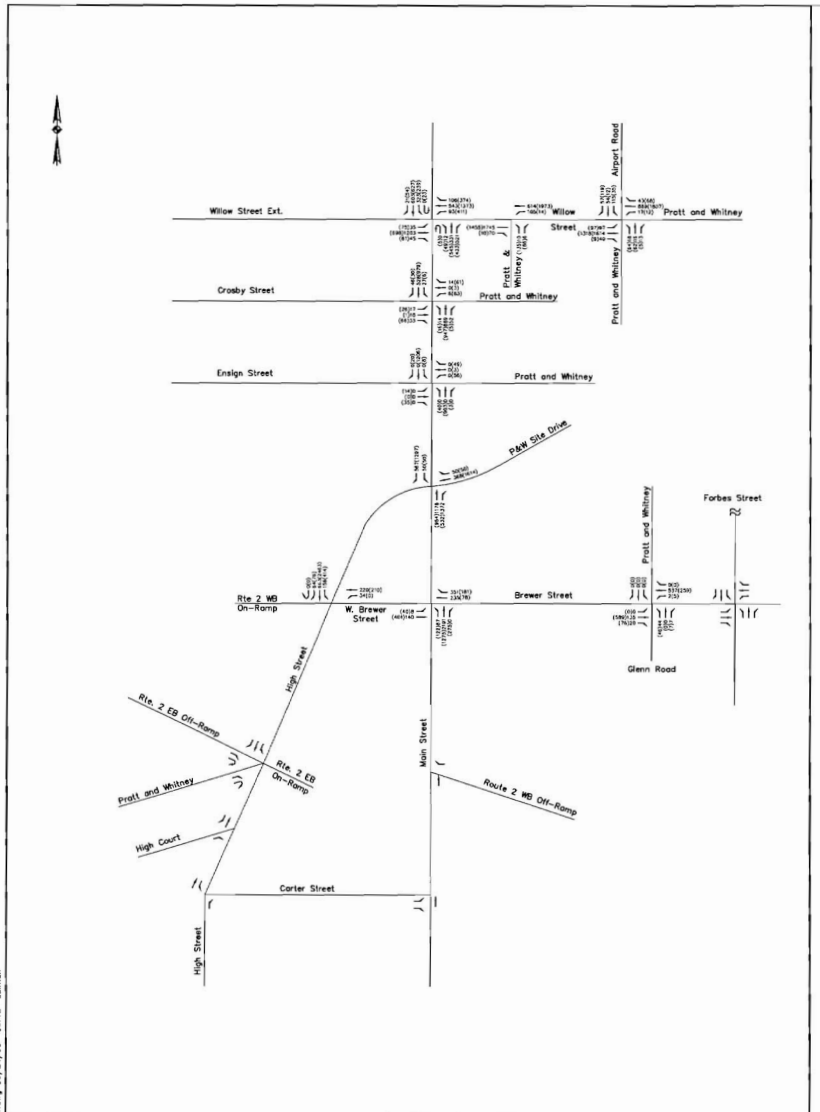

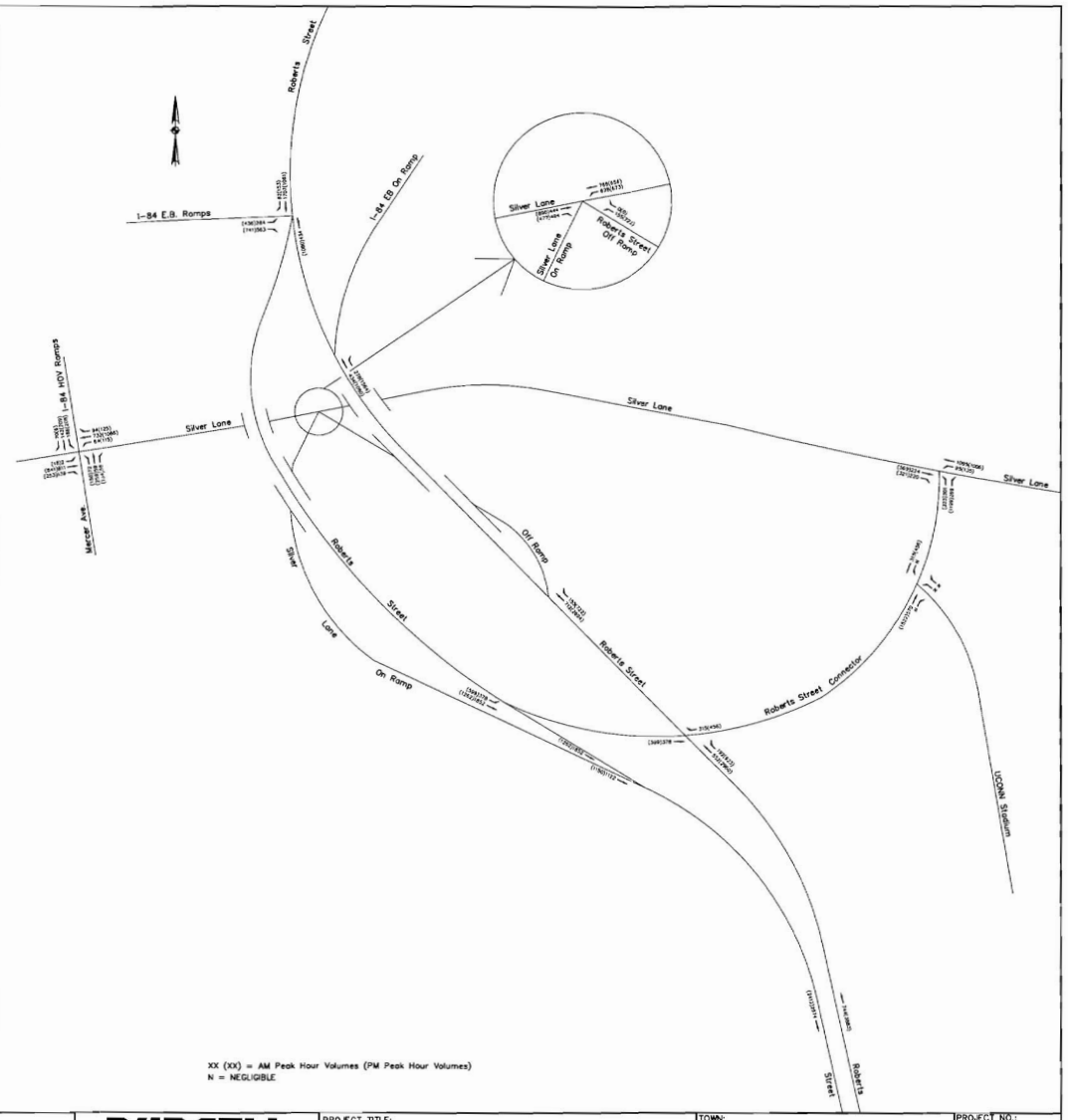

REV.	DATE	DESCRIPTION	SHEET NO.
		REVISIONS	

MANUAL REVISIONS TO THIS DOCUMENT ARE PROHIBITED. ALL REVISIONS MUST BE DONE TO ELECTRONIC MEDIA.

NOT TO SCALE

DESIGNER: R.I.F.
DRAFTER: R.M.
CHECKED BY: S.R.U.
DATE CHECKED: 8/06

PURCELL ASSOCIATES
90 NATIONAL DRIVE
GLASTONBURY CONNECTICUT

PROJECT TITLE: Rentschler Field Redevelopment Environmental Impact Assesment

CADD D0212MDS1 PLOTTED 8/17/06

TOWN: East Hartford, Connecticut

DRAWING TITLE: Traffic Flow Diagram 2020 Build Conditions w. Imp AM & PM Peak Hour Volumes

PROJECT NO.:
DRAWING NO.:
SHEET NO.:

FILE NAME: 00212mdsl.dwg 06/24/05 09:12 sulman