APPENDIX C: NEW CANAAN BRANCH LONG LIST ALTERNATIVE DRAWINGS

FULL DOUBLE TRACK ALTERNATIVE DRAWINGS

LEGEND

- EXISTING R.R. TRACK
- R.O.W.
- RAIL STUDY CORRIDOR
- XX MILE POST MARKER
- CATENARY POLE
- R.R. STRUCTURES, PLATFORMS
- WATERCOURSE
- R.R. STATION PARKING
- SIDING/NEW R.R. TRACK

CROSSING DATA

MILE — CROSSING STREET/FEATURE

6.16 UG STAMFORD RD. OD

OPEN DECK

AG - AT GRADE
UG - UNDERGRADE
OH - OVERHEAD

SCALE IN FEET
0 100 200

WATERBURY AND NEW CANAAN BRANCH LINES
NEEDS & FEASIBILITY STUDY
PROJECT NO. 170-2562

NEW CANAAN BRANCH LINE
DOUBLE TRACK ALIGNMENT
SHEET - 1

CONNECTICUT DEPARTMENT OF TRANSPORTATION

PARSONS / URS / FHI / SYSTRA

LEGEND

- EXISTING R.R. TRACK
- R.O.W.
- RAIL STUDY CORRIDOR
- XX MILE POST MARKER
- CATENARY POLE
- R.R. STRUCTURES, PLATFORMS
- WATERCOURSE
- R.R. STATION PARKING
- SIDING/NEW R.R. TRACK

CROSSING DATA

MILE — CROSSING STREET/FEATURE

6J6 UG STAMFORD RD. OD

AG - AT GRADE
UG - UNDERGRADE
OH - OVERHEAD

OPEN DECK

SCALE IN FEET
0 100 200

WATERBURY AND NEW CANAAN BRANCH LINES
NEEDS & FEASIBILITY STUDY
PROJECT NO. 170-2562

NEW CANAAN BRANCH LINE
DOUBLE TRACK ALIGNMENT
SHEET - 2

CONNECTICUT DEPARTMENT OF TRANSPORTATION

PARSONS / URS / FHI / SYSTRA

LEGEND

- EXISTING R.R. TRACK
- R.O.W.
- RAIL STUDY CORRIDOR
- XX MILE POST MARKER
- CATENARY POLE
- R.R. STRUCTURES, PLATFORMS
- WATERCOURSE
- R.R. STATION PARKING
- SIDING/NEW R.R. TRACK

CROSSING DATA

MILE — CROSSING STREET/FEATURE

6J6 UG STAMFORD RD. OD

OPEN DECK

AG - AT GRADE
UG - UNDERGRADE
OH - OVERHEAD

SCALE IN FEET
0 100 200

WATERBURY AND NEW CANAAN BRANCH LINES
NEEDS & FEASIBILITY STUDY
PROJECT NO. 170-2562

NEW CANAAN BRANCH LINE
DOUBLE TRACK ALIGNMENT
SHEET - 3

CONNECTICUT DEPARTMENT OF TRANSPORTATION

PARSONS / URS / FHI / SYSTRA

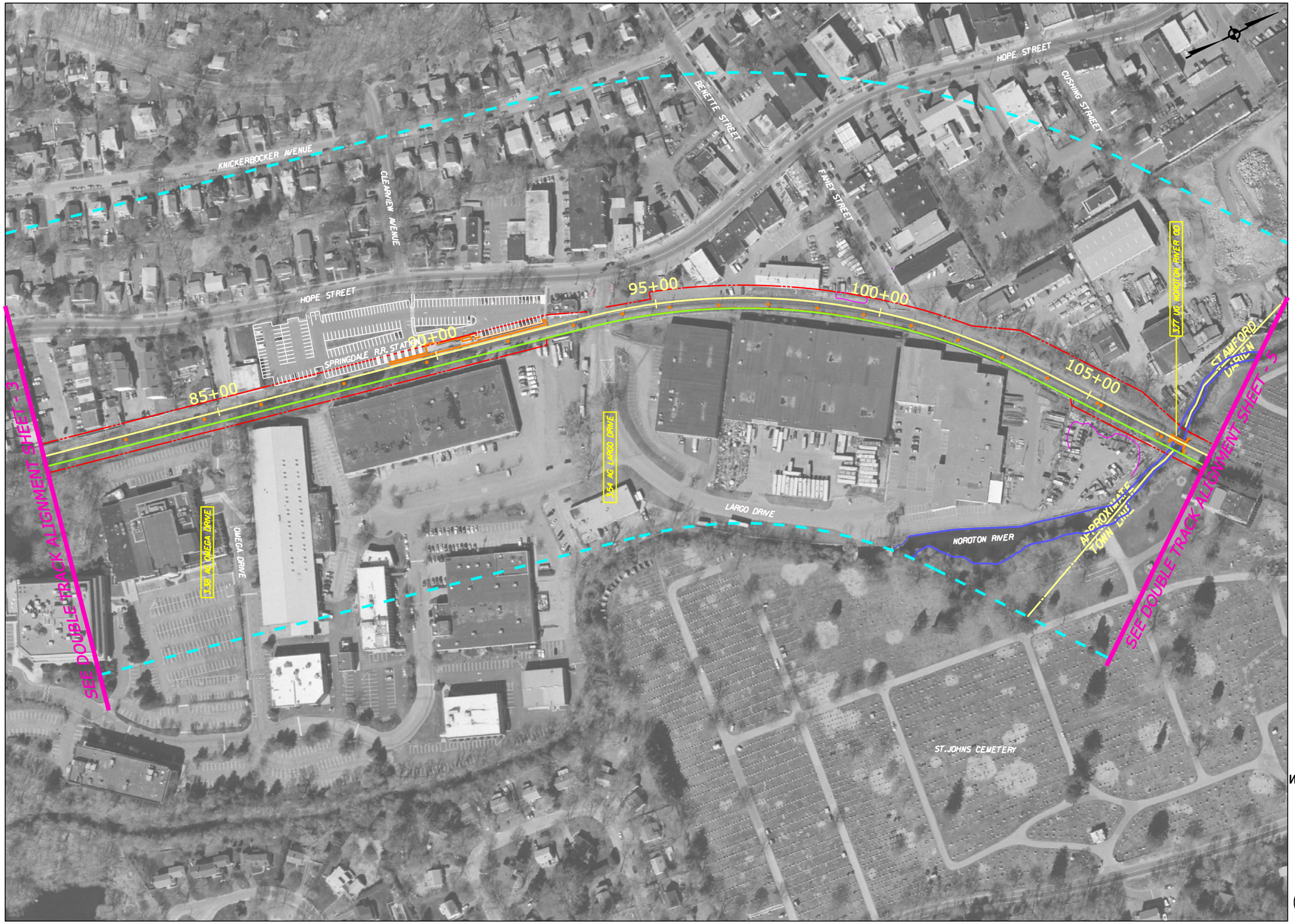

LEGEND

- EXISTING R.R. TRACK
- R.O.W.
- RAIL STUDY CORRIDOR
- XX MILE POST MARKER
- CATENARY POLE
- R.R. STRUCTURES, PLATFORMS
- WATERCOURSE
- R.R. STATION PARKING
- SIDING/NEW R.R. TRACK

CROSSING DATA

MILE — CROSSING STREET/FEATURE

6J6 UG STAMFORD RD. OD

AG - AT GRADE
UG - UNDERGRADE
OH - OVERHEAD

OPEN DECK

SCALE IN FEET
0 100 200

WATERBURY AND NEW CANAAN BRANCH LINES
NEEDS & FEASIBILITY STUDY
PROJECT NO. 170-2562

NEW CANAAN BRANCH LINE
DOUBLE TRACK ALIGNMENT
SHEET - 4

CONNECTICUT DEPARTMENT OF TRANSPORTATION

PARSONS / URS / FHI / SYSTRA

LEGEND

- EXISTING R.R. TRACK
- R.O.W.
- RAIL STUDY CORRIDOR
- XX MILE POST MARKER
- CATENARY POLE
- R.R. STRUCTURES, PLATFORMS
- WATERCOURSE
- R.R. STATION PARKING
- SIDING/NEW R.R. TRACK

CROSSING DATA

MILE — CROSSING STREET/FEATURE

6.16 UG STAMFORD RD. OD

OPEN DECK

AG - AT GRADE
UG - UNDERGRADE
OH - OVERHEAD

SCALE IN FEET
0 100 200

WATERBURY AND NEW CANAAN BRANCH LINES
NEEDS & FEASIBILITY STUDY
PROJECT NO. 170-2562

NEW CANAAN BRANCH LINE
DOUBLE TRACK ALIGNMENT
SHEET - 5

CONNECTICUT DEPARTMENT OF TRANSPORTATION

PARSONS / URS / FHI / SYSTRA

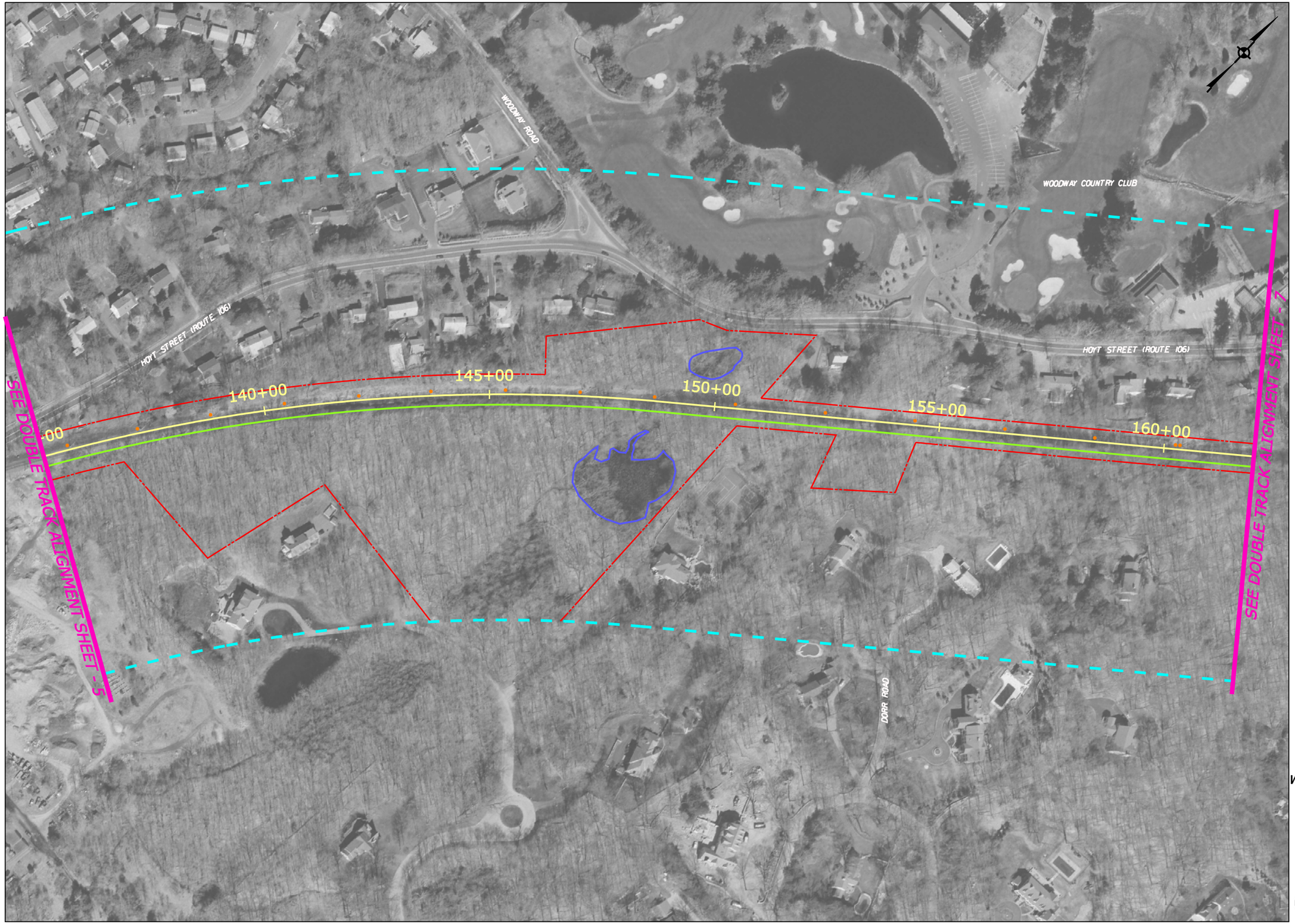

LEGEND

- EXISTING R.R. TRACK
- R.O.W.
- RAIL STUDY CORRIDOR
- XX MILE POST MARKER
- CATENARY POLE
- R.R. STRUCTURES, PLATFORMS
- WATERCOURSE
- R.R. STATION PARKING
- SIDING/NEW R.R. TRACK

CROSSING DATA

MILE — CROSSING STREET/FEATURE

6J6 UG STAMFORD RD. OD

AG - AT GRADE
UG - UNDERGRADE
OH - OVERHEAD

OPEN DECK

SCALE IN FEET
0 100 200

WATERBURY AND NEW CANAAN BRANCH LINES
NEEDS & FEASIBILITY STUDY
PROJECT NO. 170-2562

NEW CANAAN BRANCH LINE
DOUBLE TRACK ALIGNMENT
SHEET - 6

CONNECTICUT DEPARTMENT OF TRANSPORTATION

PARSONS / URS / FHI / SYSTRA

LEGEND

- EXISTING R.R. TRACK
- R.O.W.
- RAIL STUDY CORRIDOR
- XX MILE POST MARKER
- CATENARY POLE
- R.R. STRUCTURES, PLATFORMS
- WATERCOURSE
- R.R. STATION PARKING
- SIDING/NEW R.R. TRACK

CROSSING DATA

MILE — CROSSING STREET/FEATURE

6J6 UG STAMFORD RD. OD

AG - AT GRADE
UG - UNDERGRADE
OH - OVERHEAD

OPEN DECK

SCALE IN FEET
0 100 200

WATERBURY AND NEW CANAAN BRANCH LINES
NEEDS & FEASIBILITY STUDY
PROJECT NO. 170-2562

NEW CANAAN BRANCH LINE
DOUBLE TRACK ALIGNMENT
SHEET - 7

CONNECTICUT DEPARTMENT OF TRANSPORTATION

PARSONS / URS / FHI / SYSTRA

LEGEND

- EXISTING R.R. TRACK
- R.O.W.
- RAIL STUDY CORRIDOR
- XX MILE POST MARKER
- CATENARY POLE
- R.R. STRUCTURES, PLATFORMS
- WATERCOURSE
- R.R. STATION PARKING
- SIDING/NEW R.R. TRACK

CROSSING DATA

MILE — CROSSING STREET/FEATURE

6.16 UG STAMFORD RD. OD

AG - AT GRADE
UG - UNDERGRADE
OH - OVERHEAD

OPEN DECK

SCALE IN FEET
0 100 200

WATERBURY AND NEW CANAAN BRANCH LINES
NEEDS & FEASIBILITY STUDY
PROJECT NO. 170-2562

NEW CANAAN BRANCH LINE
DOUBLE TRACK ALIGNMENT
SHEET - 8

CONNECTICUT DEPARTMENT OF TRANSPORTATION

PARSONS / URS / FHI / SYSTRA

LEGEND

- EXISTING R.R. TRACK
- R.O.W.
- RAIL STUDY CORRIDOR
- XX MILE POST MARKER
- CATENARY POLE
- R.R. STRUCTURES, PLATFORMS
- WATERCOURSE
- R.R. STATION PARKING
- SIDING/NEW R.R. TRACK

CROSSING DATA

MILE — CROSSING STREET/FEATURE

6.16 UG STAMFORD RD. OD

AG - AT GRADE
UG - UNDERGRADE
OH - OVERHEAD

OPEN DECK

SCALE IN FEET
0 100 200

WATERBURY AND NEW CANAAN BRANCH LINES
NEEDS & FEASIBILITY STUDY
PROJECT NO. 170-2562

NEW CANAAN BRANCH LINE
DOUBLE TRACK ALIGNMENT
SHEET - 9

CONNECTICUT DEPARTMENT OF TRANSPORTATION

PARSONS / URS / FHI / SYSTRA

LEGEND

- EXISTING R.R. TRACK
- R.O.W.
- RAIL STUDY CORRIDOR
- XX MILE POST MARKER
- CATENARY POLE
- R.R. STRUCTURES, PLATFORMS
- WATERCOURSE
- R.R. STATION PARKING
- SIDING/NEW R.R. TRACK

CROSSING DATA

MILE — CROSSING STREET/FEATURE

6J6 UG STAMFORD RD. OD

AG - AT GRADE
UG - UNDERGRADE
OH - OVERHEAD

OPEN DECK

SCALE IN FEET
0 100 200

WATERBURY AND NEW CANAAN BRANCH LINES
NEEDS & FEASIBILITY STUDY
PROJECT NO. 170-2562

NEW CANAAN BRANCH LINE
DOUBLE TRACK ALIGNMENT
SHEET - 10

CONNECTICUT DEPARTMENT OF TRANSPORTATION

PARSONS / URS / FHI / SYSTRA

LEGEND

- EXISTING R.R. TRACK
- R.O.W.
- RAIL STUDY CORRIDOR
- XX MILE POST MARKER
- CATENARY POLE
- R.R. STRUCTURES, PLATFORMS
- WATERCOURSE
- R.R. STATION PARKING
- SIDING/NEW R.R. TRACK

CROSSING DATA

MILE — CROSSING STREET/FEATURE

6J6 UG STAMFORD RD. OD

AG - AT GRADE
UG - UNDERGRADE
OH - OVERHEAD

OPEN DECK

SCALE IN FEET
0 100 200

WATERBURY AND NEW CANAAN BRANCH LINES
NEEDS & FEASIBILITY STUDY
PROJECT NO. 170-2562

NEW CANAAN BRANCH LINE
DOUBLE TRACK ALIGNMENT
SHEET - 11

CONNECTICUT DEPARTMENT OF TRANSPORTATION

PARSONS / URS / FHI / SYSTRA

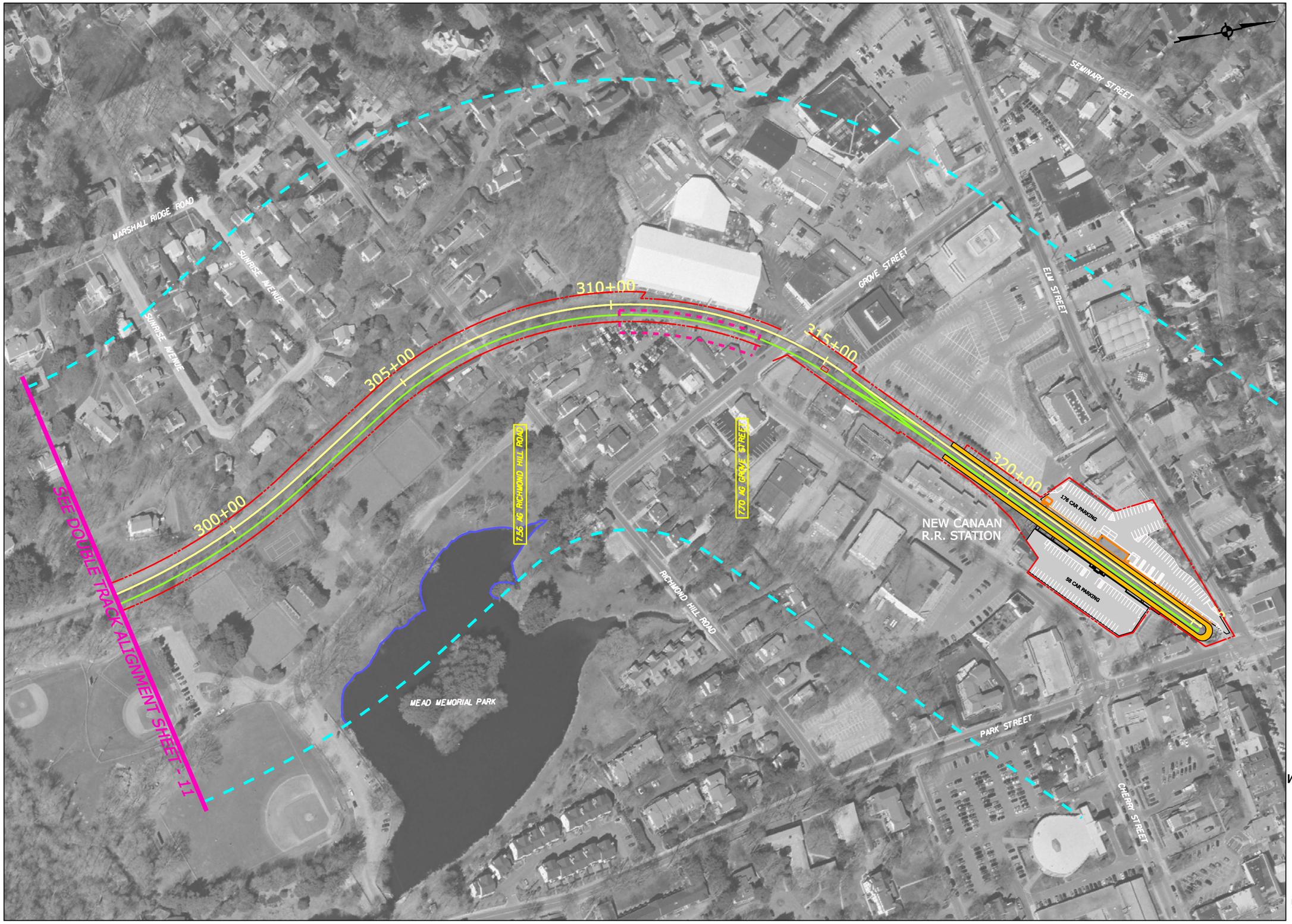

LEGEND

- EXISTING R.R. TRACK
- R.O.W.
- RAIL STUDY CORRIDOR
- XX MILE POST MARKER
- CATENARY POLE
- R.R. STRUCTURES, PLATFORMS
- WATERCOURSE
- R.R. STATION PARKING
- SIDING/NEW R.R. TRACK

CROSSING DATA

MILE — CROSSING STREET/FEATURE

6J6 UG STAMFORD RD. OD

AG - AT GRADE
UG - UNDERGRADE
OH - OVERHEAD

OPEN DECK

SCALE IN FEET
0 100 200

WATERBURY AND NEW CANAAN BRANCH LINES
NEEDS & FEASIBILITY STUDY
PROJECT NO. 170-2562

NEW CANAAN BRANCH LINE
DOUBLE TRACK ALIGNMENT
SHEET - 12

CONNECTICUT DEPARTMENT OF TRANSPORTATION

PARSONS / URS / FHI / SYSTRA