APPENDIX A: EXISTING CONDITIONS

RIGHT-OF-WAY BASE MAPPING: WATERBURY BRANCH

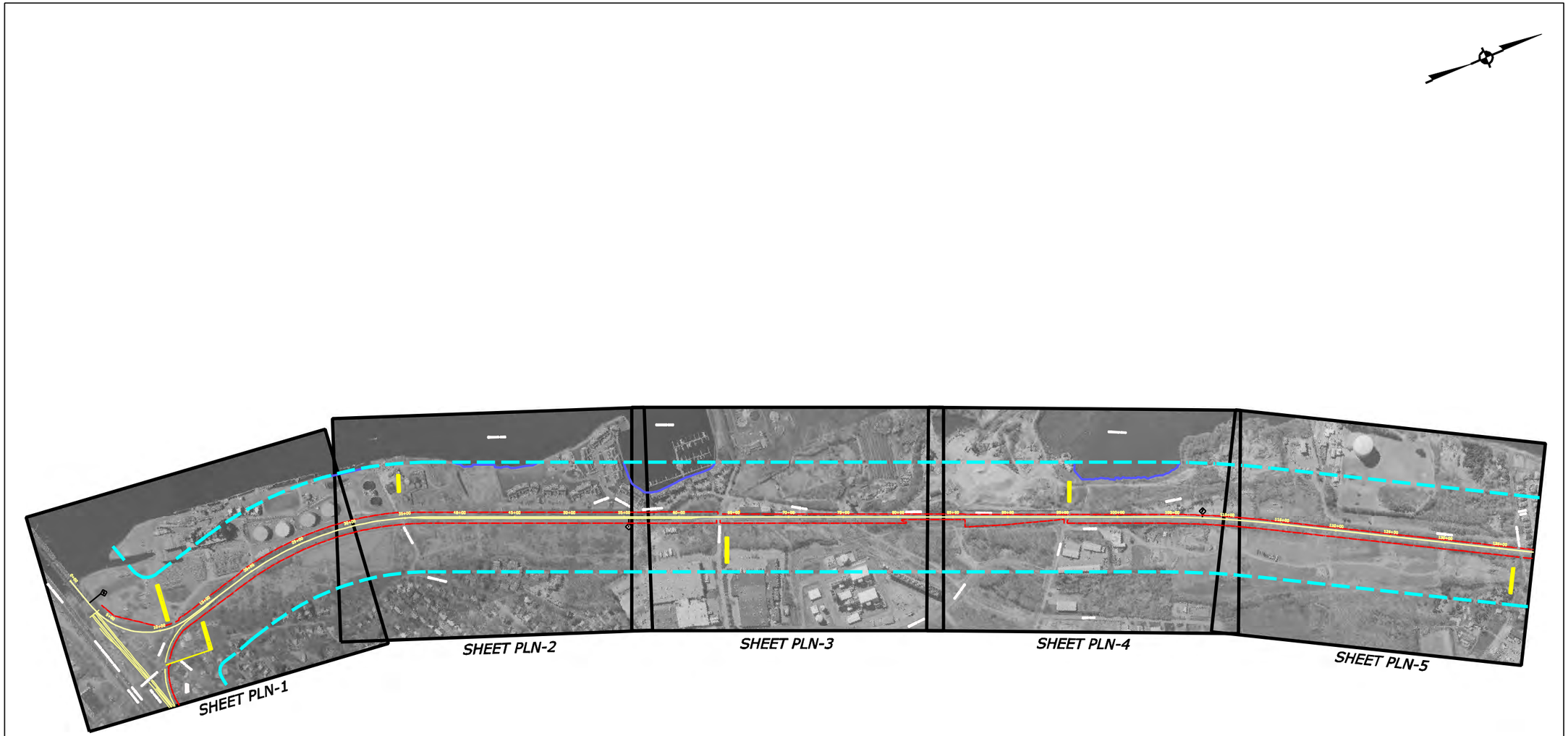

LEGEND

- CENTERLINE OF TRACK
- R.O.W.
- RAIL STUDY CORRIDOR
- XX — MILE POST MARKER
- R.R. STRUCTURES, PLATFORMS
- WATERCOURSE
- CHANNEL ENCROACHMENT LINE
- R.R. STATION PARKING

CROSSING DATA

MILE — CROSSING STREET/FEATURE

6J6 UG STAMFORD RD. OD

AG - AT GRADE
UG - UNDERGRADE
OH - OVERHEAD

OPEN DECK

SCALE IN FEET
0 500 1000

WATERBURY AND NEW CANAAN BRANCH LINES NEEDS & FEASIBILITY STUDY PROJECT NO. 170-2562

WATERBURY BRANCH LINE

INDEX SHEET IND-1

CONNECTICUT DEPARTMENT OF TRANSPORTATION

Filename: P:\CADD\waterbury\dgn\index1.dgn
Date Plotted: 9/8/2008

PARSONS / URS / FHI / SYSTRA

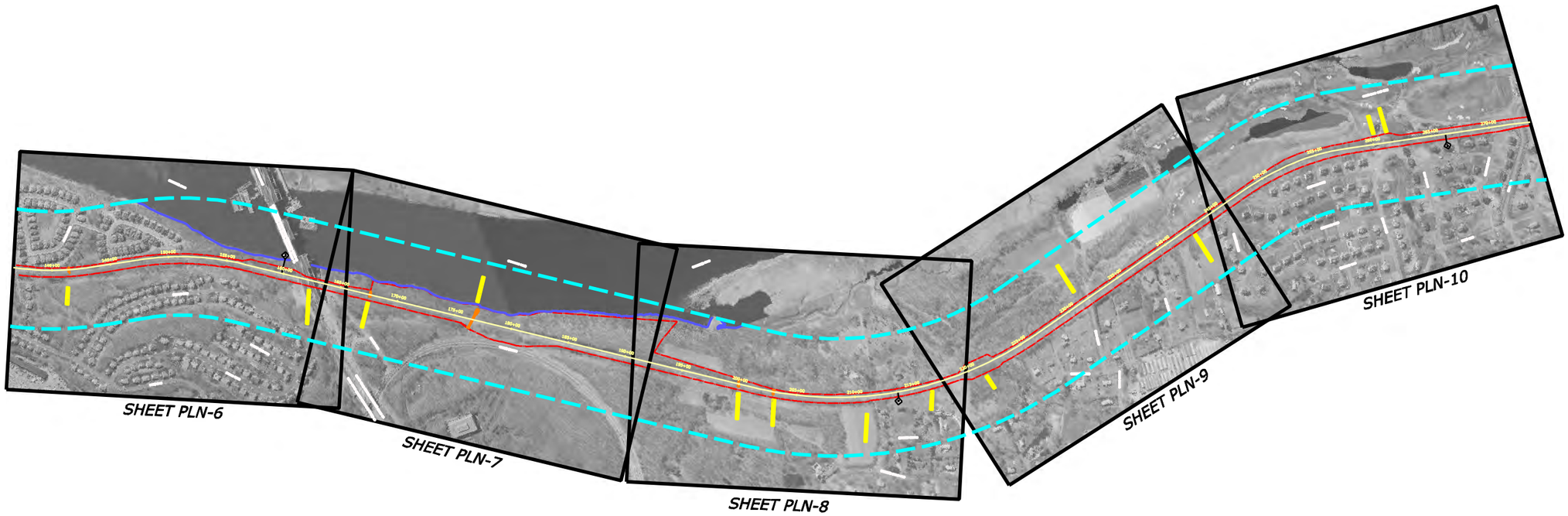

LEGEND

- CENTERLINE OF TRACK
- R.O.W.
- RAIL STUDY CORRIDOR
- XX — MILE POST MARKER
- R.R. STRUCTURES, PLATFORMS
- WATERCOURSE
- CHANNEL ENCROACHMENT LINE
- R.R. STATION PARKING

CROSSING DATA

MILE — CROSSING STREET/FEATURE

6J6 UG STAMFORD RD. OD

AG - AT GRADE
UG - UNDERGRADE
OH - OVERHEAD

OPEN DECK

SCALE IN FEET
0 500 1000

WATERBURY AND NEW CANAAN BRANCH LINES
NEEDS & FEASIBILITY STUDY
PROJECT NO. 170-2562

WATERBURY BRANCH LINE

INDEX SHEET IND-2

CONNECTICUT DEPARTMENT OF TRANSPORTATION

Filename: P:\CADD\waterbury\dgn\index2.dgn
Date Plotted: 9/6/2006

PARSONS / URS / FHI / SYSTRA

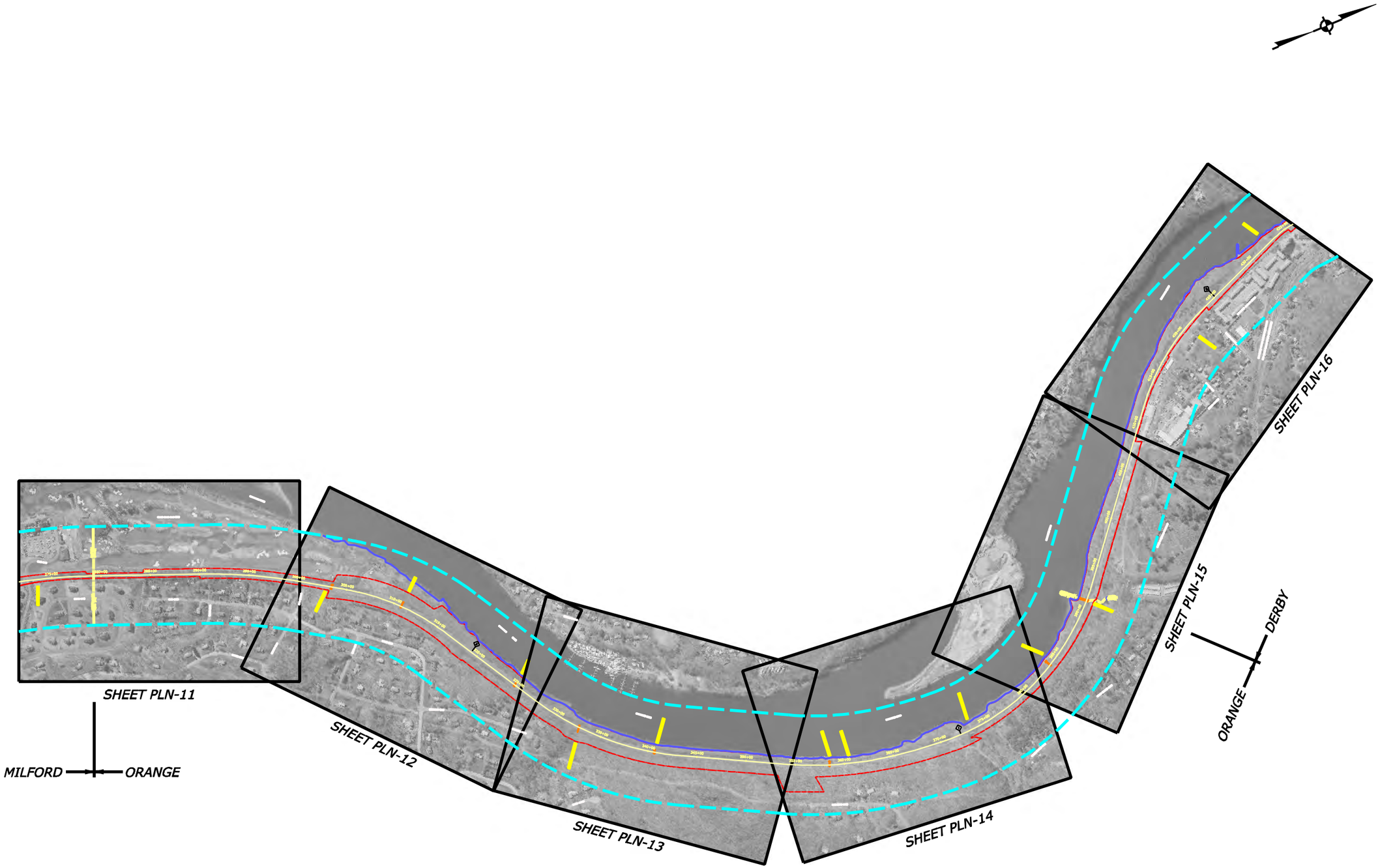

LEGEND

- CENTERLINE OF TRACK
- R.O.W.
- RAIL STUDY CORRIDOR
- XX — MILE POST MARKER
- R.R. STRUCTURES, PLATFORMS
- WATERCOURSE
- CHANNEL ENCROACHMENT LINE
- R.R. STATION PARKING

CROSSING DATA

MILE — CROSSING STREET/FEATURE

6J6 UG STAMFORD RD. OD

AG - AT GRADE
UG - UNDERGRADE
OH - OVERHEAD

OPEN DECK

SCALE IN FEET
0 500 1000

WATERBURY AND NEW CANAAN
BRANCH LINES
NEEDS & FEASIBILITY STUDY
PROJECT NO. 170-2562

WATERBURY BRANCH LINE

INDEX SHEET IND-3

CONNECTICUT
DEPARTMENT OF TRANSPORTATION

Filename: P:\CADD\waterbury\dgn\index3.dgn
Date Plotted: 5/6/2008

PARSONS / URS / FHI / SYSTRA

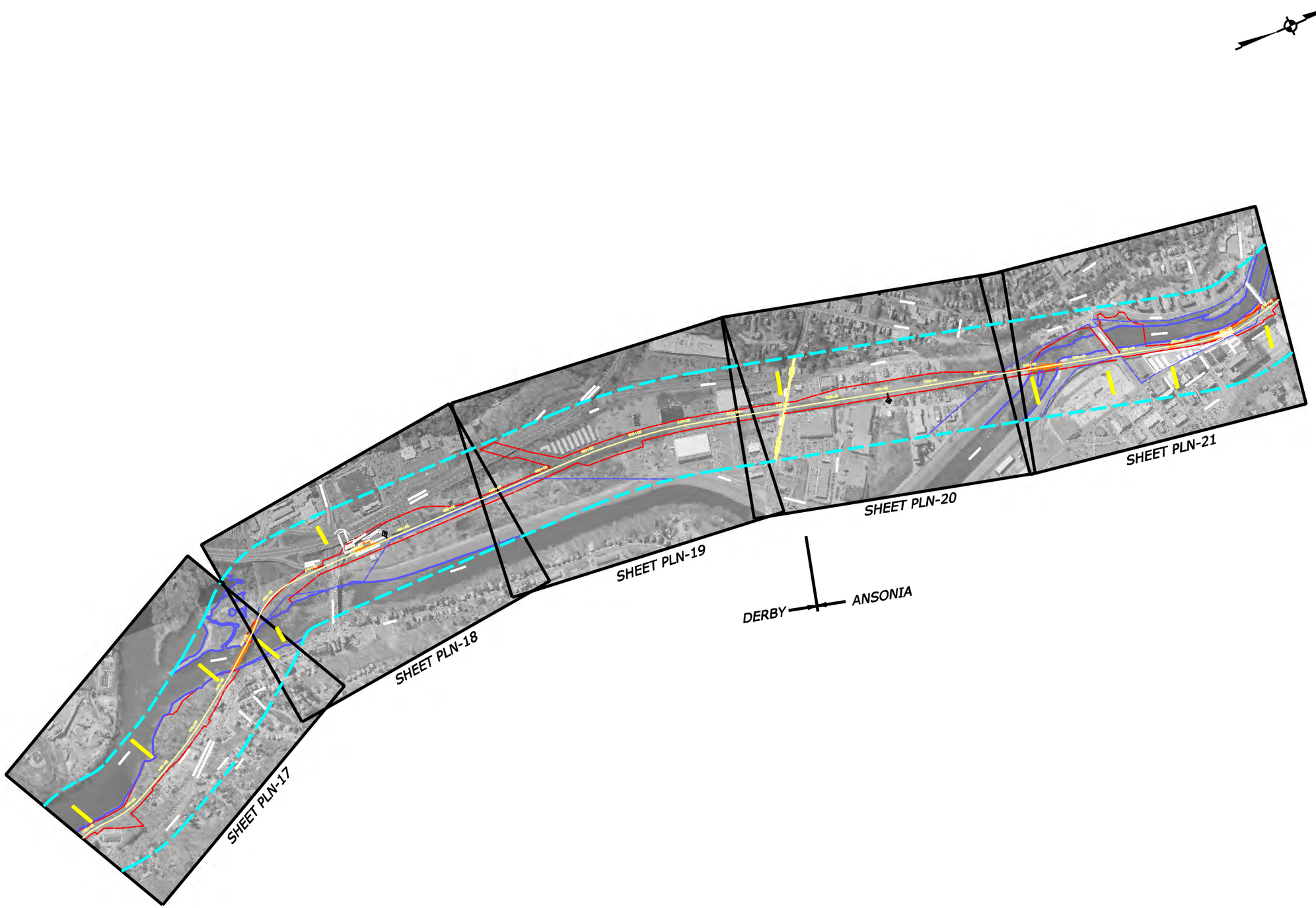

LEGEND

- CENTERLINE OF TRACK
- R.O.W.
- RAIL STUDY CORRIDOR
- XX — MILE POST MARKER
- R.R. STRUCTURES, PLATFORMS
- WATERCOURSE
- CHANNEL ENCROACHMENT LINE
- R.R. STATION PARKING

CROSSING DATA

MILE — CROSSING STREET/FEATURE

6J6 UG STAMFORD RD. OD

AG - AT GRADE
UG - UNDERGRADE
OH - OVERHEAD

OPEN DECK

SCALE IN FEET
0 500 1000

WATERBURY AND NEW CANAAN BRANCH LINES
NEEDS & FEASIBILITY STUDY
PROJECT NO. 170-2562

WATERBURY BRANCH LINE

INDEX SHEET IND-4

CONNECTICUT DEPARTMENT OF TRANSPORTATION

Filename: P:\CADD\waterbury\dgn\index4.dgn
Date Plotted: 9/6/2008

PARSONS / URS / FHI / SYSTRA

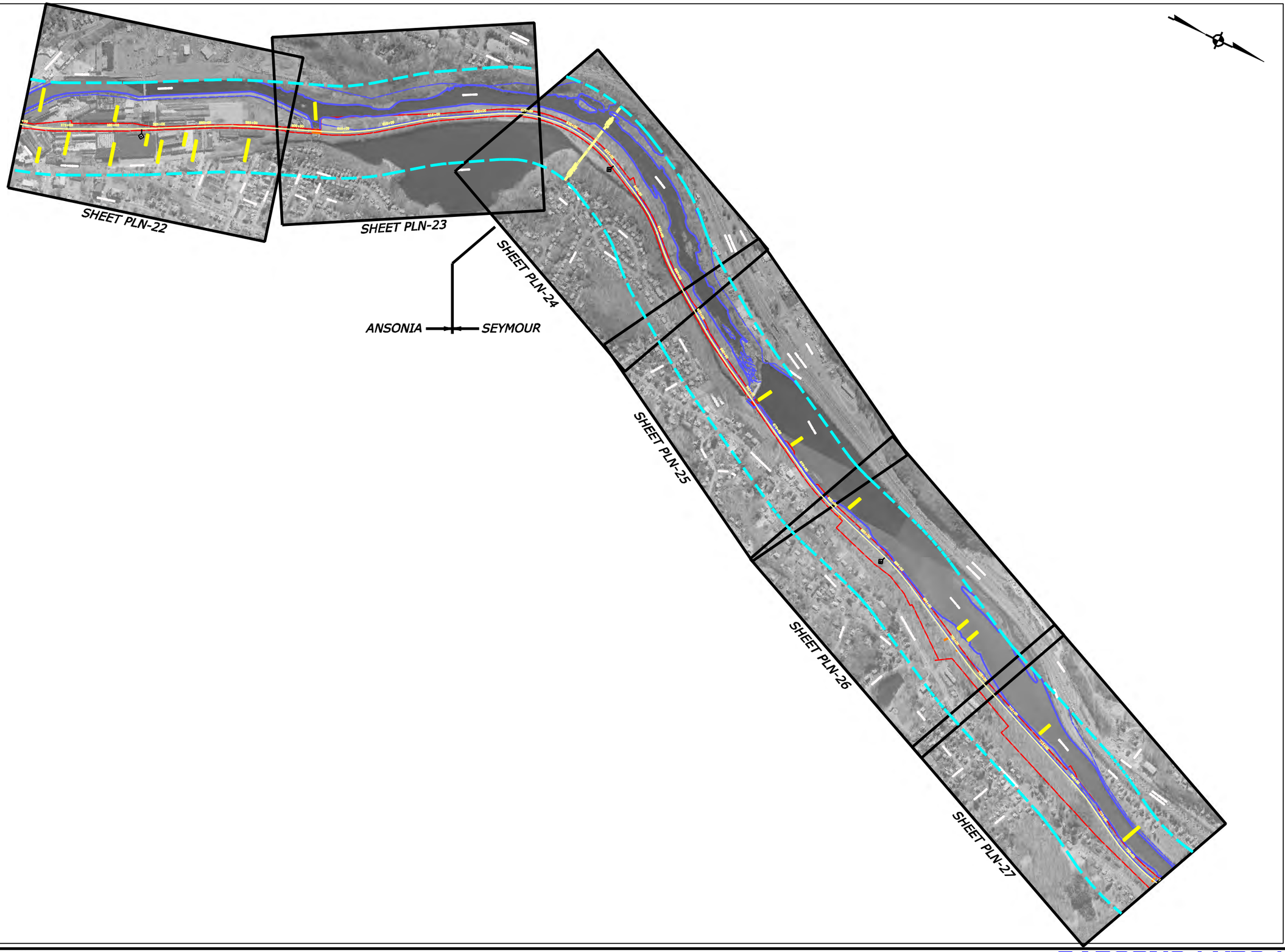

LEGEND

- CENTERLINE OF TRACK
- R.O.W.
- RAIL STUDY CORRIDOR
- XX — MILE POST MARKER
- R.R. STRUCTURES, PLATFORMS
- WATERCOURSE
- CHANNEL ENCROACHMENT LINE
- R.R. STATION PARKING

CROSSING DATA

MILE — CROSSING STREET/FEATURE

6J6 UG STAMFORD RD. OD

AG - AT GRADE
UG - UNDERGRADE
OH - OVERHEAD

OPEN DECK

SCALE IN FEET
0 500 1000

WATERBURY AND NEW CANAAN BRANCH LINES NEEDS & FEASIBILITY STUDY PROJECT NO. 170-2562

WATERBURY BRANCH LINE

INDEX SHEET IND-5

CONNECTICUT DEPARTMENT OF TRANSPORTATION

Filename: P:\CADD\waterbury\dgn\index5.dgn
Date Plotted: 9/6/2006

PARSONS / URS / FHI / SYSTRA

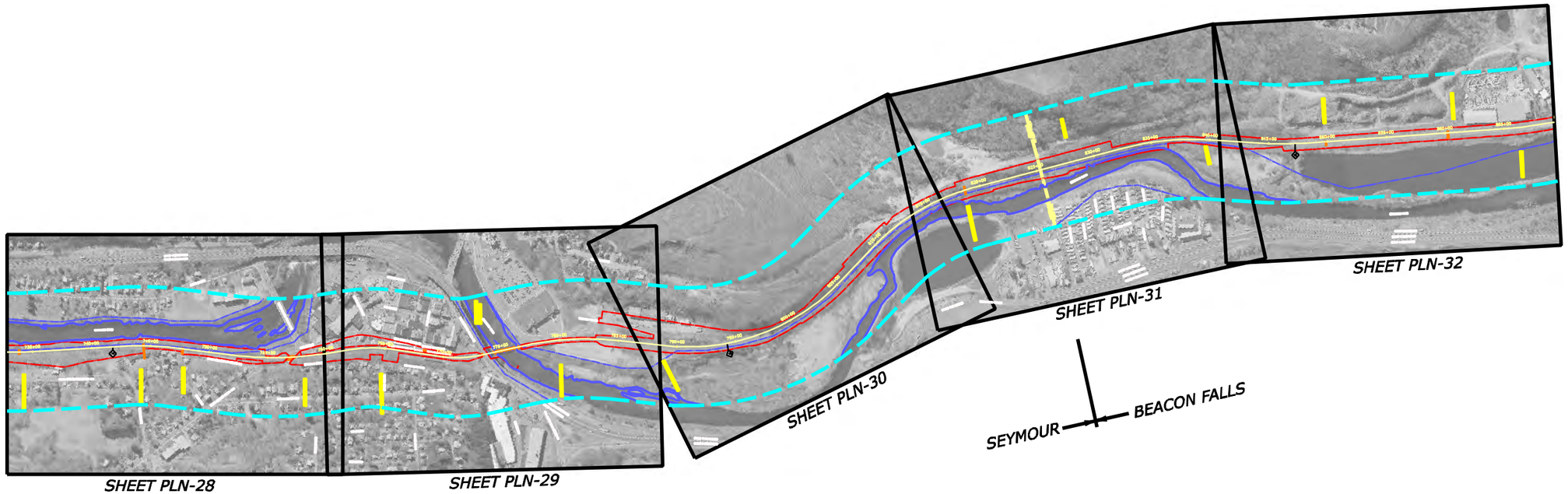

LEGEND

- CENTERLINE OF TRACK
- R.O.W.
- RAIL STUDY CORRIDOR
- XX — MILE POST MARKER
- R.R. STRUCTURES, PLATFORMS
- WATERCOURSE
- CHANNEL ENCROACHMENT LINE
- R.R. STATION PARKING

CROSSING DATA

MILE — CROSSING STREET/FEATURE

6J6 UG STAMFORD RD. OD

AG - AT GRADE
UG - UNDERGRADE
OH - OVERHEAD

OPEN DECK

SCALE IN FEET
0 500 1000

WATERBURY AND NEW CANAAN BRANCH LINES
NEEDS & FEASIBILITY STUDY
PROJECT NO. 170-2562

WATERBURY BRANCH LINE

INDEX SHEET IND-6

CONNECTICUT DEPARTMENT OF TRANSPORTATION

Filename: P:\CADD\waterbury\dgn\index6.dgn
Date Plotted: 3/6/2008

PARSONS / URS / FHI / SYSTRA

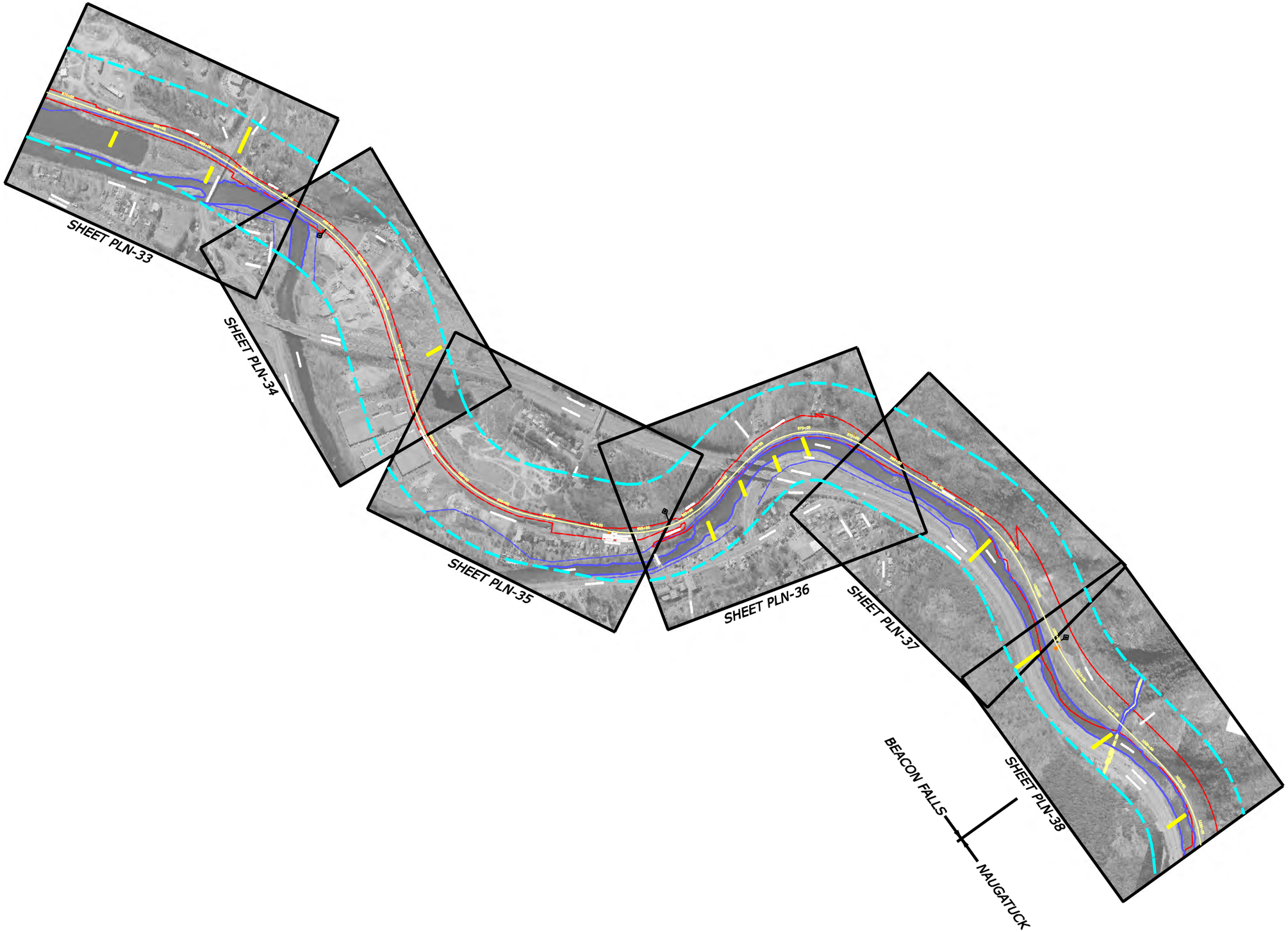

LEGEND

- CENTERLINE OF TRACK
- R.O.W.
- RAIL STUDY CORRIDOR
- XX — MILE POST MARKER
- R.R. STRUCTURES, PLATFORMS
- WATERCOURSE
- CHANNEL ENCROACHMENT LINE
- R.R. STATION PARKING

CROSSING DATA

MILE — CROSSING STREET/FEATURE

6J6 UG STAMFORD RD. OD

AG - AT GRADE
UG - UNDERGRADE
OH - OVERHEAD

OPEN DECK

SCALE IN FEET
0 500 1000

WATERBURY AND NEW CANAAN BRANCH LINES
NEEDS & FEASIBILITY STUDY
PROJECT NO. 170-2562

WATERBURY BRANCH LINE

INDEX SHEET IND-7

CONNECTICUT DEPARTMENT OF TRANSPORTATION

Filename: P:\CADD\waterbury\dgn\index7.dgn
Date Plotted: 9/8/2008

PARSONS / URS / FHI / SYSTRA

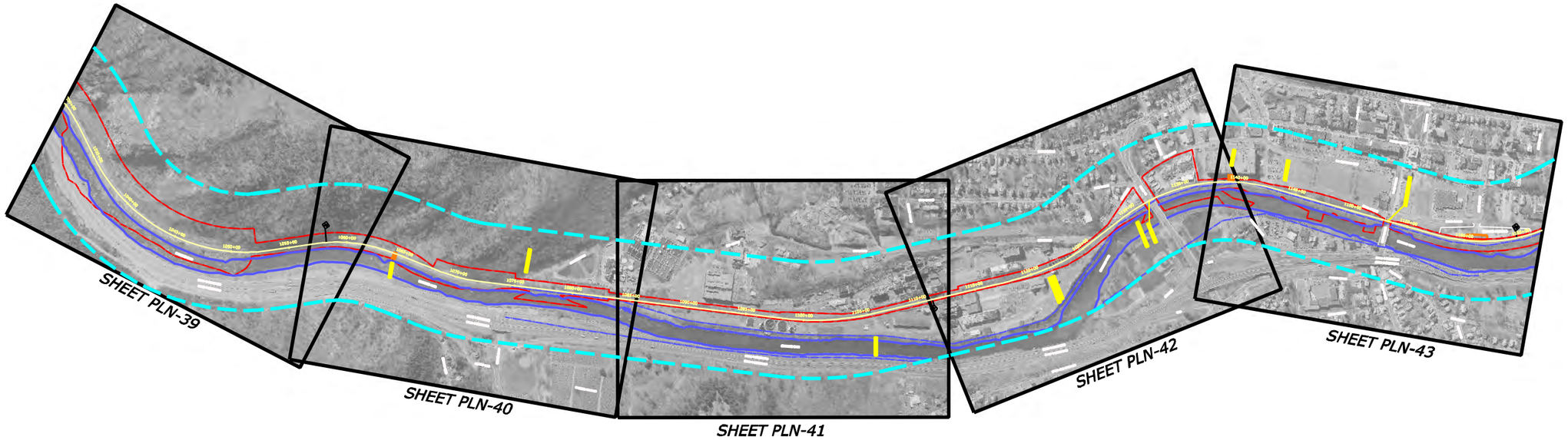

LEGEND

- CENTERLINE OF TRACK
- R.O.W.
- RAIL STUDY CORRIDOR
- XX — MILE POST MARKER
- R.R. STRUCTURES, PLATFORMS
- WATERCOURSE
- CHANNEL ENCROACHMENT LINE
- R.R. STATION PARKING

CROSSING DATA

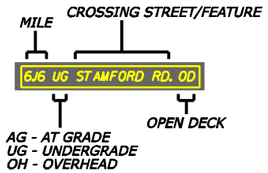

SCALE IN FEET
0 500 1000

WATERBURY AND NEW CANAAN
BRANCH LINES
NEEDS & FEASIBILITY STUDY
PROJECT NO. 170-2562

WATERBURY BRANCH LINE

INDEX SHEET IND-8

CONNECTICUT
DEPARTMENT OF TRANSPORTATION

Filename: P:\CADD\waterbury\dgn\index8.dgn
Date Plotted: 5/6/2008

PARSONS / URS / FHI / SYSTRA

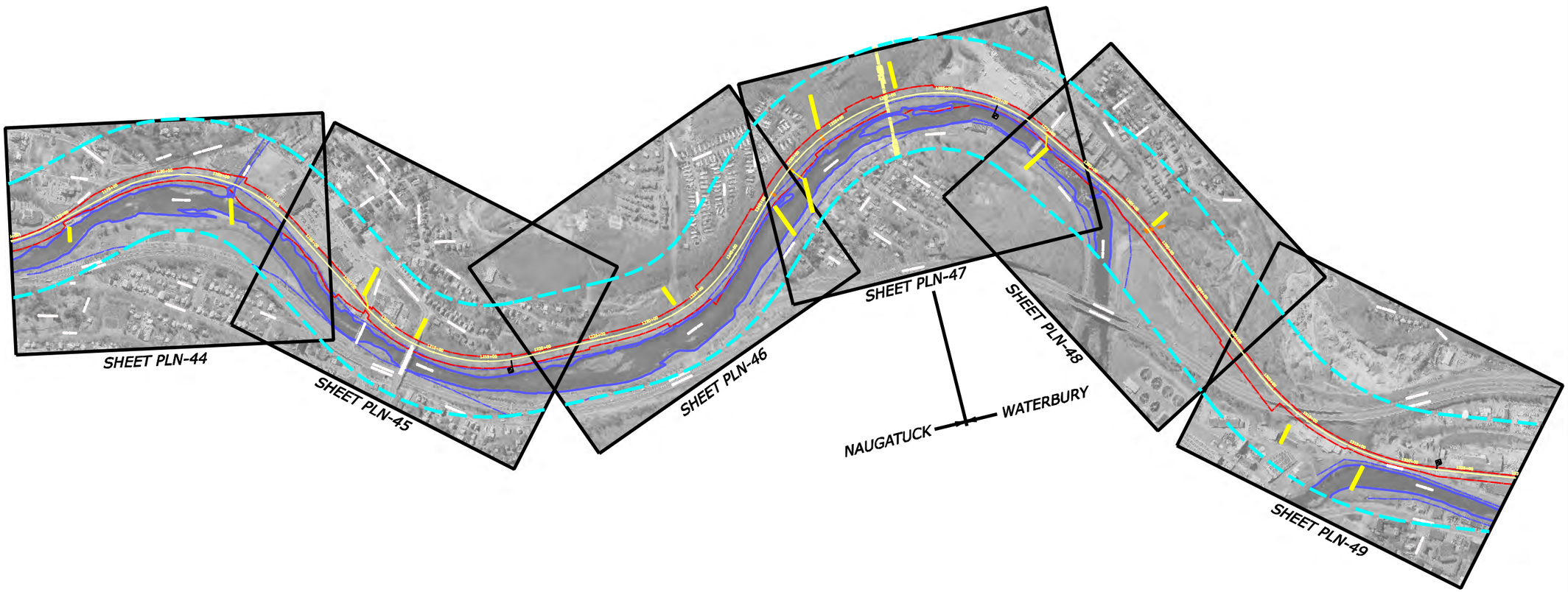

LEGEND

- CENTERLINE OF TRACK
- R.O.W.
- RAIL STUDY CORRIDOR
- XX — MILE POST MARKER
- R.R. STRUCTURES, PLATFORMS
- WATERCOURSE
- CHANNEL ENCROACHMENT LINE
- R.R. STATION PARKING

CROSSING DATA

MILE — CROSSING STREET/FEATURE

6J6 UG STAMFORD RD. OD

AG - AT GRADE
UG - UNDERGRADE
OH - OVERHEAD

OPEN DECK

SCALE IN FEET
0 500 1000

WATERBURY AND NEW CANAAN BRANCH LINES
NEEDS & FEASIBILITY STUDY
PROJECT NO. 170-2562

WATERBURY BRANCH LINE

INDEX SHEET IND-9

CONNECTICUT DEPARTMENT OF TRANSPORTATION

Filename: P:\CADD\waterbury\dgn\index9.dgn
Date Plotted: 9/6/2008

PARSONS / URS / FHI / SYSTRA

LEGEND

- CENTERLINE OF TRACK
- R.O.W.
- RAIL STUDY CORRIDOR
- XX — MILE POST MARKER
- R.R. STRUCTURES, PLATFORMS
- WATERCOURSE
- CHANNEL ENCROACHMENT LINE
- R.R. STATION PARKING

CROSSING DATA

MILE — CROSSING STREET/FEATURE

6J6 UG STAMFORD RD. OD

OPEN DECK

AG - AT GRADE
UG - UNDERGRADE
OH - OVERHEAD

SCALE IN FEET
0 500 1000

WATERBURY AND NEW CANAAN BRANCH LINES
NEEDS & FEASIBILITY STUDY
PROJECT NO. 170-2562

WATERBURY BRANCH LINE

INDEX SHEET IND-10

CONNECTICUT DEPARTMENT OF TRANSPORTATION

Filename: P:\CADD\waterbury\dgn\index10.dgn
Date Plotted: 9/6/2008

PARSONS / URS / FHI / SYSTRA

LEGEND

- CENTERLINE OF TRACK
- R.O.W.
- RAIL STUDY CORRIDOR
- XX — MILE POST MARKER
- R.R. STRUCTURES, PLATFORMS
- WATERCOURSE
- CHANNEL ENCROACHMENT LINE
- R.R. STATION PARKING

CROSSING DATA

MILE — CROSSING STREET/FEATURE

6J6 UG STAMFORD RD. OD

OPEN DECK

AG - AT GRADE
UG - UNDERGRADE
OH - OVERHEAD

SCALE IN FEET
0 100 200

WATERBURY AND NEW CANAAN BRANCH LINES
NEEDS & FEASIBILITY STUDY
PROJECT NO. 170-2562

WATERBURY BRANCH LINE

PLAN SHEET PLN-1

CONNECTICUT DEPARTMENT OF TRANSPORTATION

Filename: P:\CADD\waterbury\dgn\hw_msb_pln-00.dgn
Date Plotted: 3/6/2008

PARSONS / URS / FHI / SYSTRA

LEGEND

- CENTERLINE OF TRACK
- R.O.W.
- RAIL STUDY CORRIDOR
- XX — MILE POST MARKER
- R.R. STRUCTURES, PLATFORMS
- WATERCOURSE
- CHANNEL ENCROACHMENT LINE
- R.R. STATION PARKING

CROSSING DATA

MILE — CROSSING STREET/FEATURE

6J6 UG STAMFORD RD. OD

OPEN DECK

AG - AT GRADE
UG - UNDERGRADE
OH - OVERHEAD

SCALE IN FEET
0 100 200

WATERBURY AND NEW CANAAN BRANCH LINES
NEEDS & FEASIBILITY STUDY
PROJECT NO. 170-2562

WATERBURY BRANCH LINE

PLAN SHEET PLN-2

CONNECTICUT DEPARTMENT OF TRANSPORTATION

Filename: P:\CADD\waterbury\dgn\hw_msb_pln-01.dgn
Date Plotted: 2/6/2008

PARSONS / URS / FHI / SYSTRA

LEGEND

- CENTERLINE OF TRACK
- R.O.W.
- RAIL STUDY CORRIDOR
- XX — MILE POST MARKER
- R.R. STRUCTURES, PLATFORMS
- WATERCOURSE
- CHANNEL ENCROACHMENT LINE
- R.R. STATION PARKING

CROSSING DATA

MILE — CROSSING STREET/FEATURE

6J6 UG STAMFORD RD. OD

AG - AT GRADE
UG - UNDERGRADE
OH - OVERHEAD

OPEN DECK

SCALE IN FEET
0 100 200

WATERBURY AND NEW CANAAN BRANCH LINES
NEEDS & FEASIBILITY STUDY
PROJECT NO. 170-2562

WATERBURY BRANCH LINE

PLAN SHEET PLN-3

CONNECTICUT DEPARTMENT OF TRANSPORTATION

Filename: P:\CADD\waterbury\dgn\hw_msh_pln-02.dgn
Date Plotted: 2/6/2008

PARSONS / URS / FHI / SYSTRA

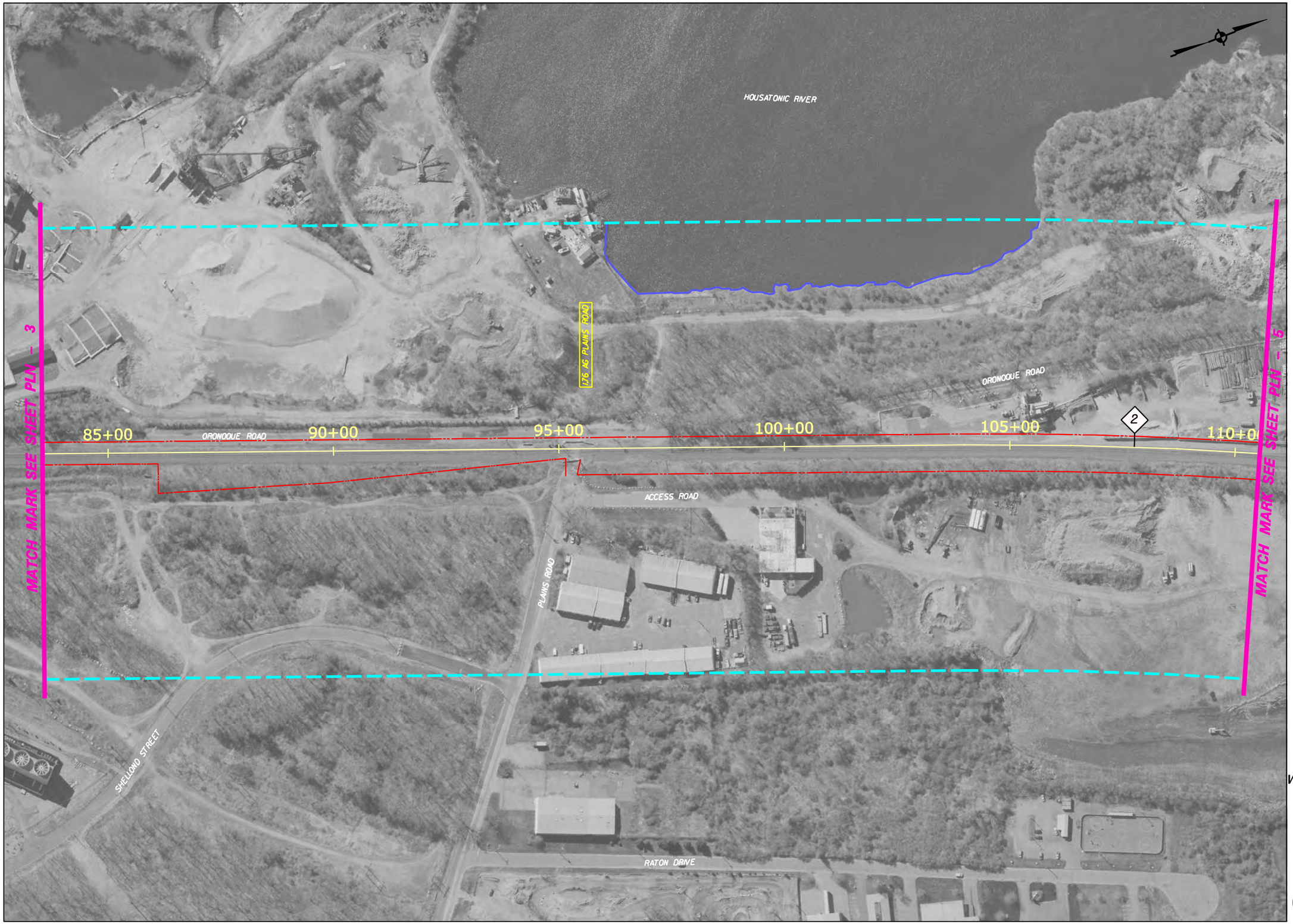

LEGEND

- CENTERLINE OF TRACK
- R.O.W.
- RAIL STUDY CORRIDOR
- XX — MILE POST MARKER
- R.R. STRUCTURES, PLATFORMS
- WATERCOURSE
- CHANNEL ENCROACHMENT LINE
- R.R. STATION PARKING

CROSSING DATA

MILE | CROSSING STREET/FEATURE

6J6 UG STAMFORD RD. OD

AG - AT GRADE
UG - UNDERGRADE
OH - OVERHEAD

OPEN DECK

SCALE IN FEET
0 100 200

WATERBURY AND NEW CANAAN BRANCH LINES
NEEDS & FEASIBILITY STUDY
PROJECT NO. 170-2562

WATERBURY BRANCH LINE

PLAN SHEET PLN-4

CONNECTICUT DEPARTMENT OF TRANSPORTATION

Filename: P:\CADD\waterbury\dgn\hw_msb_pln-03.dgn
Date Plotted: 9/6/2008

PARSONS / URS / FHI / SYSTRA



LEGEND

- CENTERLINE OF TRACK
- R.O.W.
- RAIL STUDY CORRIDOR
- XX — MILE POST MARKER
- R.R. STRUCTURES, PLATFORMS
- WATERCOURSE
- CHANNEL ENCROACHMENT LINE
- R.R. STATION PARKING

CROSSING DATA

MILE — CROSSING STREET/FEATURE

6J6 UG STAMFORD RD. OD

AG - AT GRADE
UG - UNDERGRADE
OH - OVERHEAD

OPEN DECK

SCALE IN FEET
0 100 200

WATERBURY AND NEW CANAAN BRANCH LINES
NEEDS & FEASIBILITY STUDY
PROJECT NO. 170-2562

WATERBURY BRANCH LINE

PLAN SHEET PLN-5

CONNECTICUT DEPARTMENT OF TRANSPORTATION

Filename: P:\CADD\waterbury\dgn\hw_msb_pln-04.dgn
Date Plotted: 3/6/2008

PARSONS / URS / FHI / SYSTRA

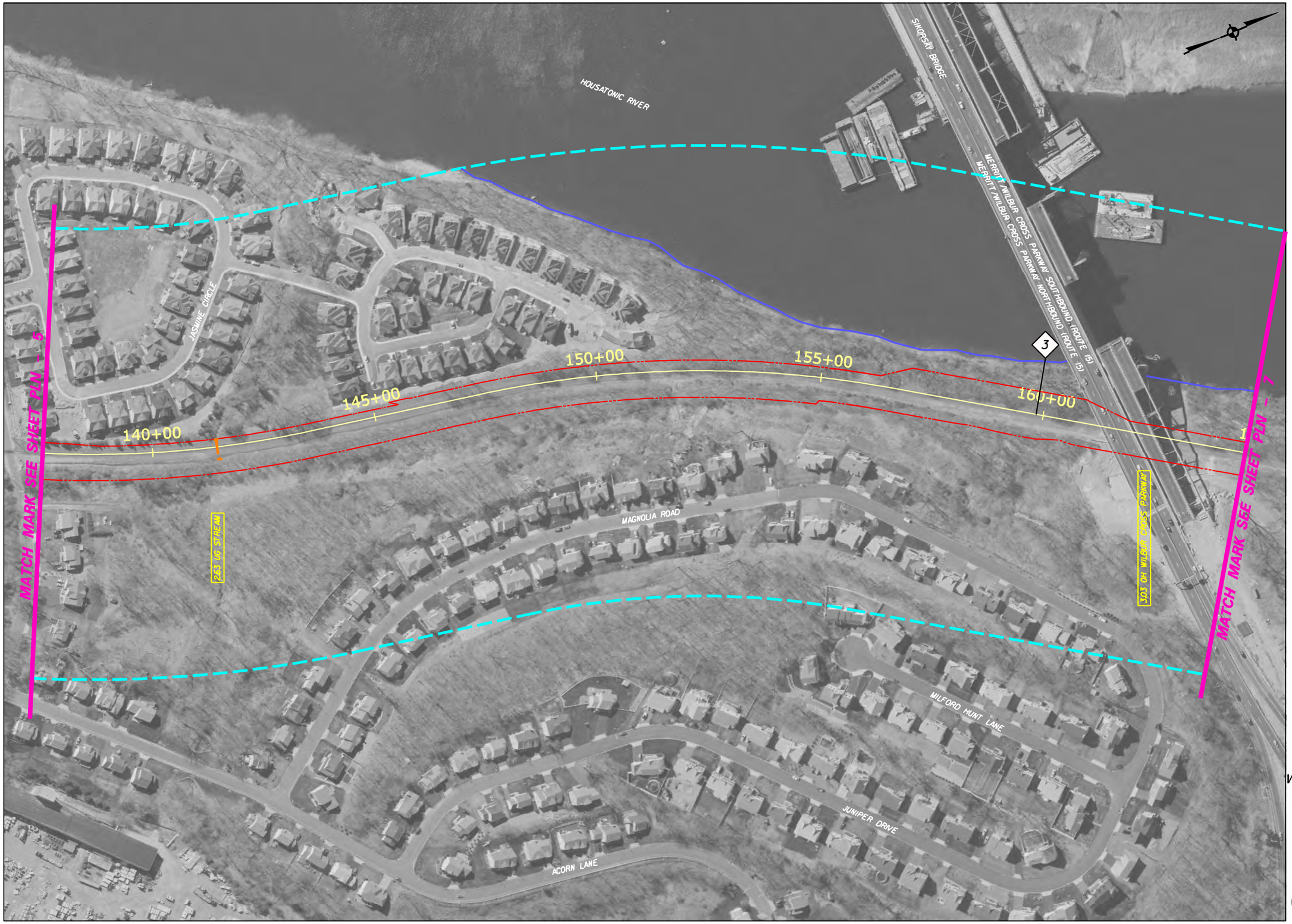

LEGEND

- CENTERLINE OF TRACK
- R.O.W.
- RAIL STUDY CORRIDOR
- XX — MILE POST MARKER
- R.R. STRUCTURES, PLATFORMS
- WATERCOURSE
- CHANNEL ENCROACHMENT LINE
- R.R. STATION PARKING

CROSSING DATA

MILE — CROSSING STREET/FEATURE

6J6 UG STAMFORD RD. OD

OPEN DECK

AG - AT GRADE
UG - UNDERGRADE
OH - OVERHEAD

SCALE IN FEET
0 100 200

WATERBURY AND NEW CANAAN BRANCH LINES
NEEDS & FEASIBILITY STUDY
PROJECT NO. 170-2562

WATERBURY BRANCH LINE

PLAN SHEET PLN-6

CONNECTICUT DEPARTMENT OF TRANSPORTATION

Filename: P:\CADD\waterbury\dgn\hw_msb_pln-06.dgn
Date Plotted: 9/8/2008

PARSONS / URS / FHI / SYSTRA

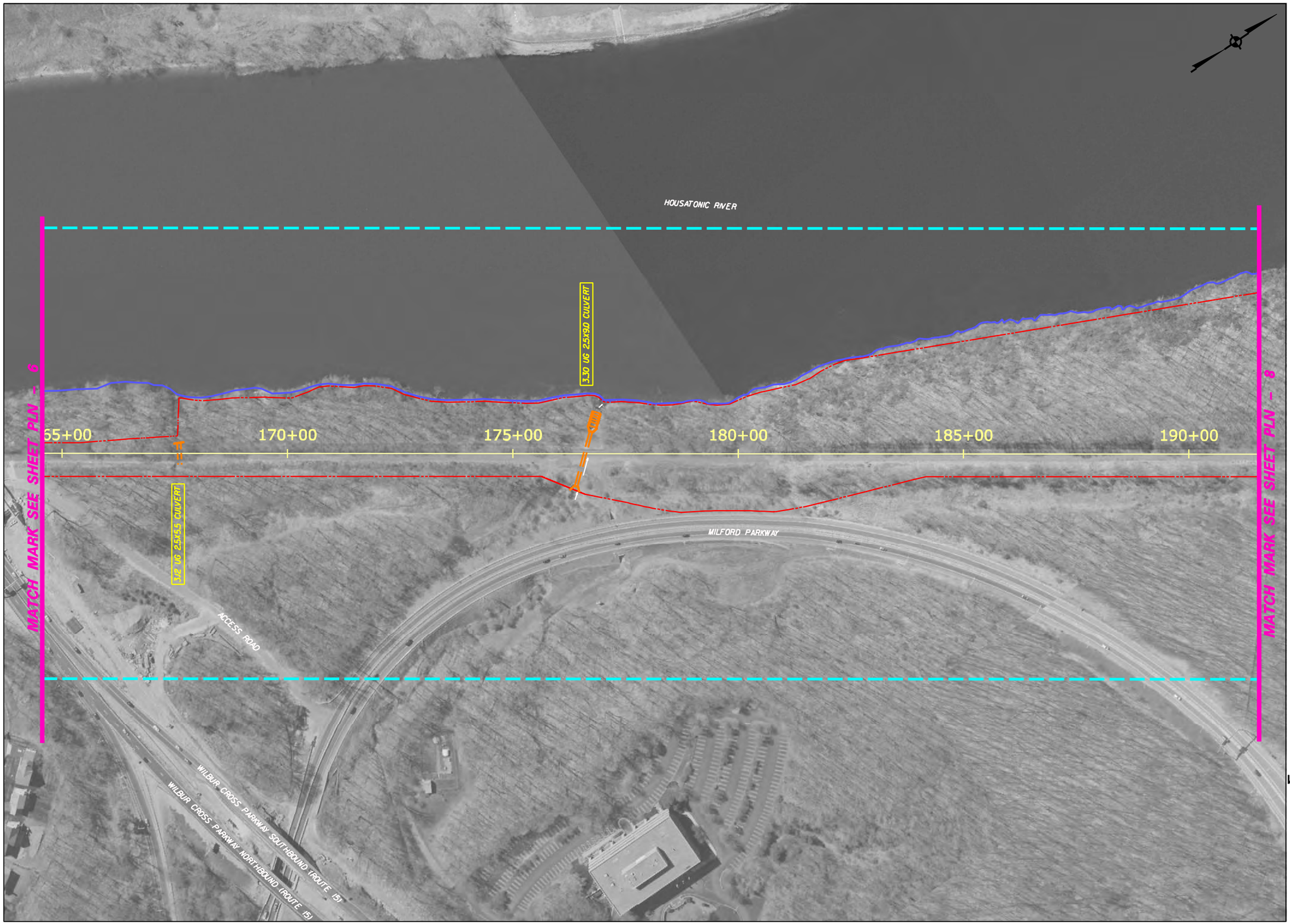

LEGEND

- CENTERLINE OF TRACK
- R.O.W.
- RAIL STUDY CORRIDOR
- XX — MILE POST MARKER
- R.R. STRUCTURES, PLATFORMS
- WATERCOURSE
- CHANNEL ENCROACHMENT LINE
- R.R. STATION PARKING

CROSSING DATA

MILE — CROSSING STREET/FEATURE

6.16 UG STAMFORD RD. OD

AG - AT GRADE
UG - UNDERGRADE
OH - OVERHEAD

OPEN DECK

SCALE IN FEET
0 100 200

WATERBURY AND NEW CANAAN BRANCH LINES
NEEDS & FEASIBILITY STUDY
PROJECT NO. 170-2562

WATERBURY BRANCH LINE

PLAN SHEET PLN-7

CONNECTICUT DEPARTMENT OF TRANSPORTATION

Filename: P:\CADD\waterbury\dgn\hw_msb_pln-06.dgn
Date Plotted: 9/6/2006

PARSONS / URS / FHI / SYSTRA

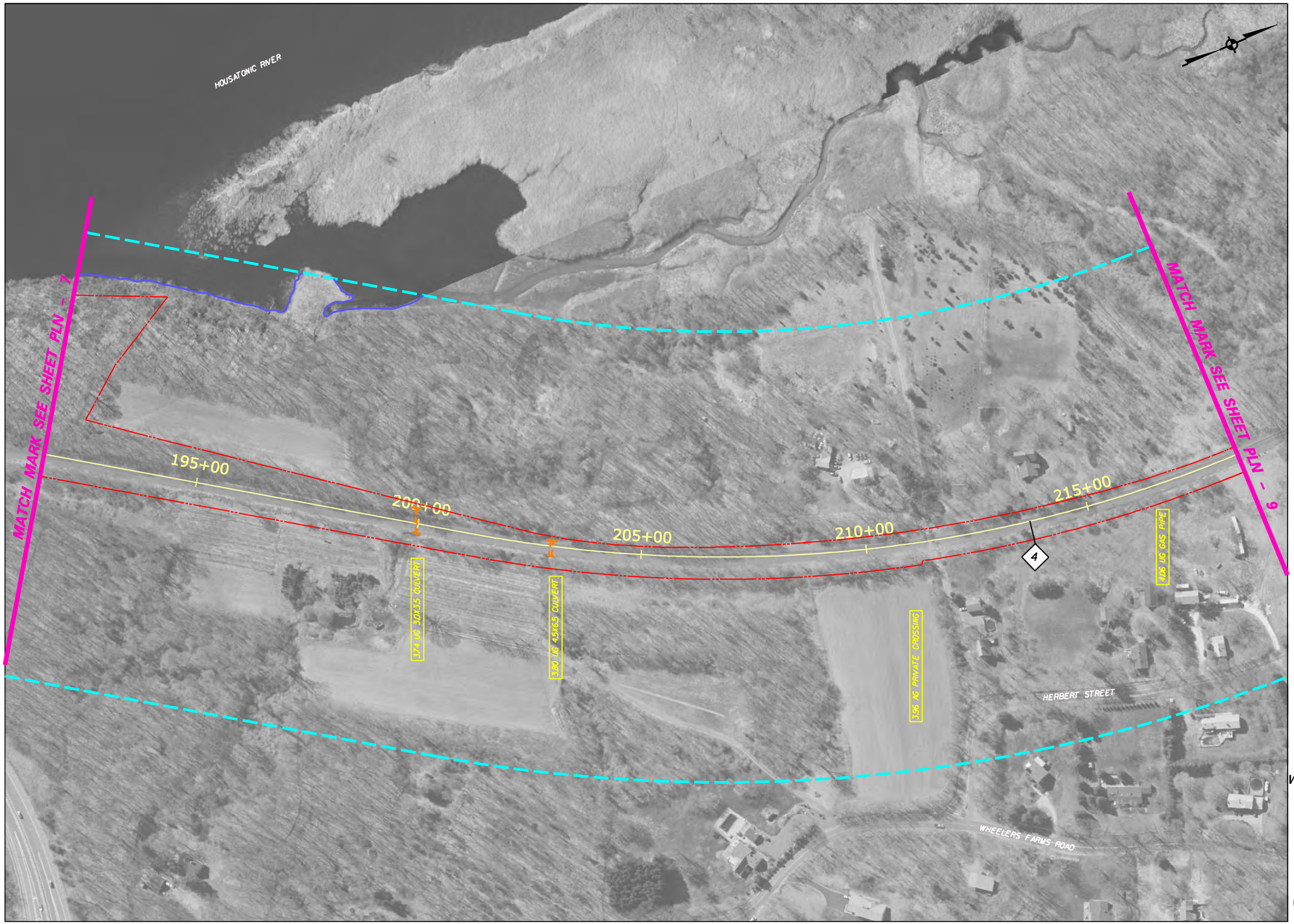

LEGEND

- CENTERLINE OF TRACK
- R.O.W.
- RAIL STUDY CORRIDOR
- XX — MILE POST MARKER
- R.R. STRUCTURES, PLATFORMS
- WATERCOURSE
- CHANNEL ENCROACHMENT LINE
- R.R. STATION PARKING

CROSSING DATA

MILE — CROSSING STREET/FEATURE

6J6 UG STAMFORD RD. OD

AG - AT GRADE
UG - UNDERGRADE
OH - OVERHEAD

OPEN DECK

SCALE IN FEET
0 100 200

WATERBURY AND NEW CANAAN BRANCH LINES
NEEDS & FEASIBILITY STUDY
PROJECT NO. 170-2562

WATERBURY BRANCH LINE

PLAN SHEET PLN-8

CONNECTICUT DEPARTMENT OF TRANSPORTATION

Filename: P:\CADD\waterbury\dgn\hw_msb_pln-07.dgn
Date Plotted: 9/8/2008

PARSONS / URS / FHI / SYSTRA

LEGEND

- CENTERLINE OF TRACK
- R.O.W.
- RAIL STUDY CORRIDOR
- XX — MILE POST MARKER
- R.R. STRUCTURES, PLATFORMS
- WATERCOURSE
- CHANNEL ENCROACHMENT LINE
- R.R. STATION PARKING

CROSSING DATA

MILE — CROSSING STREET/FEATURE

6J6 UG STAMFORD RD. OD

AG - AT GRADE
UG - UNDERGRADE
OH - OVERHEAD

OPEN DECK

SCALE IN FEET
0 100 200

WATERBURY AND NEW CANAAN BRANCH LINES NEEDS & FEASIBILITY STUDY PROJECT NO. 170-2562

WATERBURY BRANCH LINE

PLAN SHEET PLN-9

CONNECTICUT DEPARTMENT OF TRANSPORTATION

Filename: P:\CADD\waterbury\dgn\hw_msb_pln-08.dgn
Date Plotted: 9/6/2008

PARSONS / URS / FHI / SYSTRA

LEGEND

- CENTERLINE OF TRACK
- R.O.W.
- RAIL STUDY CORRIDOR
- XX — MILE POST MARKER
- R.R. STRUCTURES, PLATFORMS
- WATERCOURSE
- CHANNEL ENCROACHMENT LINE
- R.R. STATION PARKING

CROSSING DATA

MILE — CROSSING STREET/FEATURE

6J6 UG STAMFORD RD. OD

AG - AT GRADE
UG - UNDERGRADE
OH - OVERHEAD

OPEN DECK

SCALE IN FEET
0 100 200

WATERBURY AND NEW CANAAN BRANCH LINES
NEEDS & FEASIBILITY STUDY
PROJECT NO. 170-2562

WATERBURY BRANCH LINE

PLAN SHEET PLN-10

CONNECTICUT DEPARTMENT OF TRANSPORTATION

Filename: P:\CADD\waterbury\dgn\hw_mstr_pln-08.dgn
Date Plotted: 3/6/2008

PARSONS / URS / FHI / SYSTRA



LEGEND

- CENTERLINE OF TRACK
- R.O.W.
- RAIL STUDY CORRIDOR
- XX — MILE POST MARKER
- R.R. STRUCTURES, PLATFORMS
- WATERCOURSE
- CHANNEL ENCROACHMENT LINE
- R.R. STATION PARKING

CROSSING DATA

MILE — CROSSING STREET/FEATURE

6J6 UG STAMFORD RD. OD

AG - AT GRADE
UG - UNDERGRADE
OH - OVERHEAD

OPEN DECK

SCALE IN FEET
0 100 200

WATERBURY AND NEW CANAAN BRANCH LINES
NEEDS & FEASIBILITY STUDY
PROJECT NO. 170-2562

WATERBURY BRANCH LINE

PLAN SHEET PLN-11

CONNECTICUT DEPARTMENT OF TRANSPORTATION

Filename: P:\CADD\waterbury\dgn\hw_msh_pln-10.dgn
Date Plotted: 9/6/2006

PARSONS / URS / FHI / SYSTRA

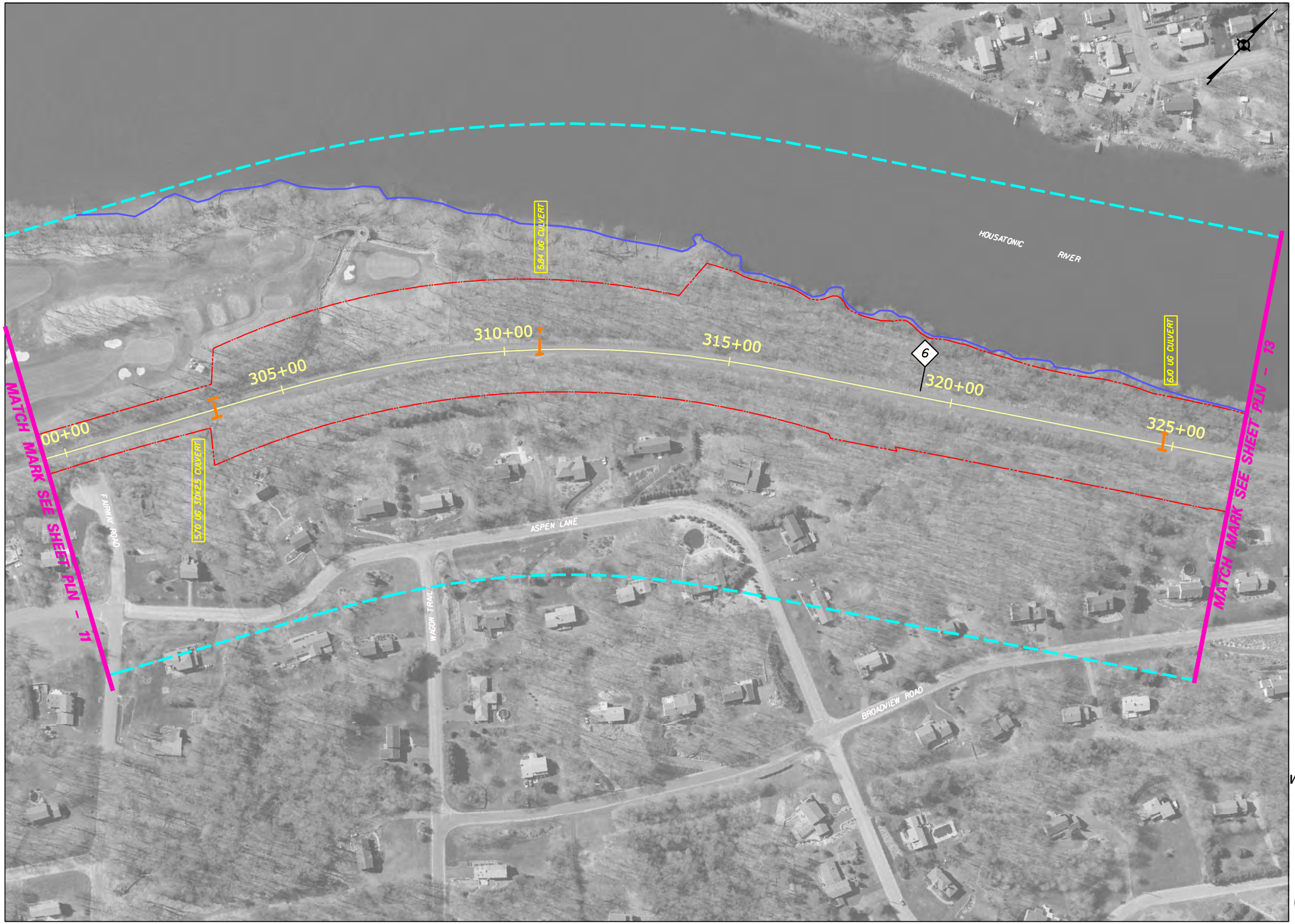

LEGEND

- CENTERLINE OF TRACK
- R.O.W.
- RAIL STUDY CORRIDOR
- XX — MILE POST MARKER
- R.R. STRUCTURES, PLATFORMS
- WATERCOURSE
- CHANNEL ENCROACHMENT LINE
- R.R. STATION PARKING

CROSSING DATA

MILE — CROSSING STREET/FEATURE

6J6 UG STAMFORD RD. OD

OPEN DECK

AG - AT GRADE
UG - UNDERGRADE
OH - OVERHEAD

SCALE IN FEET
0 100 200

WATERBURY AND NEW CANAAN BRANCH LINES
NEEDS & FEASIBILITY STUDY
PROJECT NO. 170-2562

WATERBURY BRANCH LINE

PLAN SHEET PLN-12

CONNECTICUT DEPARTMENT OF TRANSPORTATION

Filename: P:\CADD\waterbury\dgn\hw_msb_pln-11.dgn
Date Plotted: 9/6/2008

PARSONS / URS / FHI / SYSTRA

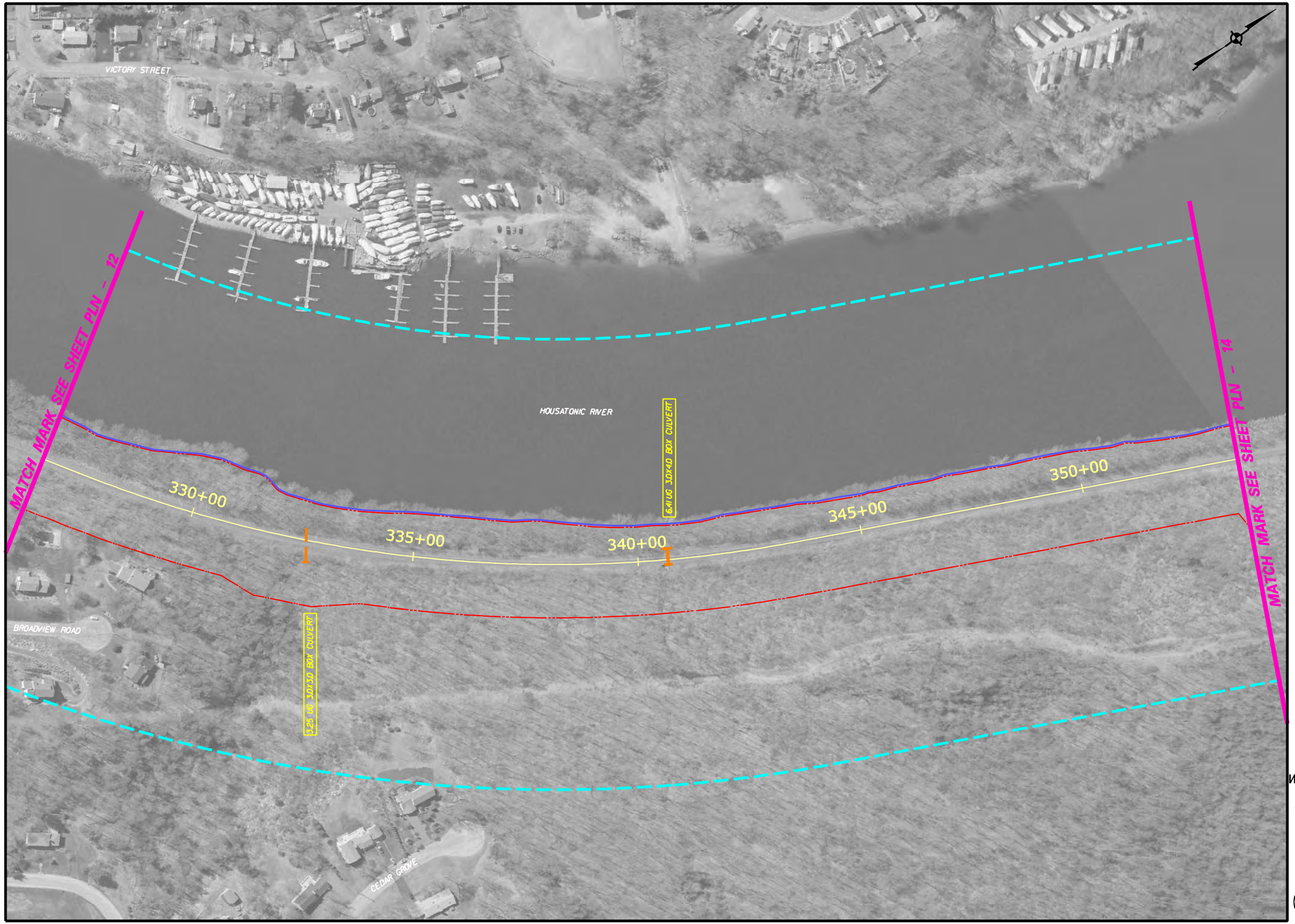

LEGEND

- CENTERLINE OF TRACK
- R.O.W.
- RAIL STUDY CORRIDOR
- XX — MILE POST MARKER
- R.R. STRUCTURES, PLATFORMS
- WATERCOURSE
- CHANNEL ENCROACHMENT LINE
- R.R. STATION PARKING

CROSSING DATA

MILE — CROSSING STREET/FEATURE

6J6 UG STAMFORD RD. OD

AG - AT GRADE
UG - UNDERGRADE
OH - OVERHEAD

OPEN DECK

SCALE IN FEET
0 100 200

WATERBURY AND NEW CANAAN BRANCH LINES
NEEDS & FEASIBILITY STUDY
PROJECT NO. 170-2562

WATERBURY BRANCH LINE

PLAN SHEET PLN-13

CONNECTICUT DEPARTMENT OF TRANSPORTATION

Filename: P:\CADD\waterbury\dgn\hw_msb_pln-12.dgn
Date Plotted: 9/6/2006

PARSONS / URS / FHI / SYSTRA

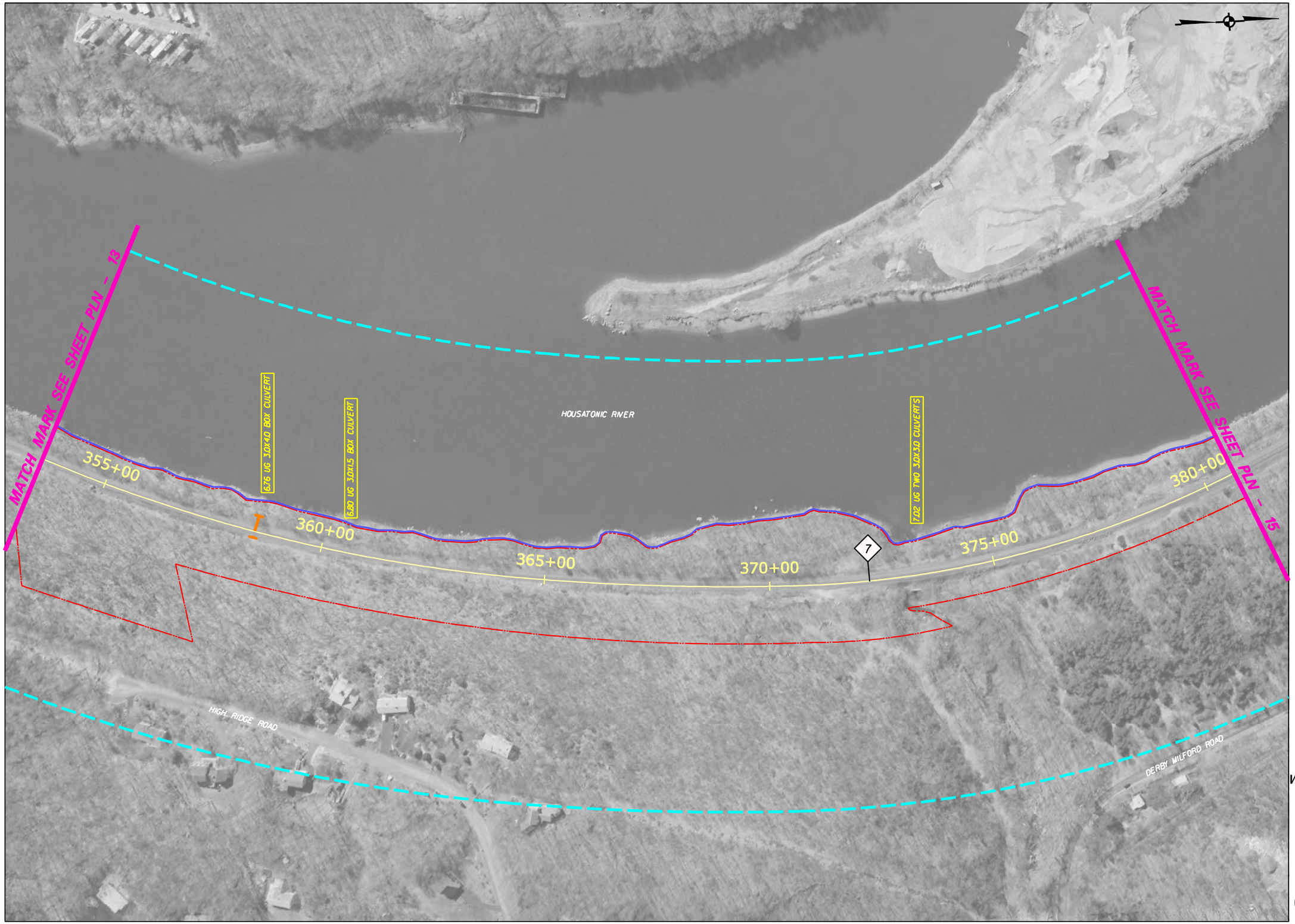

LEGEND

- CENTERLINE OF TRACK
- R.O.W.
- RAIL STUDY CORRIDOR
- XX — MILE POST MARKER
- R.R. STRUCTURES, PLATFORMS
- WATERCOURSE
- CHANNEL ENCROACHMENT LINE
- R.R. STATION PARKING

CROSSING DATA

MILE — CROSSING STREET/FEATURE

6J6 UG STAMFORD RD. OD

AG - AT GRADE
UG - UNDERGRADE
OH - OVERHEAD

OPEN DECK

SCALE IN FEET
0 100 200

WATERBURY AND NEW CANAAN BRANCH LINES
NEEDS & FEASIBILITY STUDY
PROJECT NO. 170-2562

WATERBURY BRANCH LINE

PLAN SHEET PLN-14

CONNECTICUT DEPARTMENT OF TRANSPORTATION

Filename: P:\CADD\waterbury\dgn\hw_msb_pln-13.dgn
Date Plotted: 2/6/2008

PARSONS / URS / FHI / SYSTRA

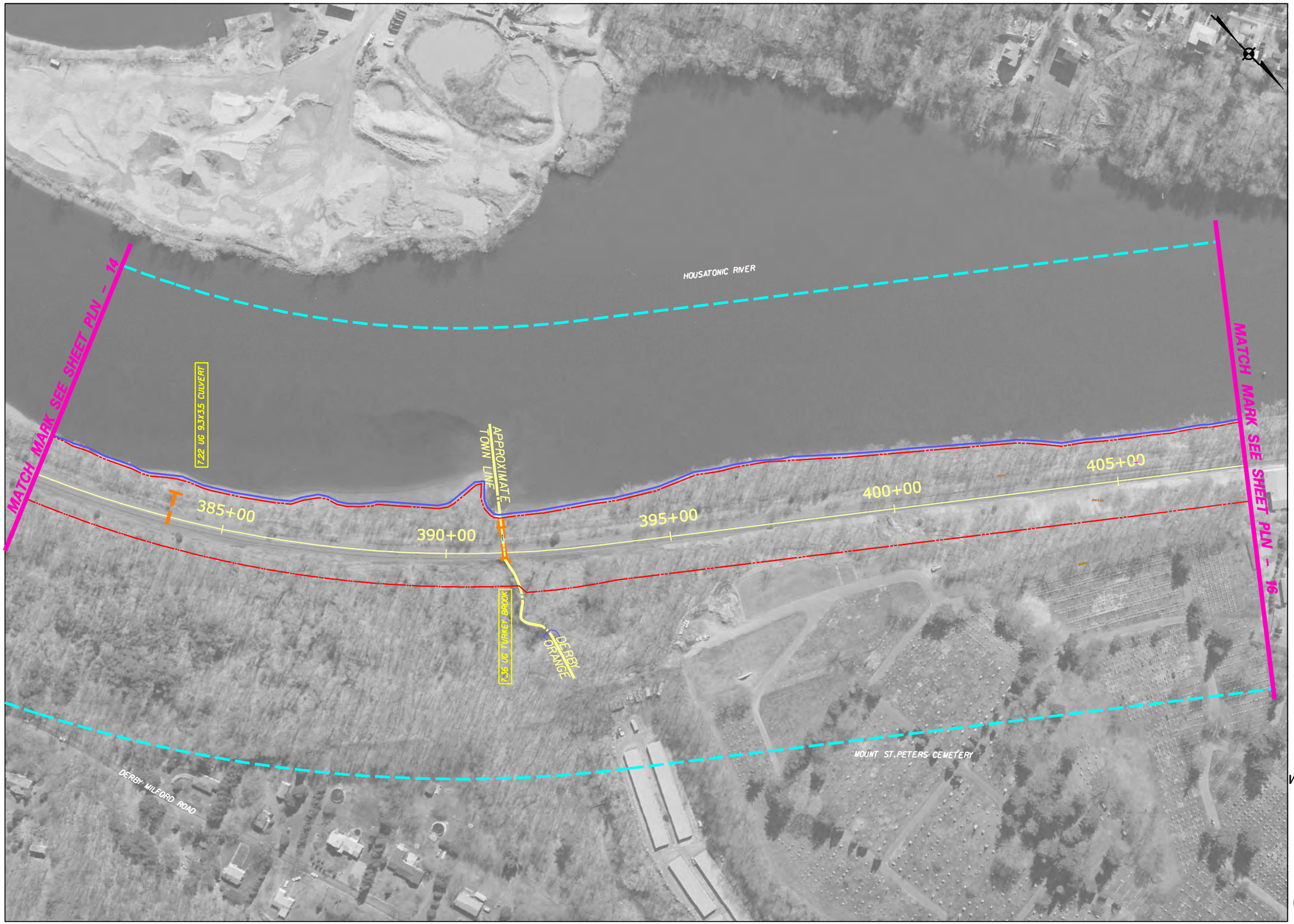

LEGEND

- CENTERLINE OF TRACK
- R.O.W.
- RAIL STUDY CORRIDOR
- XX — MILE POST MARKER
- R.R. STRUCTURES, PLATFORMS
- WATERCOURSE
- CHANNEL ENCROACHMENT LINE
- R.R. STATION PARKING

CROSSING DATA

MILE — CROSSING STREET/FEATURE

6J6 UG STAMFORD RD. OD

AG - AT GRADE
UG - UNDERGRADE
OH - OVERHEAD

OPEN DECK

SCALE IN FEET
0 100 200

WATERBURY AND NEW CANAAN BRANCH LINES
NEEDS & FEASIBILITY STUDY
PROJECT NO. 170-2562

WATERBURY BRANCH LINE

PLAN SHEET PLN-15

CONNECTICUT DEPARTMENT OF TRANSPORTATION

Filename: P:\CADD\waterbury\dgn\hw_msb_pln-14.dgn
Date Plotted: 9/6/2008

PARSONS | URS | FHI | SYSTRA

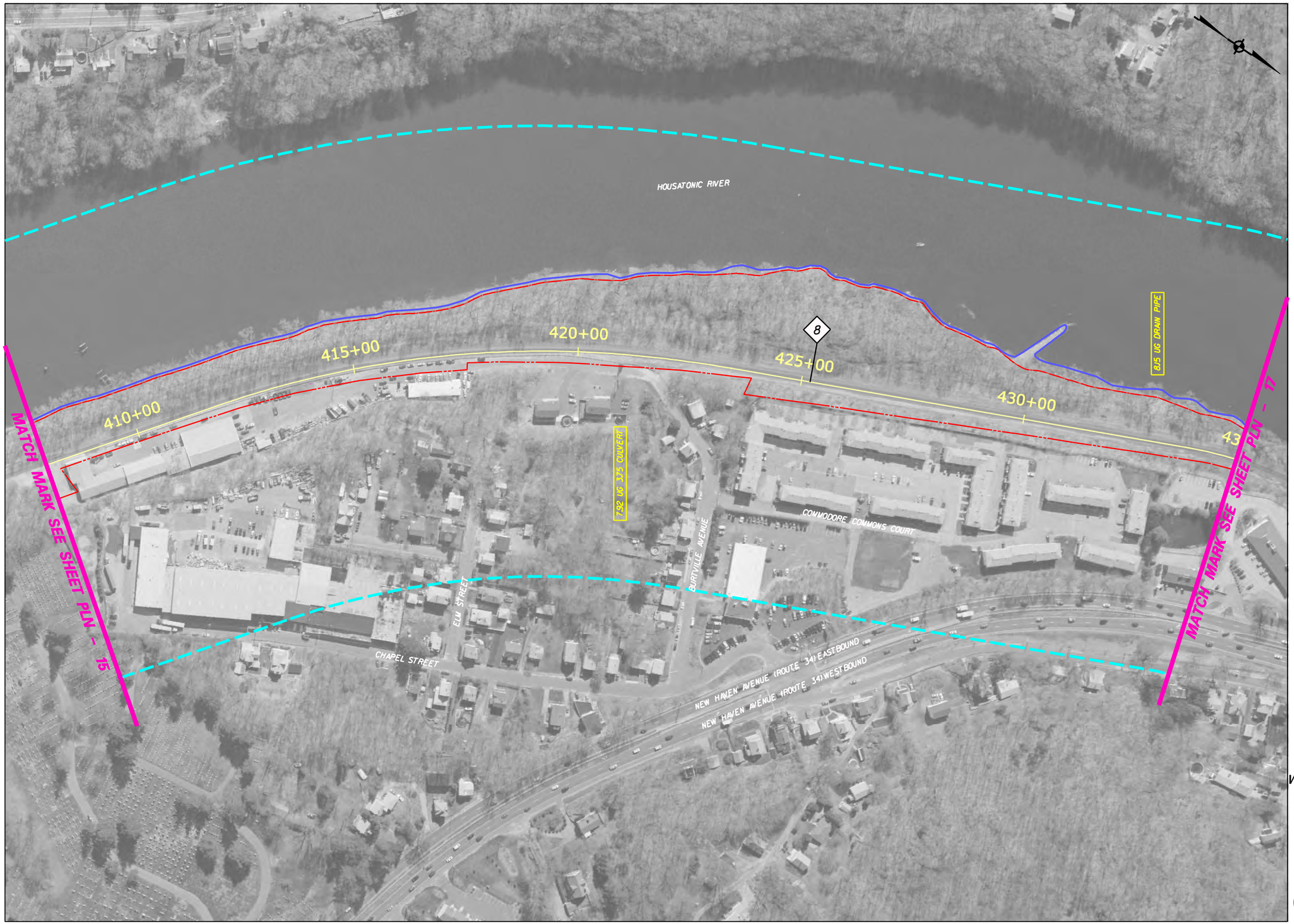

LEGEND

- CENTERLINE OF TRACK
- R.O.W.
- RAIL STUDY CORRIDOR
- XX — MILE POST MARKER
- R.R. STRUCTURES, PLATFORMS
- WATERCOURSE
- CHANNEL ENCROACHMENT LINE
- R.R. STATION PARKING

CROSSING DATA

MILE — CROSSING STREET/FEATURE

6J6 UG STAMFORD RD. OD

AG - AT GRADE
UG - UNDERGRADE
OH - OVERHEAD

OPEN DECK

SCALE IN FEET
0 100 200

WATERBURY AND NEW CANAAN BRANCH LINES NEEDS & FEASIBILITY STUDY PROJECT NO. 170-2562

WATERBURY BRANCH LINE

PLAN SHEET PLN-16

CONNECTICUT DEPARTMENT OF TRANSPORTATION

Filename: P:\CADD\waterbury\dgn\hw_msb_pln-15.dgn
Date Plotted: 3/6/2008

PARSONS / URS / FHI / SYSTRA

LEGEND

- CENTERLINE OF TRACK
- R.O.W.
- RAIL STUDY CORRIDOR
- XX — MILE POST MARKER
- R.R. STRUCTURES, PLATFORMS
- WATERCOURSE
- CHANNEL ENCROACHMENT LINE
- R.R. STATION PARKING

CROSSING DATA

MILE — CROSSING STREET/FEATURE

6J6 UG STAMFORD RD. OD

AG - AT GRADE
UG - UNDERGRADE
OH - OVERHEAD
OPEN DECK

SCALE IN FEET
0 100 200

WATERBURY AND NEW CANAAN BRANCH LINES
NEEDS & FEASIBILITY STUDY
PROJECT NO. 170-2562

WATERBURY BRANCH LINE

PLAN SHEET PLN-17

CONNECTICUT DEPARTMENT OF TRANSPORTATION

Filename: P:\CADD\waterbury\dgn\jhw_msb_pln-16.dgn
Date Plotted: 9/6/2006

PARSONS / URS / FHI / SYSTRA

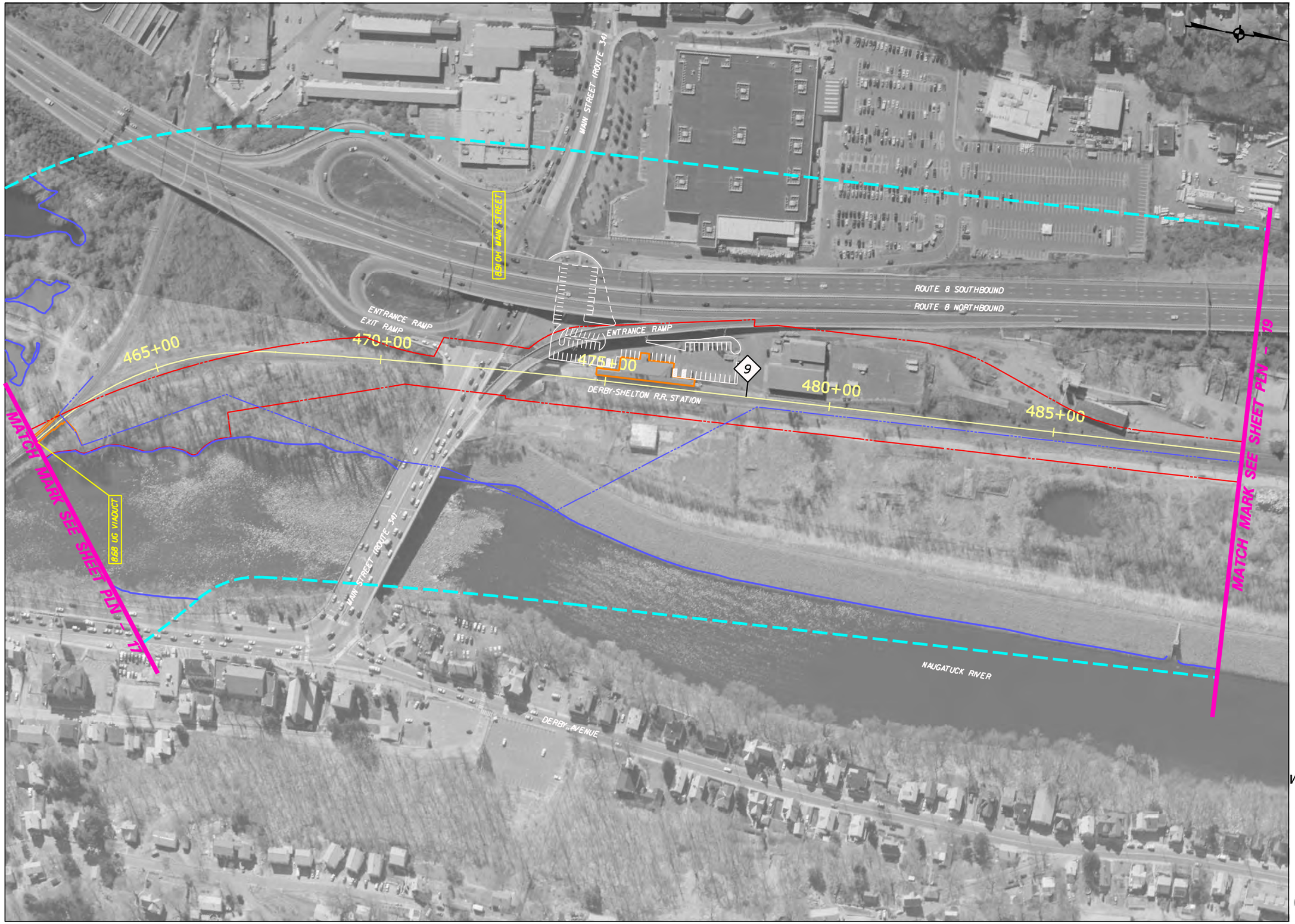

LEGEND

- CENTERLINE OF TRACK
- R.O.W.
- RAIL STUDY CORRIDOR
- XX — MILE POST MARKER
- R.R. STRUCTURES, PLATFORMS
- WATERCOURSE
- CHANNEL ENCROACHMENT LINE
- R.R. STATION PARKING

CROSSING DATA

MILE — CROSSING STREET/FEATURE

6J6 UG STAMFORD RD. OD

AG - AT GRADE
UG - UNDERGRADE
OH - OVERHEAD

OPEN DECK

SCALE IN FEET
0 100 200

WATERBURY AND NEW CANAAN BRANCH LINES
NEEDS & FEASIBILITY STUDY
PROJECT NO. 170-2562

WATERBURY BRANCH LINE

PLAN SHEET PLN-18

CONNECTICUT DEPARTMENT OF TRANSPORTATION

Filename: P:\CADD\waterbury\dgn\hw_msb_pln-17.dgn
Date Plotted: 9/6/2008

PARSONS / URS / FHI / SYSTRA

LEGEND

- CENTERLINE OF TRACK
- R.O.W.
- RAIL STUDY CORRIDOR
- XX — MILE POST MARKER
- R.R. STRUCTURES, PLATFORMS
- WATERCOURSE
- CHANNEL ENCROACHMENT LINE
- R.R. STATION PARKING

CROSSING DATA

MILE — CROSSING STREET/FEATURE

6J6 UG STAMFORD RD. OD

AG - AT GRADE
UG - UNDERGRADE
OH - OVERHEAD

OPEN DECK

SCALE IN FEET
0 100 200

WATERBURY AND NEW CANAAN BRANCH LINES
NEEDS & FEASIBILITY STUDY
PROJECT NO. 170-2562

WATERBURY BRANCH LINE

PLAN SHEET PLN-19

CONNECTICUT DEPARTMENT OF TRANSPORTATION

Filename: P:\CADD\waterbury\dgn\hw_msb_pln-18.dgn
Date Plotted: 3/6/2008

PARSONS / URS / FHI / SYSTRA

LEGEND

- CENTERLINE OF TRACK
- R.O.W.
- RAIL STUDY CORRIDOR
- XX MILE POST MARKER
- R.R. STRUCTURES, PLATFORMS
- WATERCOURSE
- CHANNEL ENCROACHMENT LINE
- R.R. STATION PARKING

CROSSING DATA

MILE — CROSSING STREET/FEATURE

6J6 UG STAMFORD RD. OD

AG - AT GRADE
UG - UNDERGRADE
OH - OVERHEAD

OPEN DECK

SCALE IN FEET
0 100 200

WATERBURY AND NEW CANAAN BRANCH LINES
NEEDS & FEASIBILITY STUDY
PROJECT NO. 170-2562

WATERBURY BRANCH LINE

PLAN SHEET PLN-20

CONNECTICUT DEPARTMENT OF TRANSPORTATION

Filename: P:\CADD\waterbury\dgn\hw_msh_pln-19.dgn
Date Plotted: 9/8/2008

PARSONS / URS / FHI / SYSTRA

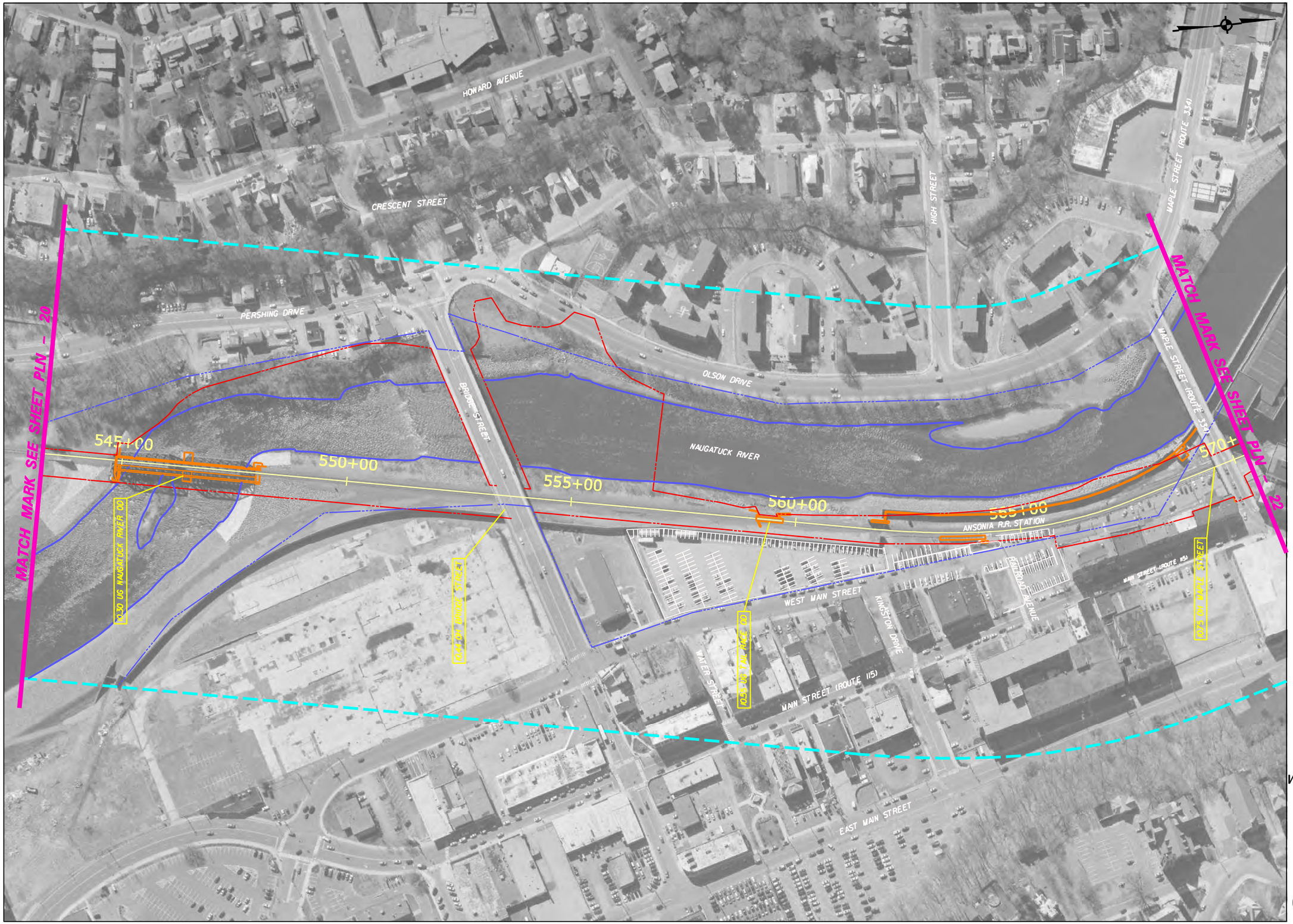

LEGEND

- CENTERLINE OF TRACK
- R.O.W.
- RAIL STUDY CORRIDOR
- XX — MILE POST MARKER
- R.R. STRUCTURES, PLATFORMS
- WATERCOURSE
- CHANNEL ENCROACHMENT LINE
- R.R. STATION PARKING

CROSSING DATA

MILE — CROSSING STREET/FEATURE

6J6 UG STAMFORD RD. OD

OPEN DECK

AG - AT GRADE
UG - UNDERGRADE
OH - OVERHEAD

SCALE IN FEET
0 100 200

WATERBURY AND NEW CANAAN BRANCH LINES
NEEDS & FEASIBILITY STUDY
PROJECT NO. 170-2562

WATERBURY BRANCH LINE

PLAN SHEET PLN-21

CONNECTICUT DEPARTMENT OF TRANSPORTATION

Filename: F:\CADD\waterbury\dgn\hw_msb_pln-20.dgn
Date Plotted: 9/8/2008

PARSONS / URS / FHI / SYSTRA

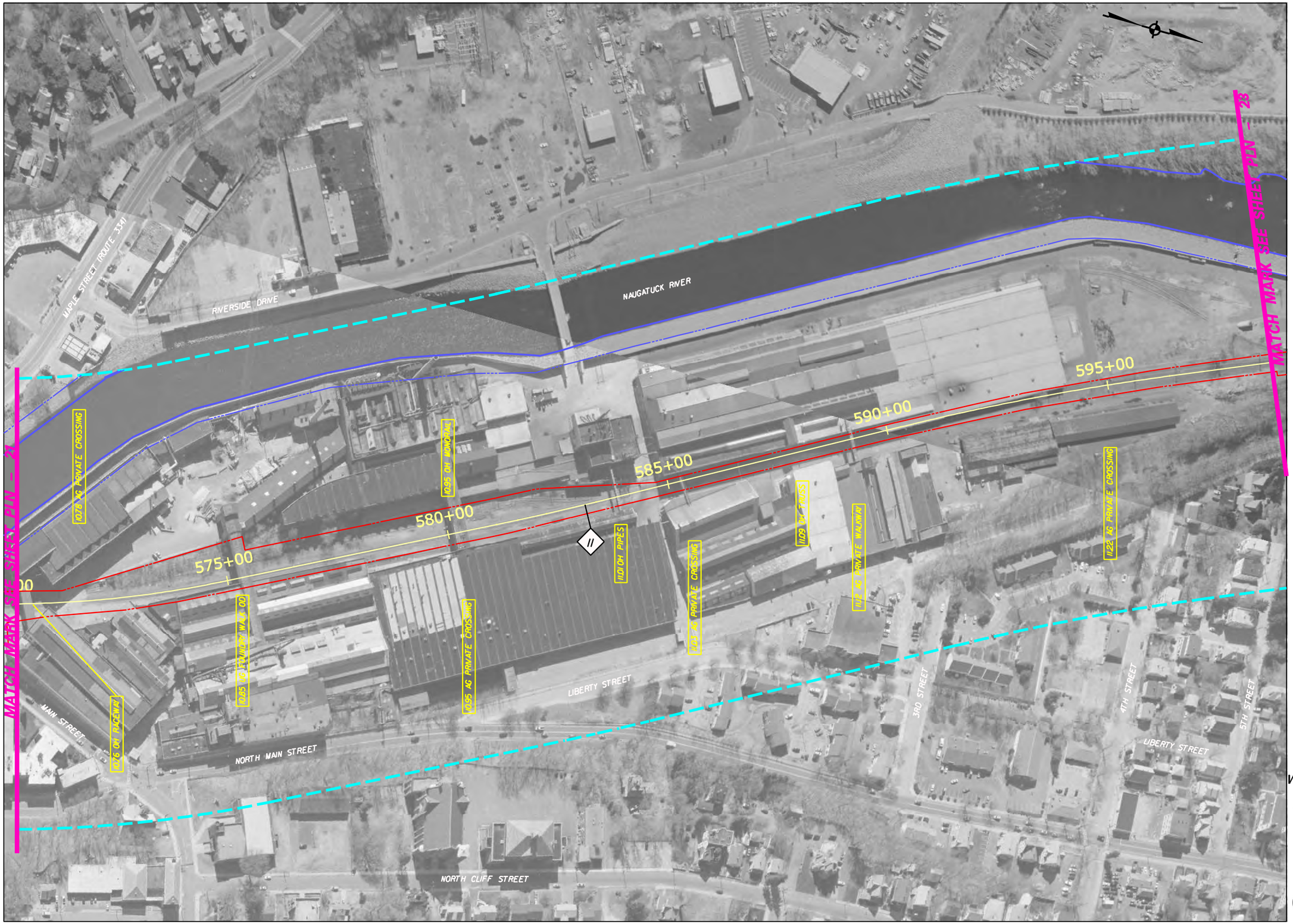

LEGEND

- CENTERLINE OF TRACK
- R.O.W.
- RAIL STUDY CORRIDOR
- MILE POST MARKER (XX)
- R.R. STRUCTURES, PLATFORMS
- WATERCOURSE
- CHANNEL ENCROACHMENT LINE
- R.R. STATION PARKING

CROSSING DATA

MILE — CROSSING STREET/FEATURE

Example: 6.16 UG STAMFORD RD. OD

AG - AT GRADE
UG - UNDERGRADE
OH - OVERHEAD

OPEN DECK

SCALE IN FEET
0 100 200

WATERBURY AND NEW CANAAN BRANCH LINES
NEEDS & FEASIBILITY STUDY
PROJECT NO. 170-2562

WATERBURY BRANCH LINE

PLAN SHEET PLN-22

CONNECTICUT DEPARTMENT OF TRANSPORTATION

Filename: P:\CADD\waterbury\dgn\hw_msh_pln-21.dgn
Date Plotted: 9/8/2008

PARSONS / URS / FHI / SYSTRA

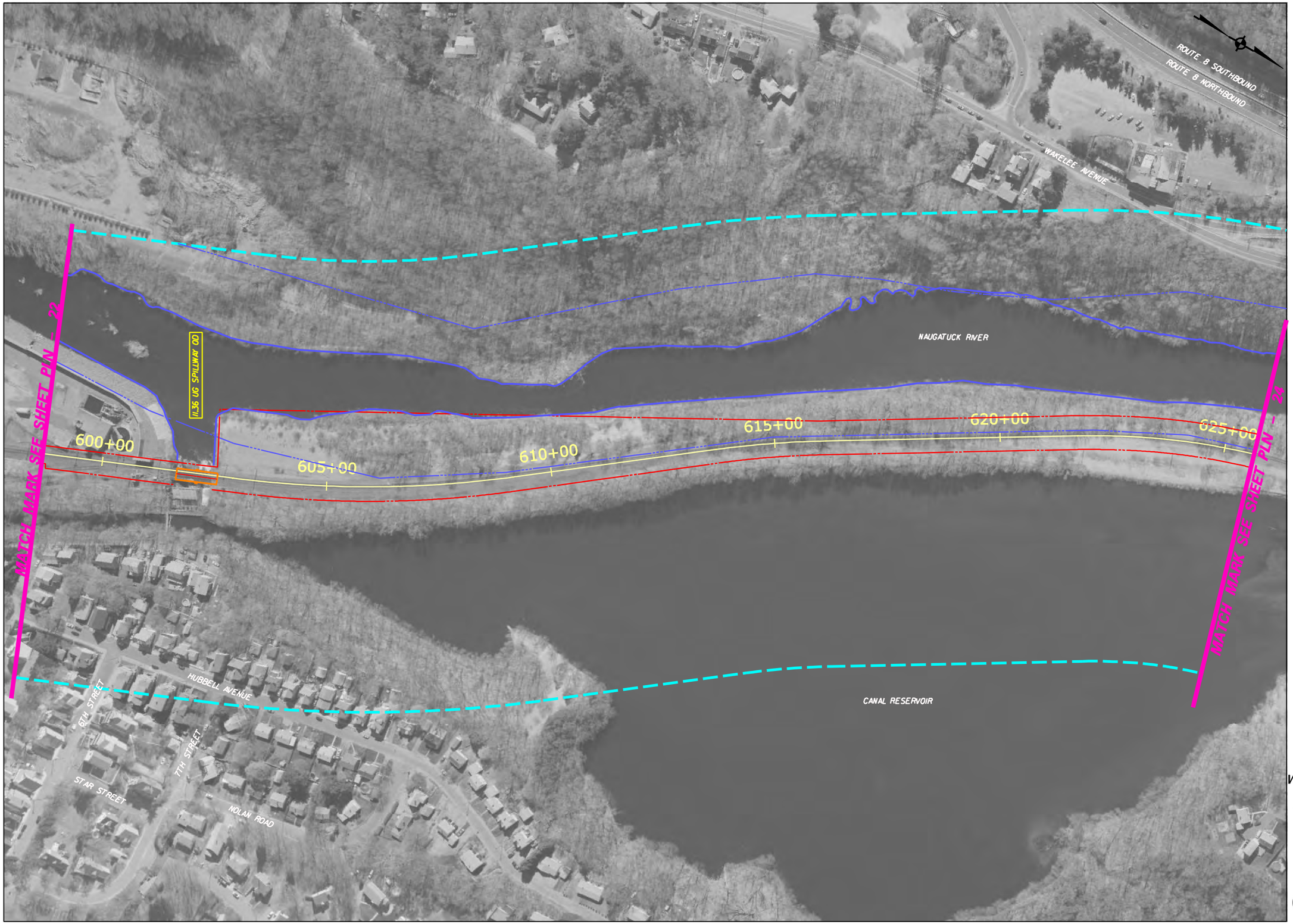

LEGEND

- CENTERLINE OF TRACK
- R.O.W.
- RAIL STUDY CORRIDOR
- XX — MILE POST MARKER
- R.R. STRUCTURES, PLATFORMS
- WATERCOURSE
- CHANNEL ENCROACHMENT LINE
- R.R. STATION PARKING

CROSSING DATA

MILE — CROSSING STREET/FEATURE

6J6 UG STAMFORD RD. OD

AG - AT GRADE
UG - UNDERGRADE
OH - OVERHEAD

OPEN DECK

SCALE IN FEET
0 100 200

WATERBURY AND NEW CANAAN BRANCH LINES
NEEDS & FEASIBILITY STUDY
PROJECT NO. 170-2562

WATERBURY BRANCH LINE

PLAN SHEET PLN-23

CONNECTICUT DEPARTMENT OF TRANSPORTATION

Filename: P:\CADD\waterbury\dgn\hw_msh_pln-22.dgn
Date Plotted: 3/6/2008

PARSONS / URS / FHI / SYSTRA



LEGEND

- CENTERLINE OF TRACK
- R.O.W.
- RAIL STUDY CORRIDOR
- XX — MILE POST MARKER
- R.R. STRUCTURES, PLATFORMS
- WATERCOURSE
- CHANNEL ENCROACHMENT LINE
- R.R. STATION PARKING

CROSSING DATA

MILE — CROSSING STREET/FEATURE

6J6 UG STAMFORD RD. OD

AG - AT GRADE
UG - UNDERGRADE
OH - OVERHEAD

OPEN DECK

SCALE IN FEET
0 100 200

WATERBURY AND NEW CANAAN BRANCH LINES
NEEDS & FEASIBILITY STUDY
PROJECT NO. 170-2562

WATERBURY BRANCH LINE

PLAN SHEET PLN-24

CONNECTICUT DEPARTMENT OF TRANSPORTATION

Filename: P:\CADD\waterbury\dgn\hw_msh_pln-22.dgn
Date Plotted: 2/6/2008

PARSONS / URS / FHI / SYSTRA

DERBY AVENUE

ROUTE 8 SOUTHBOUND

ROUTE 8 NORTHBOUND

ENTRANCE RAMP

NAUGATUCK RIVER

SHEET PLN - 24

MATCH MARK SEE SHEET PLN - 26

655+00

660+00

665+00

670+00

675+00

12.57 UG CANAL OD

12.59 UG BRIDGE

MANNERS AVENUE

RICHARD AVENUE

SCOTT AVENUE

SOUTH MAIN STREET (ROUTE 115)

ROBIN ROAD

WHIPPORWILL LANE

LEGEND

- CENTERLINE OF TRACK
- R.O.W.
- RAIL STUDY CORRIDOR
- XX — MILE POST MARKER
- R.R. STRUCTURES, PLATFORMS
- WATERCOURSE
- CHANNEL ENCROACHMENT LINE
- R.R. STATION PARKING

CROSSING DATA

MILE — CROSSING STREET/FEATURE

6J6 UG STAMFORD RD. OD

OPEN DECK

AG - AT GRADE
UG - UNDERGRADE
OH - OVERHEAD

SCALE IN FEET
0 100 200

WATERBURY AND NEW CANAAN BRANCH LINES
NEEDS & FEASIBILITY STUDY
PROJECT NO. 170-2562

WATERBURY BRANCH LINE

PLAN SHEET PLN-25

CONNECTICUT DEPARTMENT OF TRANSPORTATION

Filename: P:\CADD\waterbury\dgn\hw_msb_pln-24.dgn
Date Plotted: 9/6/2006

PARSONS / URS / FHI / SYSTRA

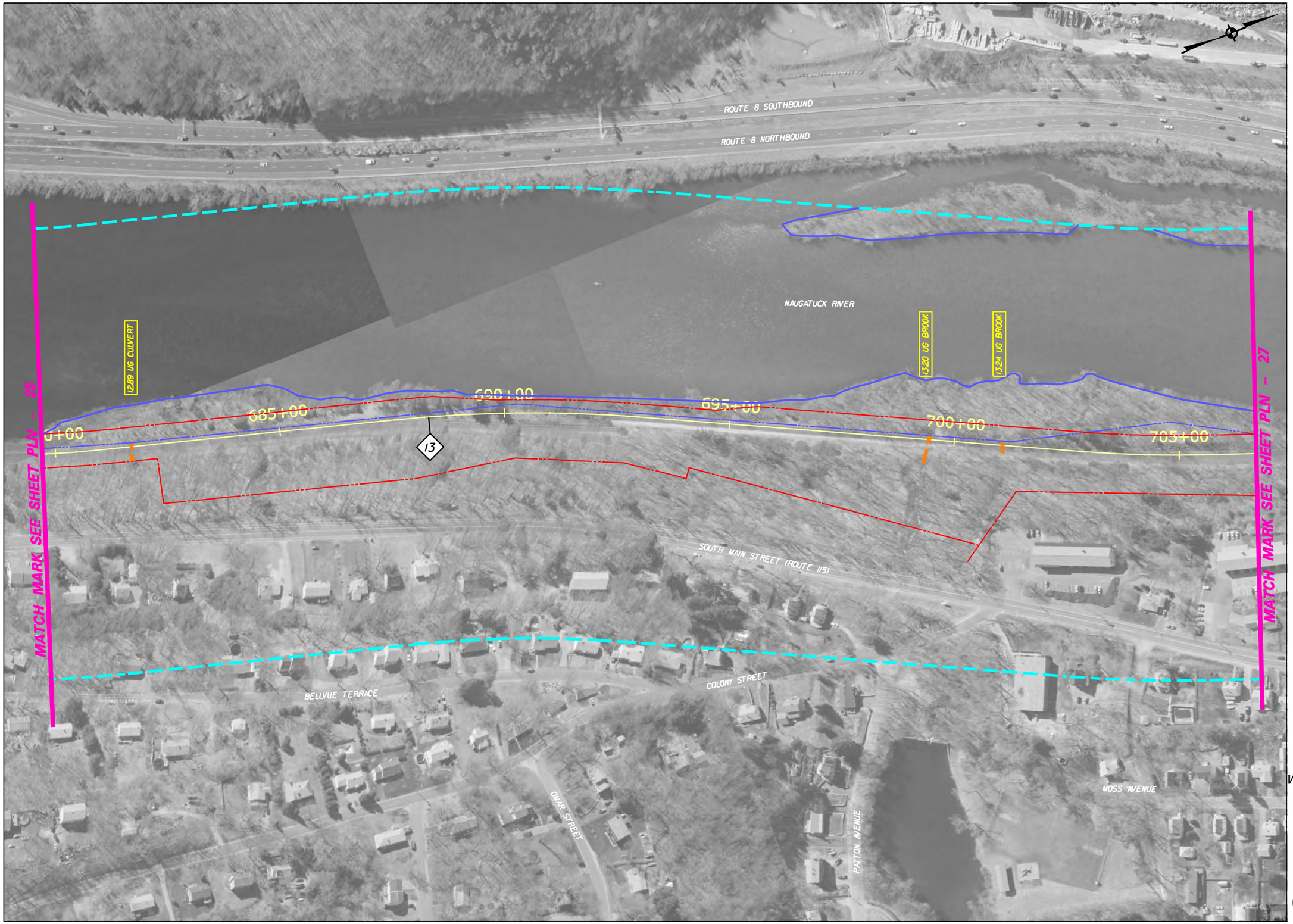

LEGEND

- CENTERLINE OF TRACK
- R.O.W.
- RAIL STUDY CORRIDOR
- XX — MILE POST MARKER
- R.R. STRUCTURES, PLATFORMS
- WATERCOURSE
- CHANNEL ENCROACHMENT LINE
- R.R. STATION PARKING

CROSSING DATA

MILE | CROSSING STREET/FEATURE

6J6 UG STAMFORD RD. OD

AG - AT GRADE
UG - UNDERGRADE
OH - OVERHEAD

OPEN DECK

SCALE IN FEET
0 100 200

WATERBURY AND NEW CANAAN BRANCH LINES
NEEDS & FEASIBILITY STUDY
PROJECT NO. 170-2562

WATERBURY BRANCH LINE

PLAN SHEET PLN-26

CONNECTICUT DEPARTMENT OF TRANSPORTATION

Filename: P:\CADD\waterbury\dgn\hw_msb_pln-25.dgn
Date Plotted: 9/6/2008

PARSONS / URS / FHI / SYSTRA

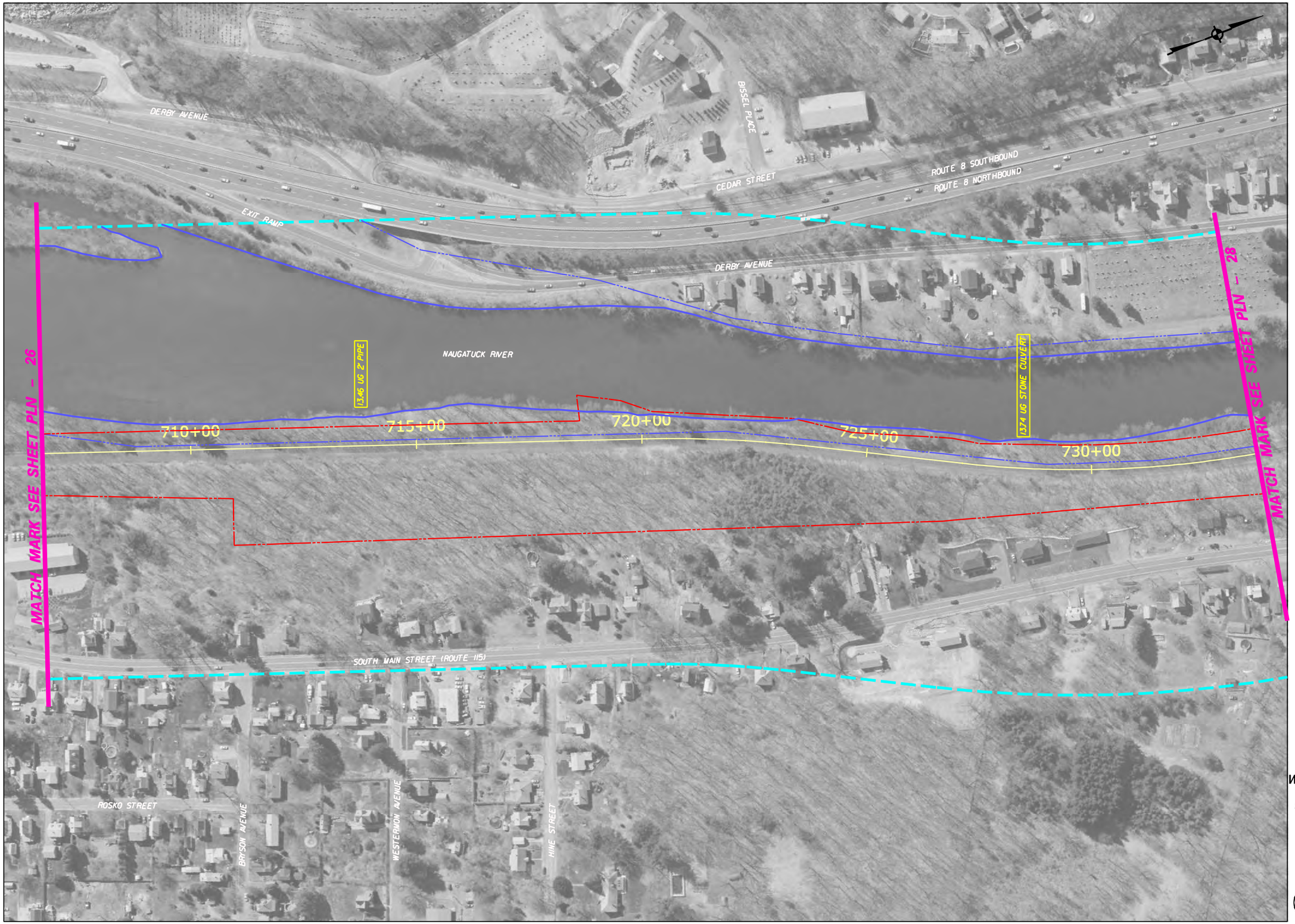

LEGEND

- CENTERLINE OF TRACK
- R.O.W.
- RAIL STUDY CORRIDOR
- XX — MILE POST MARKER
- R.R. STRUCTURES, PLATFORMS
- WATERCOURSE
- CHANNEL ENCROACHMENT LINE
- R.R. STATION PARKING

CROSSING DATA

MILE — CROSSING STREET/FEATURE

6J6 UG STAMFORD RD. OD

OPEN DECK

AG - AT GRADE
UG - UNDERGRADE
OH - OVERHEAD

SCALE IN FEET
0 100 200

WATERBURY AND NEW CANAAN BRANCH LINES
NEEDS & FEASIBILITY STUDY
PROJECT NO. 170-2562

WATERBURY BRANCH LINE

PLAN SHEET PLN-27

CONNECTICUT DEPARTMENT OF TRANSPORTATION

Filename: P:\CADD\waterbury\dgn\hw_msb_pln-28.dgn
Date Plotted: 9/8/2008

PARSONS / URS / FHI / SYSTRA

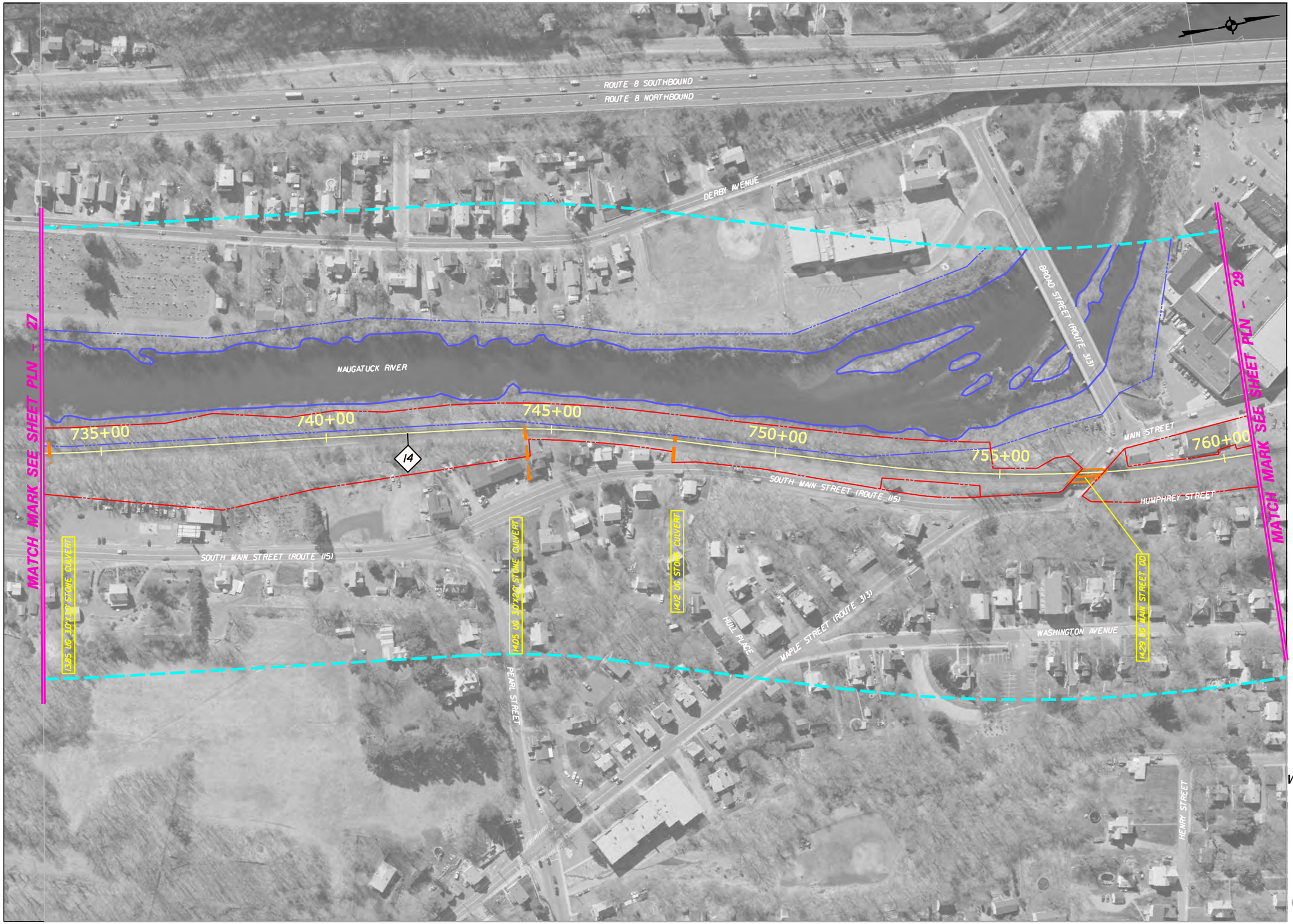

LEGEND

- CENTERLINE OF TRACK
- R.O.W.
- RAIL STUDY CORRIDOR
- XX — MILE POST MARKER
- R.R. STRUCTURES, PLATFORMS
- WATERCOURSE
- CHANNEL ENCROACHMENT LINE
- R.R. STATION PARKING

CROSSING DATA

MILE — CROSSING STREET/FEATURE

6J6 UG STAMFORD RD. OD

AG - AT GRADE
UG - UNDERGRADE
OH - OVERHEAD

OPEN DECK

SCALE IN FEET
0 100 200

WATERBURY AND NEW CANAAN BRANCH LINES
NEEDS & FEASIBILITY STUDY
PROJECT NO. 170-2562

WATERBURY BRANCH LINE

PLAN SHEET PLN-28

CONNECTICUT DEPARTMENT OF TRANSPORTATION

Filename: P:\CADD\waterbury\dgn\hw_msb_pln-27.dgn
Date Plotted: 5/6/2008

PARSONS / URS / FHI / SYSTRA

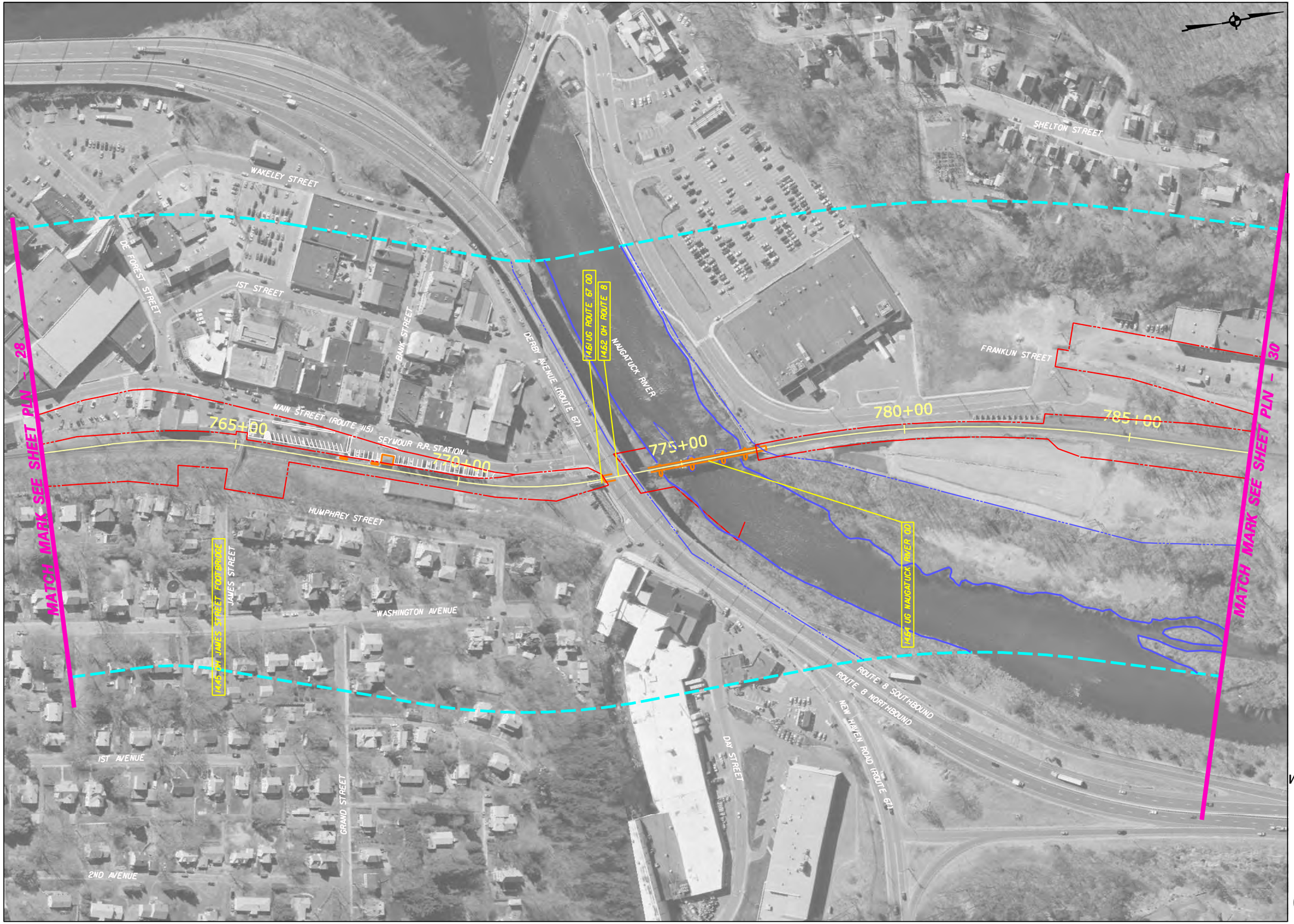

LEGEND

- CENTERLINE OF TRACK
- R.O.W.
- RAIL STUDY CORRIDOR
- XX — MILE POST MARKER
- R.R. STRUCTURES, PLATFORMS
- WATERCOURSE
- CHANNEL ENCROACHMENT LINE
- R.R. STATION PARKING

CROSSING DATA

MILE — CROSSING STREET/FEATURE

6J6 UG STAMFORD RD. OD

OPEN DECK

AG - AT GRADE
UG - UNDERGRADE
OH - OVERHEAD

SCALE IN FEET
0 100 200

WATERBURY AND NEW CANAAN BRANCH LINES NEEDS & FEASIBILITY STUDY PROJECT NO. 170-2562

WATERBURY BRANCH LINE

PLAN SHEET PLN-29

CONNECTICUT DEPARTMENT OF TRANSPORTATION

Filename: P:\CADD\waterbury\dgn\hw_msh_pln-29.dgn
Date Plotted: 9/6/2008

PARSONS / URS / FHI / SYSTRA

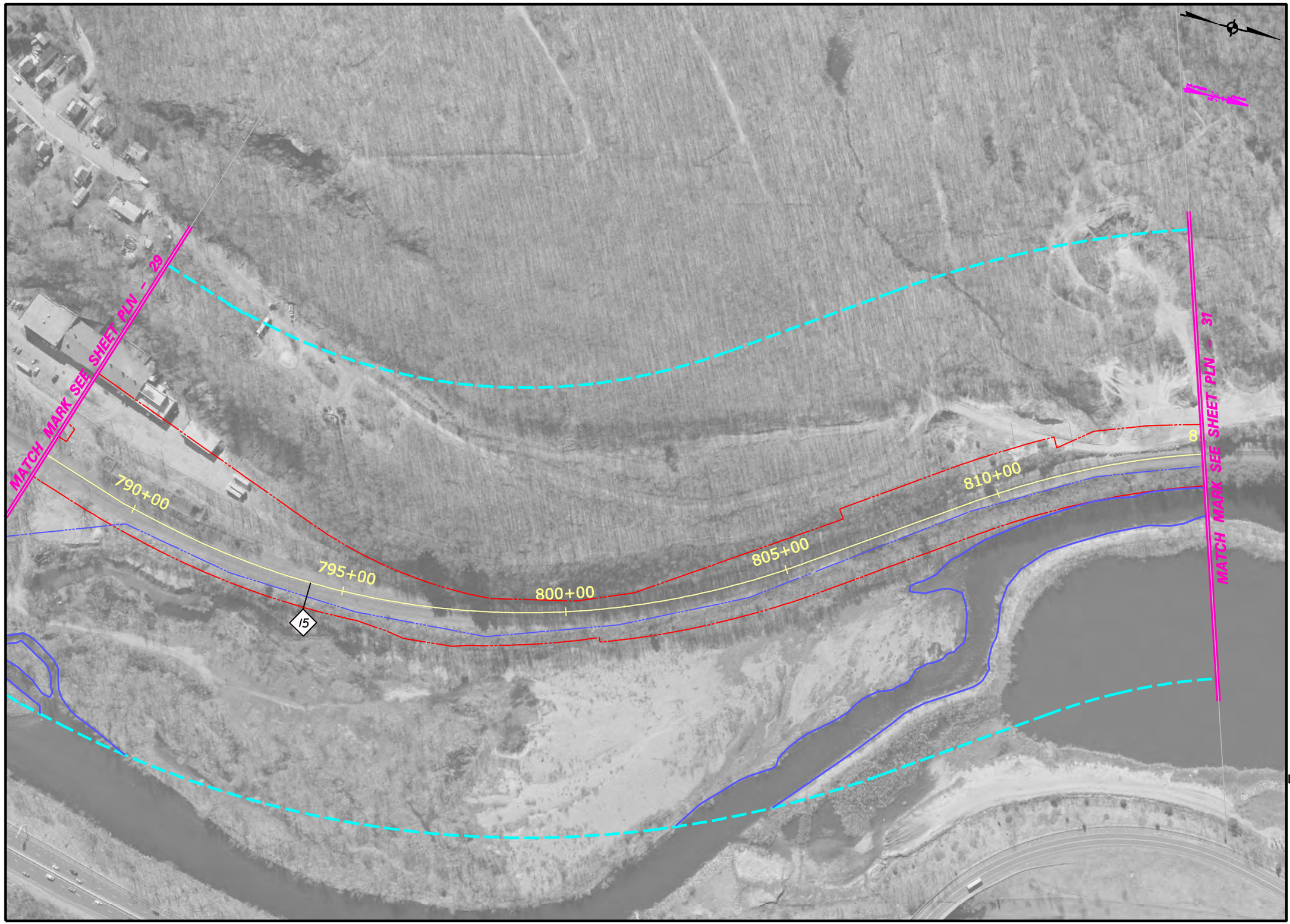

LEGEND

- CENTERLINE OF TRACK
- R.O.W.
- RAIL STUDY CORRIDOR
- XX — MILE POST MARKER
- R.R. STRUCTURES, PLATFORMS
- WATERCOURSE
- CHANNEL ENCROACHMENT LINE
- R.R. STATION PARKING

CROSSING DATA

MILE — CROSSING STREET/FEATURE

6J6 UG STAMFORD RD. OD

AG - AT GRADE
UG - UNDERGRADE
OH - OVERHEAD

OPEN DECK

SCALE IN FEET
0 100 200

WATERBURY AND NEW CANAAN BRANCH LINES
NEEDS & FEASIBILITY STUDY
PROJECT NO. 170-2562

WATERBURY BRANCH LINE

PLAN SHEET PLN-30

CONNECTICUT DEPARTMENT OF TRANSPORTATION

Filename: P:\CADD\waterbury\dgn\hw_msb_pln-29.dgn
Date Plotted: 9/6/2006

PARSONS / URS / FHI / SYSTRA

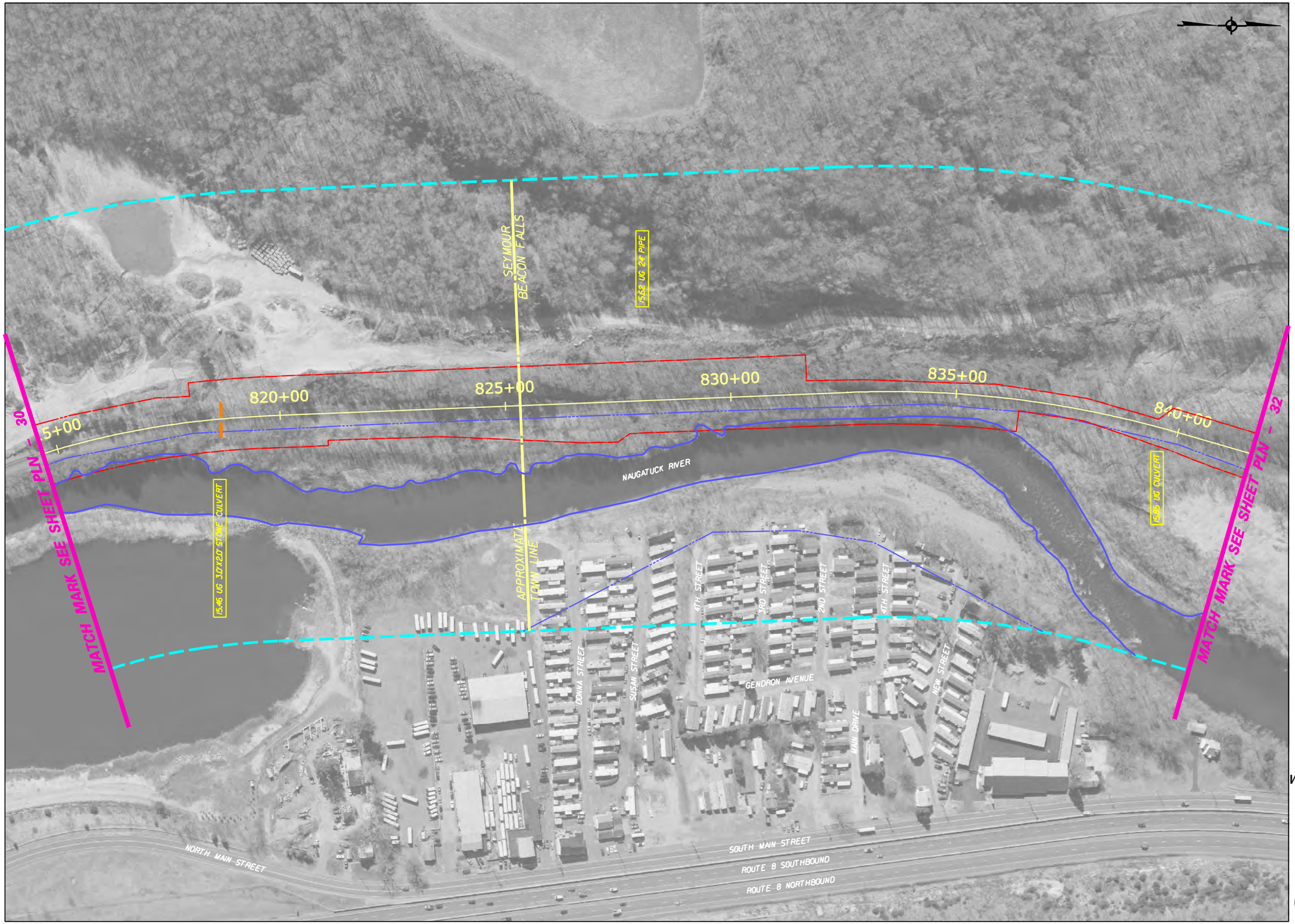

LEGEND

- CENTERLINE OF TRACK
- R.O.W.
- RAIL STUDY CORRIDOR
- XX — MILE POST MARKER
- R.R. STRUCTURES, PLATFORMS
- WATERCOURSE
- CHANNEL ENCROACHMENT LINE
- R.R. STATION PARKING

CROSSING DATA

MILE — CROSSING STREET/FEATURE

6J6 UG STAMFORD RD. OD

OPEN DECK

AG - AT GRADE
UG - UNDERGRADE
OH - OVERHEAD

SCALE IN FEET
0 100 200

WATERBURY AND NEW CANAAN BRANCH LINES
NEEDS & FEASIBILITY STUDY
PROJECT NO. 170-2562

WATERBURY BRANCH LINE

PLAN SHEET PLN-31

CONNECTICUT DEPARTMENT OF TRANSPORTATION

Filename: P:\CADD\waterbury\dgn\hw_msh_pln-30.dgn
Date Plotted: 9/8/2008

PARSONS / URS / FHI / SYSTRA

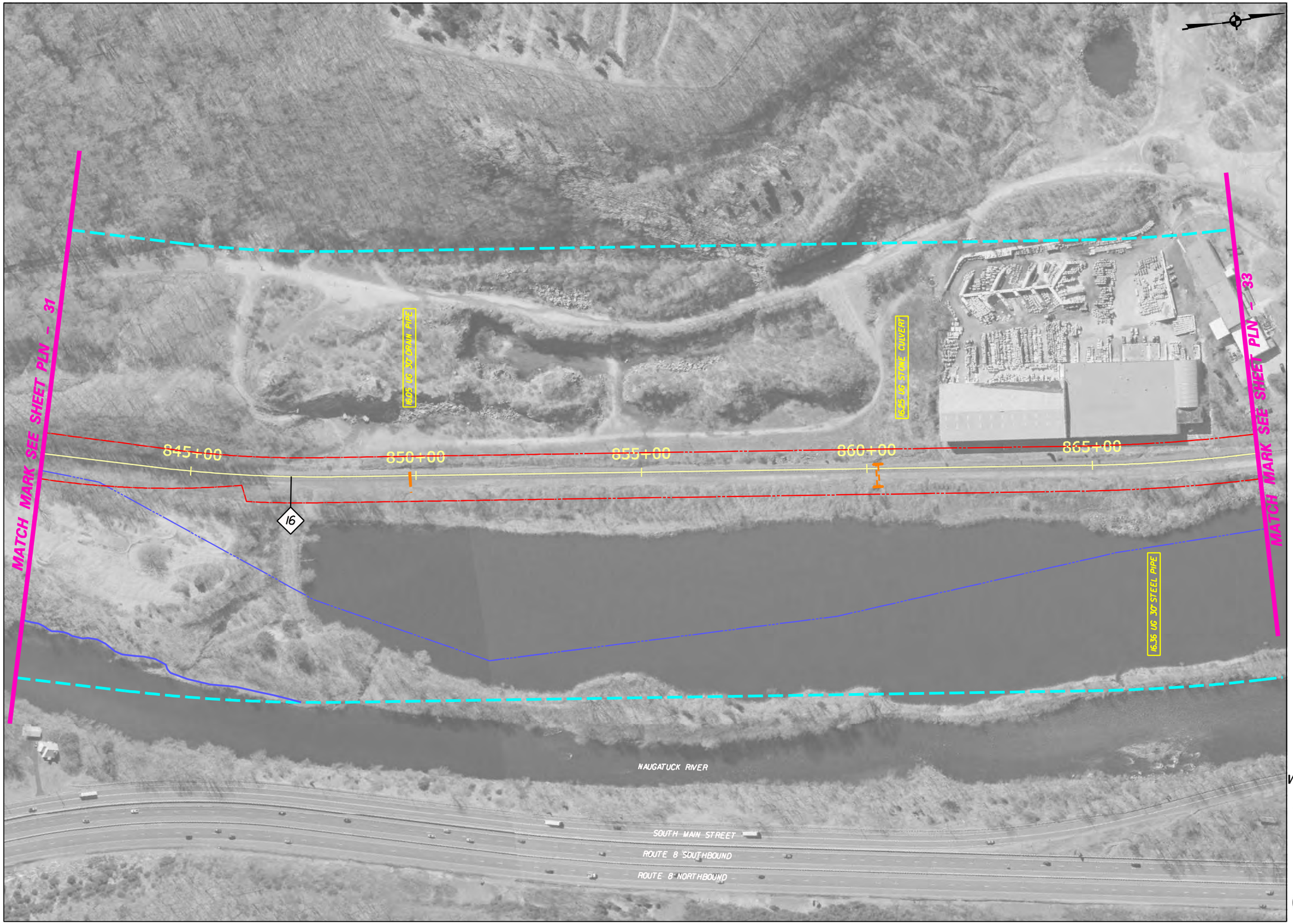

LEGEND

- CENTERLINE OF TRACK
- R.O.W.
- RAIL STUDY CORRIDOR
- XX — MILE POST MARKER
- R.R. STRUCTURES, PLATFORMS
- WATERCOURSE
- CHANNEL ENCROACHMENT LINE
- R.R. STATION PARKING

CROSSING DATA

MILE — CROSSING STREET/FEATURE

6J6 UG STAMFORD RD. OD

AG - AT GRADE
UG - UNDERGRADE
OH - OVERHEAD

OPEN DECK

SCALE IN FEET
0 100 200

WATERBURY AND NEW CANAAN BRANCH LINES NEEDS & FEASIBILITY STUDY PROJECT NO. 170-2562

WATERBURY BRANCH LINE

PLAN SHEET PLN-32

CONNECTICUT DEPARTMENT OF TRANSPORTATION

Filename: P:\CADD\waterbury\dgn\hw_msb_pln-31.dgn
Date Plotted: 9/16/2008

PARSONS / URS / FHI / SYSTRA

LEGEND

- CENTERLINE OF TRACK
- R.O.W.
- RAIL STUDY CORRIDOR
- XX — MILE POST MARKER
- R.R. STRUCTURES, PLATFORMS
- WATERCOURSE
- CHANNEL ENCROACHMENT LINE
- R.R. STATION PARKING

CROSSING DATA

MILE — CROSSING STREET/FEATURE

6.16 UG STAMFORD RD. OD

OPEN DECK

AG - AT GRADE
UG - UNDERGRADE
OH - OVERHEAD

SCALE IN FEET
0 100 200

WATERBURY AND NEW CANAAN BRANCH LINES
NEEDS & FEASIBILITY STUDY
PROJECT NO. 170-2562

WATERBURY BRANCH LINE

PLAN SHEET PLN-33

CONNECTICUT DEPARTMENT OF TRANSPORTATION

Filename: P:\CADD\waterbury\dgn\hw_msh_pln-32.dgn
Date Plotted: 2/6/2008

PARSONS / URS / FHI / SYSTRA

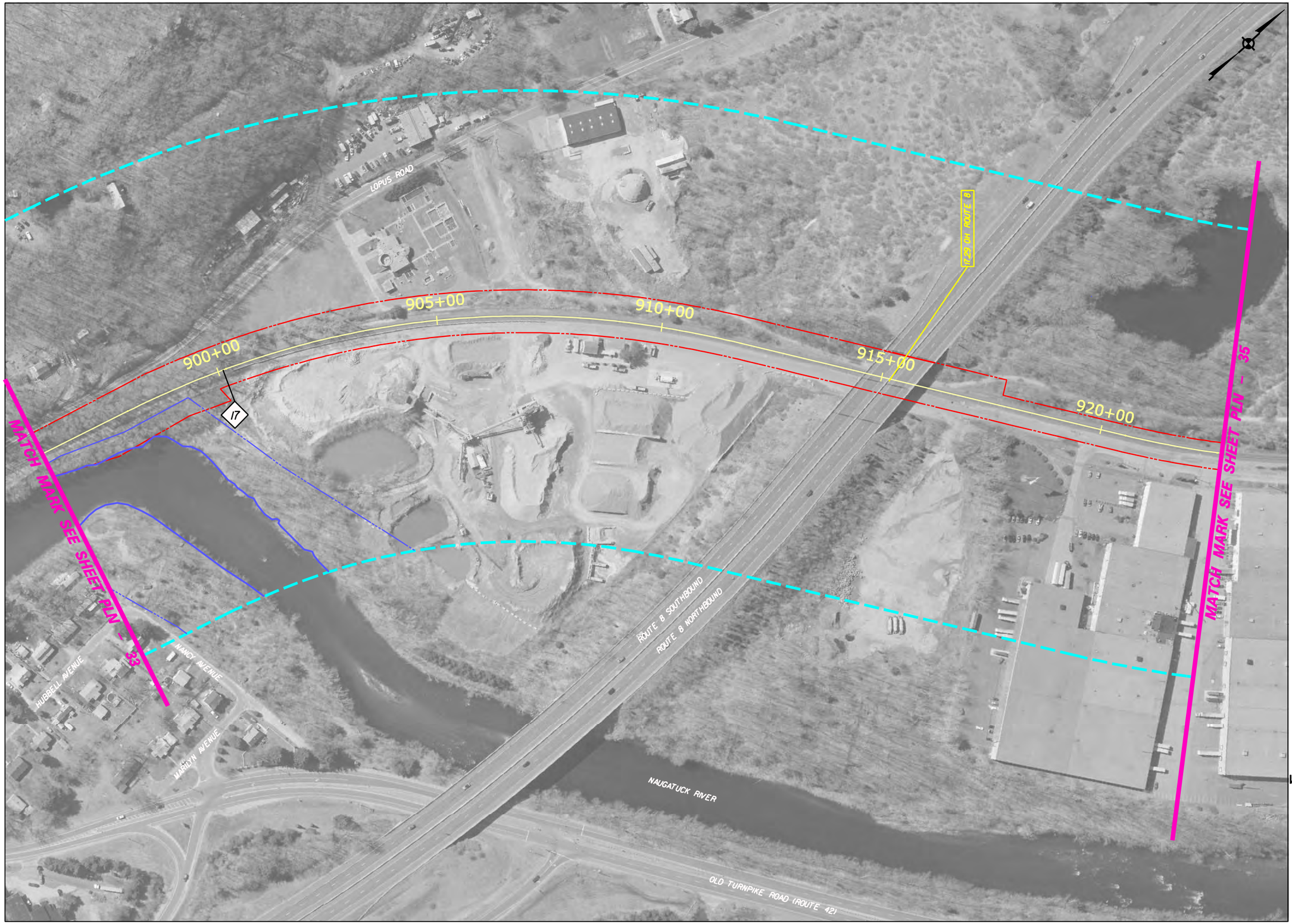

LEGEND

- CENTERLINE OF TRACK
- R.O.W.
- RAIL STUDY CORRIDOR
- XX — MILE POST MARKER
- R.R. STRUCTURES, PLATFORMS
- WATERCOURSE
- CHANNEL ENCROACHMENT LINE
- R.R. STATION PARKING

CROSSING DATA

MILE — CROSSING STREET/FEATURE

6J6 UG STAMFORD RD. OD

AG - AT GRADE
UG - UNDERGRADE
OH - OVERHEAD

OPEN DECK

SCALE IN FEET
0 100 200

WATERBURY AND NEW CANAAN BRANCH LINES
NEEDS & FEASIBILITY STUDY
PROJECT NO. 170-2562

WATERBURY BRANCH LINE

PLAN SHEET PLN-34

CONNECTICUT DEPARTMENT OF TRANSPORTATION

Filename: P:\CADD\waterbury\dgn\hw_msh_pln-33.dgn
Date Plotted: 9/6/2006

PARSONS / URS / FHI / SYSTRA

LEGEND

- CENTERLINE OF TRACK
- R.O.W.
- RAIL STUDY CORRIDOR
- XX — MILE POST MARKER
- R.R. STRUCTURES, PLATFORMS
- WATERCOURSE
- CHANNEL ENCROACHMENT LINE
- R.R. STATION PARKING

CROSSING DATA

MILE | CROSSING STREET/FEATURE

6J6 UG STAMFORD RD. OD

AG - AT GRADE
UG - UNDERGRADE
OH - OVERHEAD

OPEN DECK

SCALE IN FEET
0 100 200

WATERBURY AND NEW CANAAN BRANCH LINES NEEDS & FEASIBILITY STUDY PROJECT NO. 170-2562

WATERBURY BRANCH LINE

PLAN SHEET PLN-35

CONNECTICUT DEPARTMENT OF TRANSPORTATION

Filename: P:\CADD\waterbury\dgn\hw_msb_pln-34.dgn
Date Plotted: 9/8/2008

PARSONS / URS / FHI / SYSTRA

LOPUS ROAD EXTENSION
COLD SPRING ROAD
965+00
970+00
960+00
975+00
955+00
LOPUS ROAD
18
RAILROAD AVENUE
DEPOT ROAD
1822 OH LOPUS ROAD
1837 OH ROUTE 8
1820 OH ROUTE 8
16.3' UG 4" STEEL PIPE
NAUGATUCK RIVER
EXIT RAMP
ROUTE 8 SOUTHBOUND
ROUTE 8 NORTHBOUND
ENTRANCE RAMP
NORTH MAIN STREET
BURTON ROAD
CHURCH STREET
MATCH MARK SEE SHEET PLN - 35
MATCH MARK SEE SHEET PLN - 37

LEGEND

- CENTERLINE OF TRACK
- R.O.W.
- RAIL STUDY CORRIDOR
- XX — MILE POST MARKER
- R.R. STRUCTURES, PLATFORMS
- WATERCOURSE
- CHANNEL ENCROACHMENT LINE
- R.R. STATION PARKING

CROSSING DATA

MILE — CROSSING STREET/FEATURE

6J6 UG STAMFORD RD. OD

OPEN DECK

AG - AT GRADE
UG - UNDERGRADE
OH - OVERHEAD

SCALE IN FEET
0 100 200

WATERBURY AND NEW CANAAN BRANCH LINES
NEEDS & FEASIBILITY STUDY
PROJECT NO. 170-2562

WATERBURY BRANCH LINE

PLAN SHEET PLN-36

CONNECTICUT DEPARTMENT OF TRANSPORTATION

Filename: P:\CADD\waterbury\dgn\hw_msb_pln-35.dgn
Date Plotted: 9/6/2008

PARSONS / URS / FHI / SYSTRA

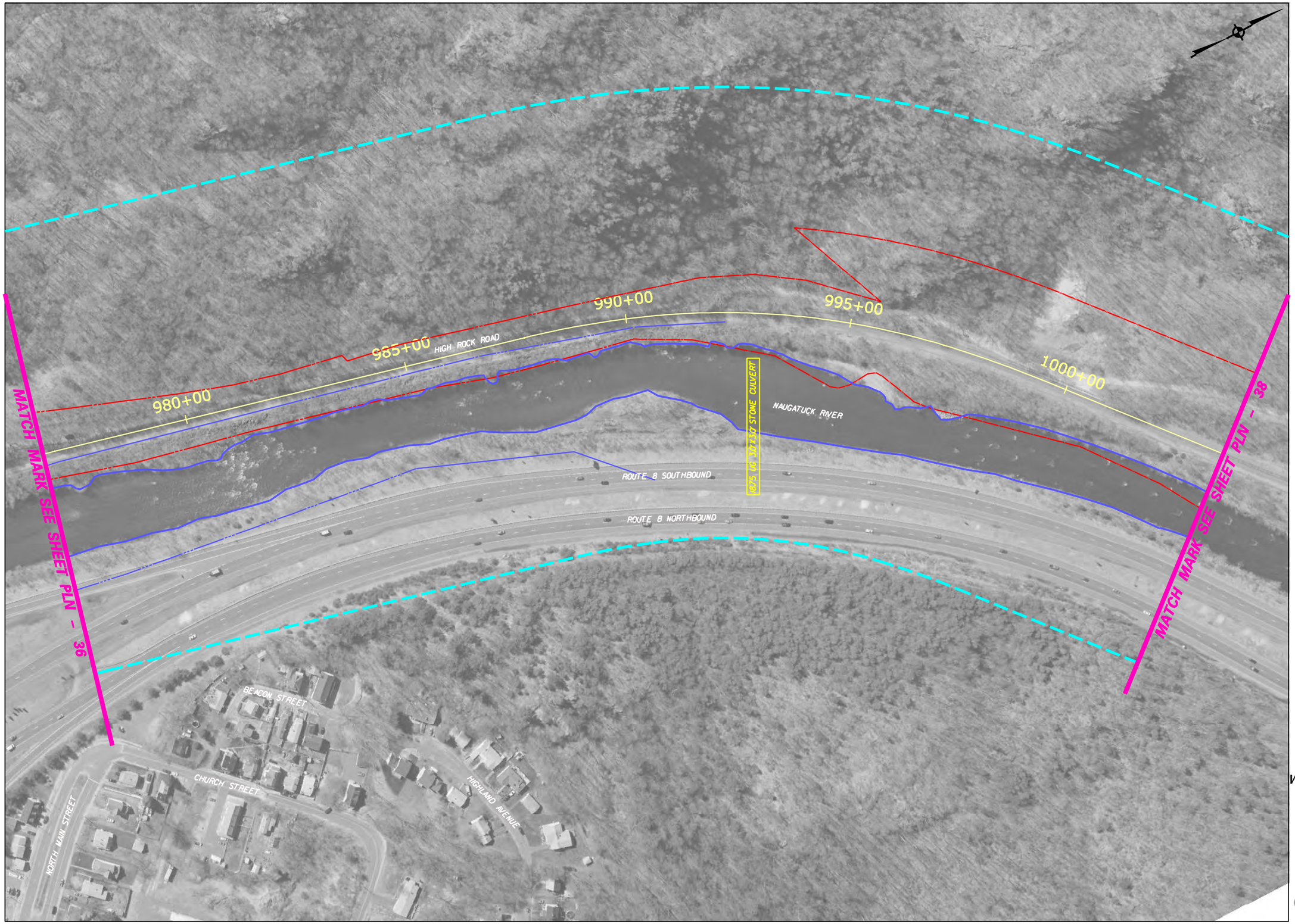

LEGEND

- CENTERLINE OF TRACK
- R.O.W.
- RAIL STUDY CORRIDOR
- XX — MILE POST MARKER
- R.R. STRUCTURES, PLATFORMS
- WATERCOURSE
- CHANNEL ENCROACHMENT LINE
- R.R. STATION PARKING

CROSSING DATA

MILE — CROSSING STREET/FEATURE

6J6 UG STAMFORD RD. OD

AG - AT GRADE
UG - UNDERGRADE
OH - OVERHEAD

OPEN DECK

SCALE IN FEET
0 100 200

WATERBURY AND NEW CANAAN BRANCH LINES
NEEDS & FEASIBILITY STUDY
PROJECT NO. 170-2562

WATERBURY BRANCH LINE

PLAN SHEET PLN-37

CONNECTICUT DEPARTMENT OF TRANSPORTATION

Filename: P:\CADD\waterbury\dgn\hw_msb_pln-36.dgn
Date Plotted: 9/6/2006

PARSONS / URS / FHI / SYSTRA

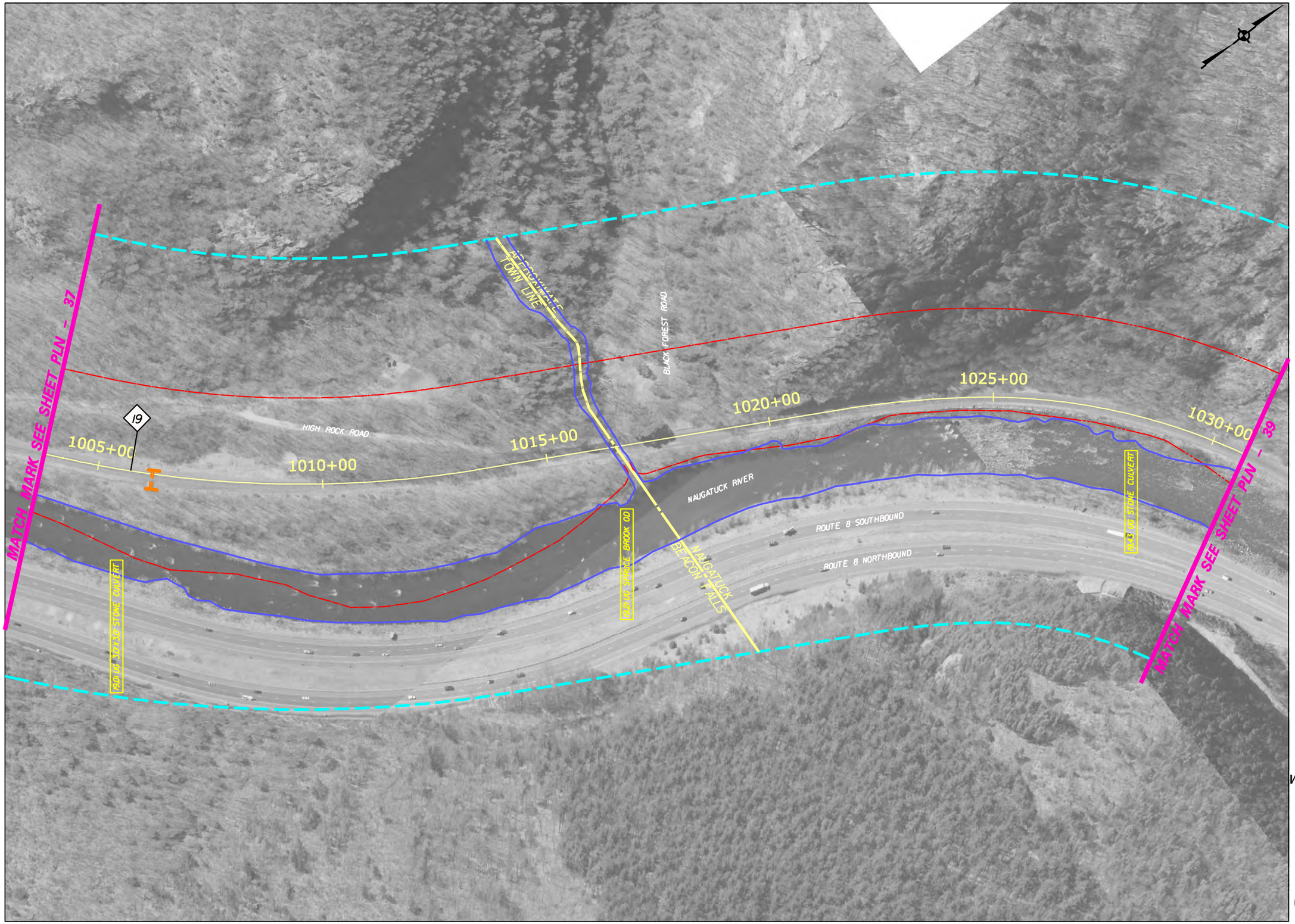

LEGEND

- CENTERLINE OF TRACK
- R.O.W.
- RAIL STUDY CORRIDOR
- XX — MILE POST MARKER
- R.R. STRUCTURES, PLATFORMS
- WATERCOURSE
- CHANNEL ENCROACHMENT LINE
- R.R. STATION PARKING

CROSSING DATA

MILE — CROSSING STREET/FEATURE

6J6 UG STAMFORD RD. OD

AG - AT GRADE
UG - UNDERGRADE
OH - OVERHEAD

OPEN DECK

SCALE IN FEET
0 100 200

WATERBURY AND NEW CANAAN BRANCH LINES
NEEDS & FEASIBILITY STUDY
PROJECT NO. 170-2562

WATERBURY BRANCH LINE

PLAN SHEET PLN-38

CONNECTICUT DEPARTMENT OF TRANSPORTATION

Filename: P:\CADD\waterbury\dgn\hw_msb_pln-37.dgn
Date Plotted: 9/6/2008

PARSONS / URS / FHI / SYSTRA



LEGEND

- CENTERLINE OF TRACK
- R.O.W.
- RAIL STUDY CORRIDOR
- XX — MILE POST MARKER
- R.R. STRUCTURES, PLATFORMS
- WATERCOURSE
- CHANNEL ENCROACHMENT LINE
- R.R. STATION PARKING

CROSSING DATA

MILE — CROSSING STREET/FEATURE

6J6 UG STAMFORD RD. OD

AG - AT GRADE
UG - UNDERGRADE
OH - OVERHEAD

OPEN DECK

SCALE IN FEET
0 100 200

WATERBURY AND NEW CANAAN BRANCH LINES
NEEDS & FEASIBILITY STUDY
PROJECT NO. 170-2562

WATERBURY BRANCH LINE

PLAN SHEET PLN-39

CONNECTICUT DEPARTMENT OF TRANSPORTATION

Filename: P:\CADD\waterbury\dgn\hw_msh_pln-38.dgn
Date Plotted: 9/6/2006

PARSONS / URS / FHI / SYSTRA

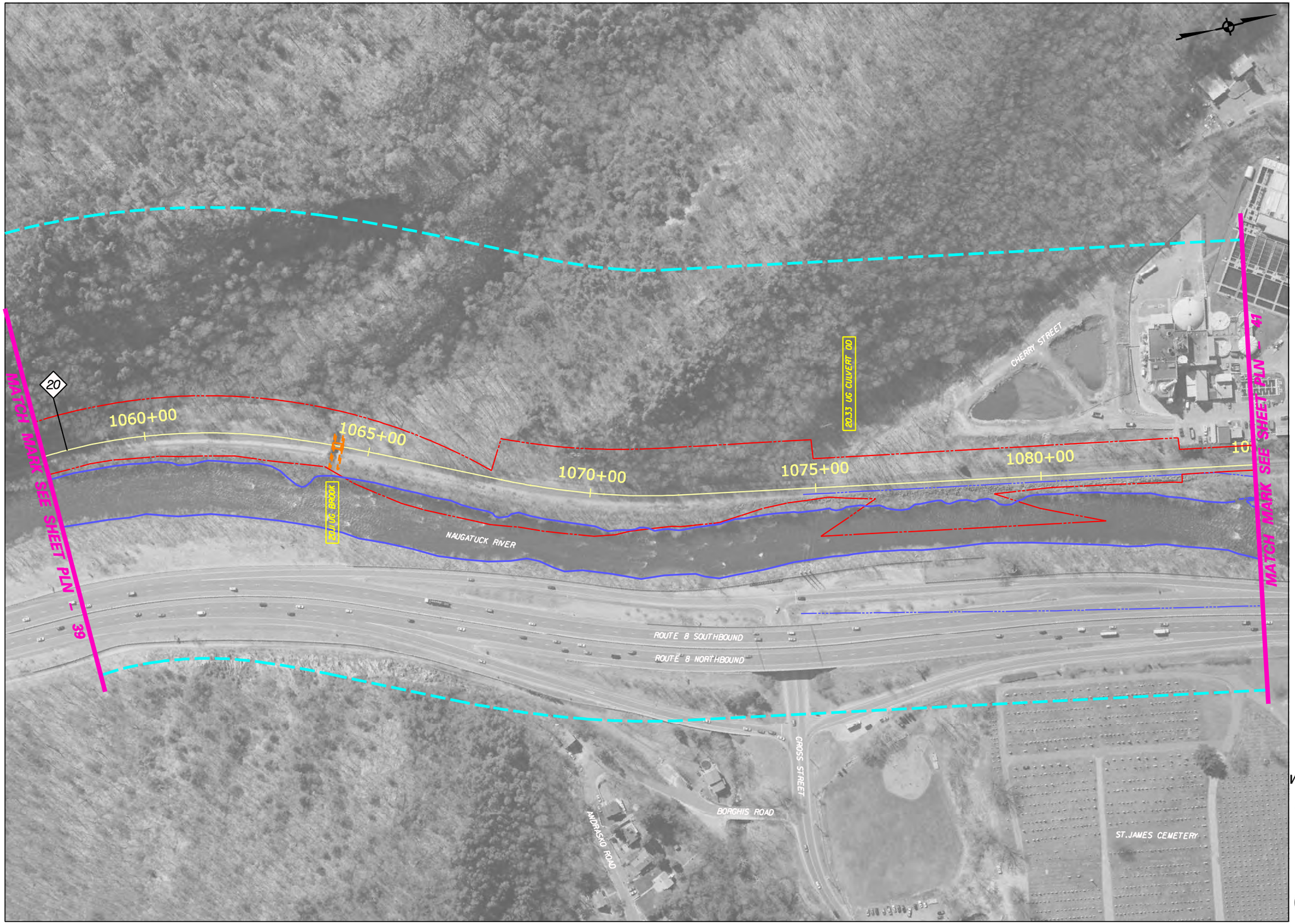

LEGEND

- CENTERLINE OF TRACK
- R.O.W.
- RAIL STUDY CORRIDOR
- XX — MILE POST MARKER
- R.R. STRUCTURES, PLATFORMS
- WATERCOURSE
- CHANNEL ENCROACHMENT LINE
- R.R. STATION PARKING

CROSSING DATA

MILE | CROSSING STREET/FEATURE

6J6 UG STAMFORD RD. OD

AG - AT GRADE
UG - UNDERGRADE
OH - OVERHEAD

OPEN DECK

SCALE IN FEET
0 100 200

WATERBURY AND NEW CANAAN BRANCH LINES
NEEDS & FEASIBILITY STUDY
PROJECT NO. 170-2562

WATERBURY BRANCH LINE

PLAN SHEET PLN-40

CONNECTICUT DEPARTMENT OF TRANSPORTATION

Filename: P:\CADD\waterbury\dgn\hw_msb_pln-39.dgn
Date Plotted: 2/6/2008

PARSONS / URS / FHI / SYSTRA



LEGEND

- CENTERLINE OF TRACK
- R.O.W.
- RAIL STUDY CORRIDOR
- XX — MILE POST MARKER
- R.R. STRUCTURES, PLATFORMS
- WATERCOURSE
- CHANNEL ENCROACHMENT LINE
- R.R. STATION PARKING

CROSSING DATA

MILE — CROSSING STREET/FEATURE

6J6 UG STAMFORD RD. OD

AG - AT GRADE
UG - UNDERGRADE
OH - OVERHEAD

OPEN DECK

SCALE IN FEET
0 100 200

WATERBURY AND NEW CANAAN BRANCH LINES
NEEDS & FEASIBILITY STUDY
PROJECT NO. 170-2562

WATERBURY BRANCH LINE

PLAN SHEET PLN-41

CONNECTICUT DEPARTMENT OF TRANSPORTATION

Filename: P:\CADD\waterbury\dgn\hw_msb_pln-40.dgn
Date Plotted: 9/6/2006

PARSONS / URS / FHI / SYSTRA

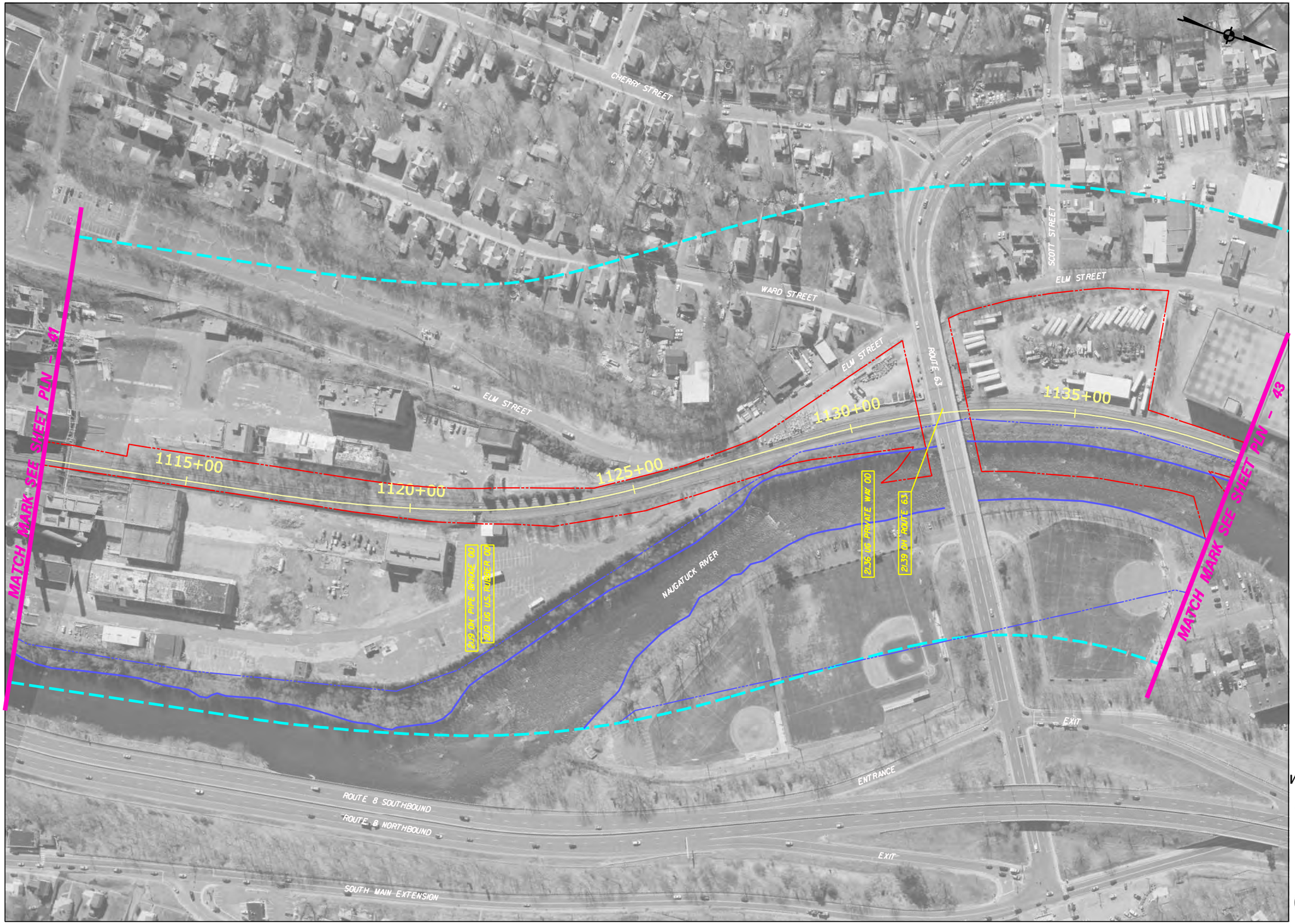

LEGEND

- CENTERLINE OF TRACK
- R.O.W.
- RAIL STUDY CORRIDOR
- XX — MILE POST MARKER
- R.R. STRUCTURES, PLATFORMS
- WATERCOURSE
- CHANNEL ENCROACHMENT LINE
- R.R. STATION PARKING

CROSSING DATA

MILE — CROSSING STREET/FEATURE

6J6 UG STAMFORD RD. OD

AG - AT GRADE
UG - UNDERGRADE
OH - OVERHEAD

OPEN DECK

SCALE IN FEET
0 100 200

WATERBURY AND NEW CANAAN BRANCH LINES
NEEDS & FEASIBILITY STUDY
PROJECT NO. 170-2562

WATERBURY BRANCH LINE

PLAN SHEET PLN-42

CONNECTICUT DEPARTMENT OF TRANSPORTATION

Filename: P:\CADD\waterbury\dgn\hw_msb_pln-ft.dgn
Date Plotted: 9/6/2006

PARSONS / URS / FHI / SYSTRA

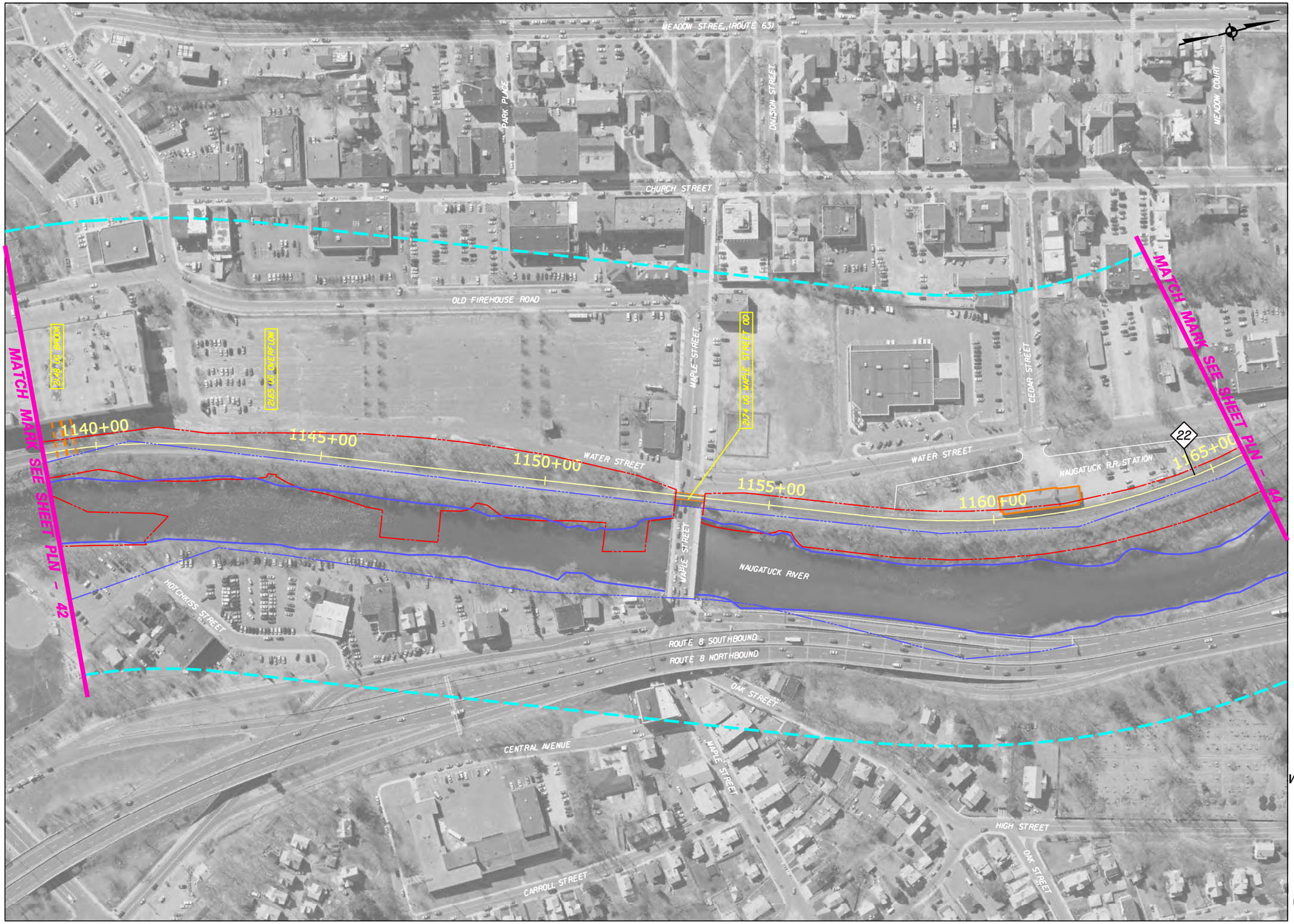

LEGEND

- CENTERLINE OF TRACK
- R.O.W.
- RAIL STUDY CORRIDOR
- XX — MILE POST MARKER
- R.R. STRUCTURES, PLATFORMS
- WATERCOURSE
- CHANNEL ENCROACHMENT LINE
- R.R. STATION PARKING

CROSSING DATA

MILE — CROSSING STREET/FEATURE

6J6 UG STAMFORD RD. OD

AG - AT GRADE
UG - UNDERGRADE
OH - OVERHEAD

OPEN DECK

SCALE IN FEET
0 100 200

WATERBURY AND NEW CANAAN BRANCH LINES
NEEDS & FEASIBILITY STUDY
PROJECT NO. 170-2562

WATERBURY BRANCH LINE

PLAN SHEET PLN-43

CONNECTICUT DEPARTMENT OF TRANSPORTATION

Filename: P:\CADD\waterbury\dgn\hw_msb_pln-42.dgn
Date Plotted: 9/6/2008

PARSONS / URS / FHI / SYSTRA

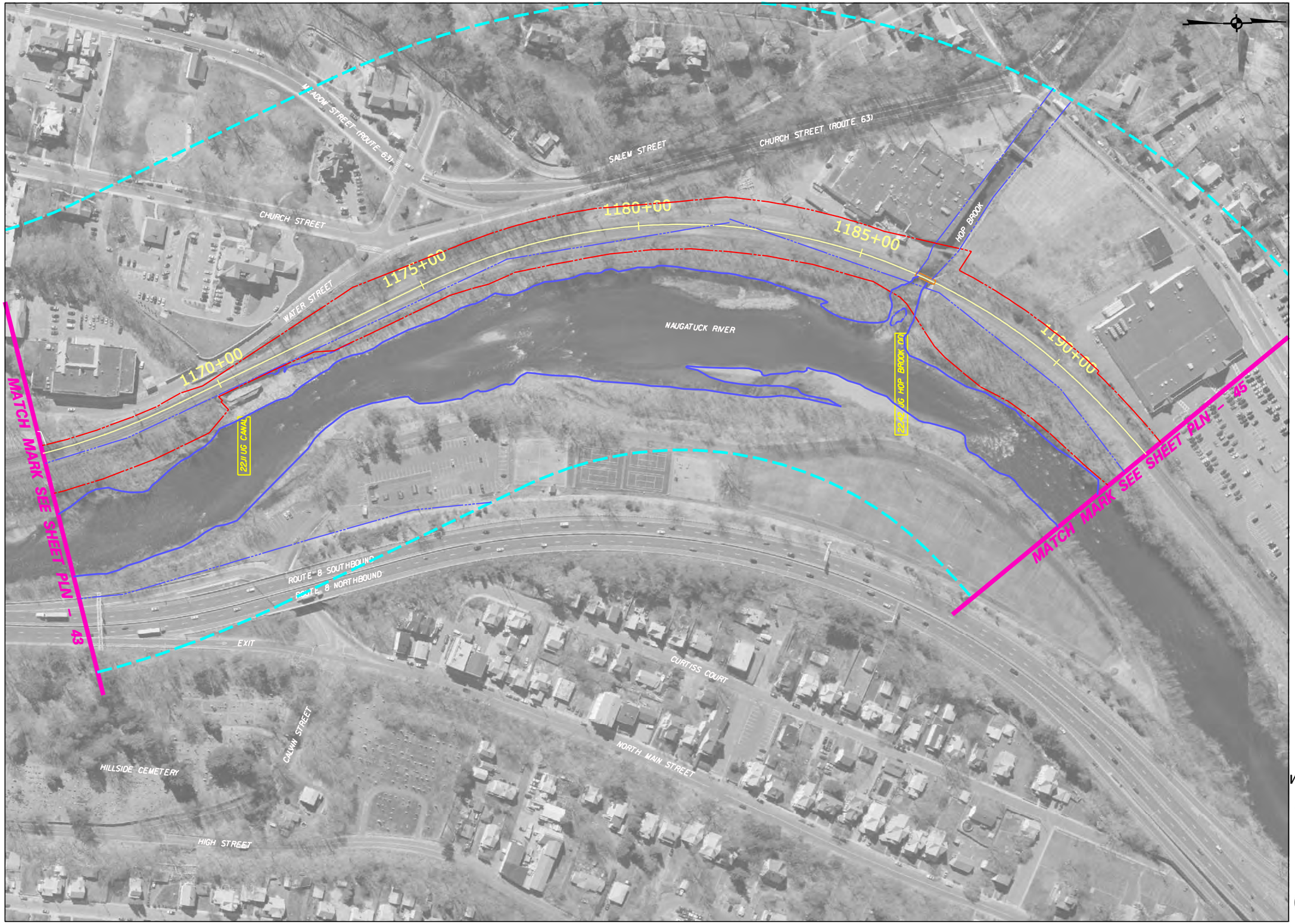

LEGEND

- CENTERLINE OF TRACK
- R.O.W.
- RAIL STUDY CORRIDOR
- XX — MILE POST MARKER
- R.R. STRUCTURES, PLATFORMS
- WATERCOURSE
- CHANNEL ENCROACHMENT LINE
- R.R. STATION PARKING

CROSSING DATA

MILE | CROSSING STREET/FEATURE

6J6 UG STAMFORD RD. OD

AG - AT GRADE
UG - UNDERGRADE
OH - OVERHEAD

OPEN DECK

SCALE IN FEET
0 100 200

WATERBURY AND NEW CANAAN BRANCH LINES
NEEDS & FEASIBILITY STUDY
PROJECT NO. 170-2562

WATERBURY BRANCH LINE

PLAN SHEET PLN-44

CONNECTICUT DEPARTMENT OF TRANSPORTATION

Filename: P:\CADD\waterbury\dgn\hw_msb_pln-43.dgn
Date Plotted: 9/6/2008

PARSONS / URS / FHI / SYSTRA

LEGEND

- CENTERLINE OF TRACK
- R.O.W.
- RAIL STUDY CORRIDOR
- XX — MILE POST MARKER
- R.R. STRUCTURES, PLATFORMS
- WATERCOURSE
- CHANNEL ENCROACHMENT LINE
- R.R. STATION PARKING

CROSSING DATA

MILE — CROSSING STREET/FEATURE

6J6 UG STAMFORD RD. OD

AG - AT GRADE
UG - UNDERGRADE
OH - OVERHEAD

OPEN DECK

SCALE IN FEET
0 100 200

WATERBURY AND NEW CANAAN BRANCH LINES
NEEDS & FEASIBILITY STUDY
PROJECT NO. 170-2562

WATERBURY BRANCH LINE

PLAN SHEET PLN-45

CONNECTICUT DEPARTMENT OF TRANSPORTATION

Filename: P:\CADD\waterbury\dgn\hw_msb_pln-44.dgn
Date Plotted: 9/6/2006

PARSONS / URS / FHI / SYSTRA

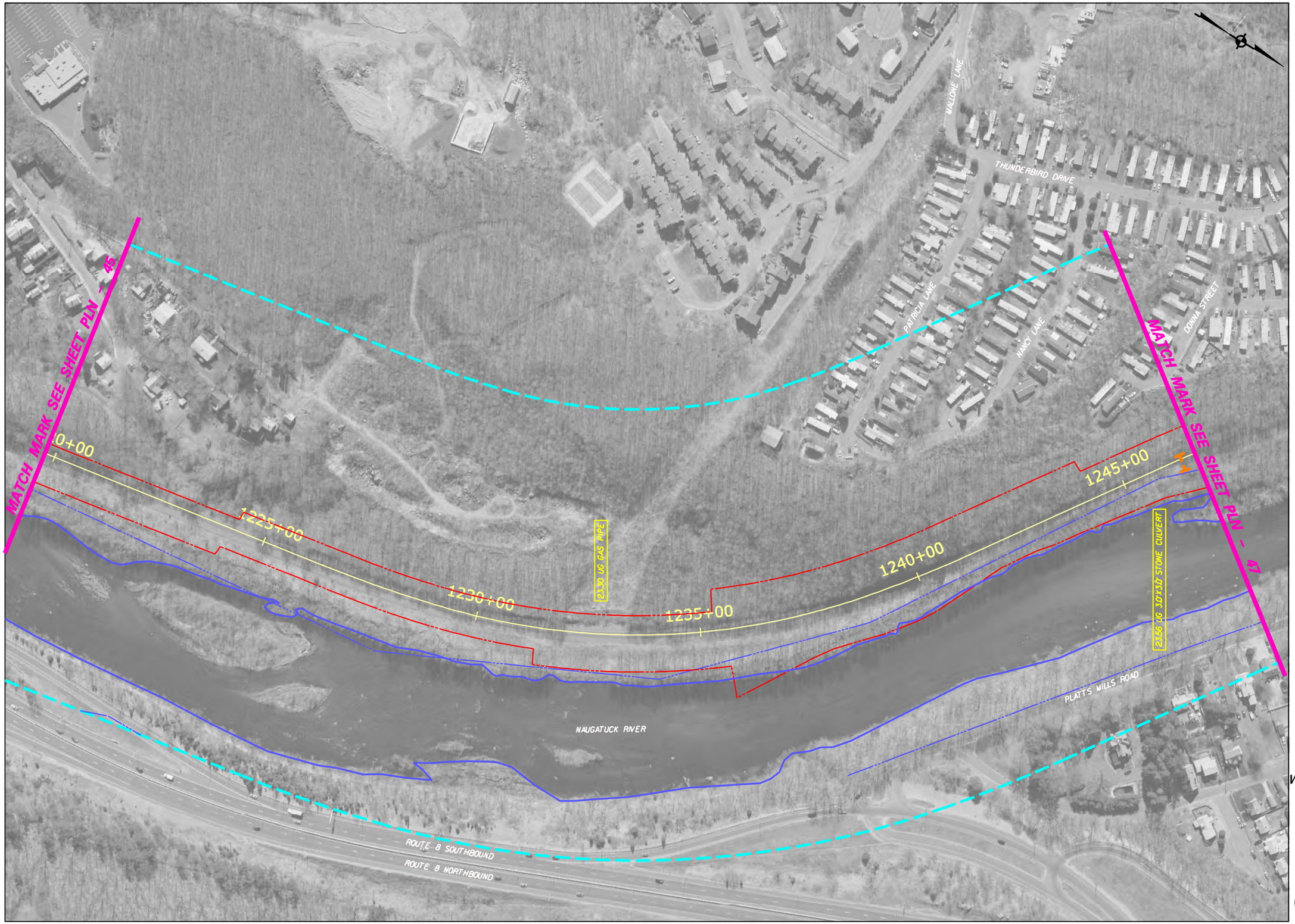

LEGEND

- CENTERLINE OF TRACK
- R.O.W.
- RAIL STUDY CORRIDOR
- XX — MILE POST MARKER
- R.R. STRUCTURES, PLATFORMS
- WATERCOURSE
- CHANNEL ENCROACHMENT LINE
- R.R. STATION PARKING

CROSSING DATA

MILE — CROSSING STREET/FEATURE

6J6 UG STAMFORD RD. OD

AG - AT GRADE
UG - UNDERGRADE
OH - OVERHEAD

OPEN DECK

SCALE IN FEET
0 100 200

WATERBURY AND NEW CANAAN BRANCH LINES
NEEDS & FEASIBILITY STUDY
PROJECT NO. 170-2562

WATERBURY BRANCH LINE

PLAN SHEET PLN-46

CONNECTICUT DEPARTMENT OF TRANSPORTATION

Filename: P:\CADD\waterbury\dgn\hw_msb_pln-46.dgn
Date Plotted: 9/6/2008

PARSONS / URS / FHI / SYSTRA

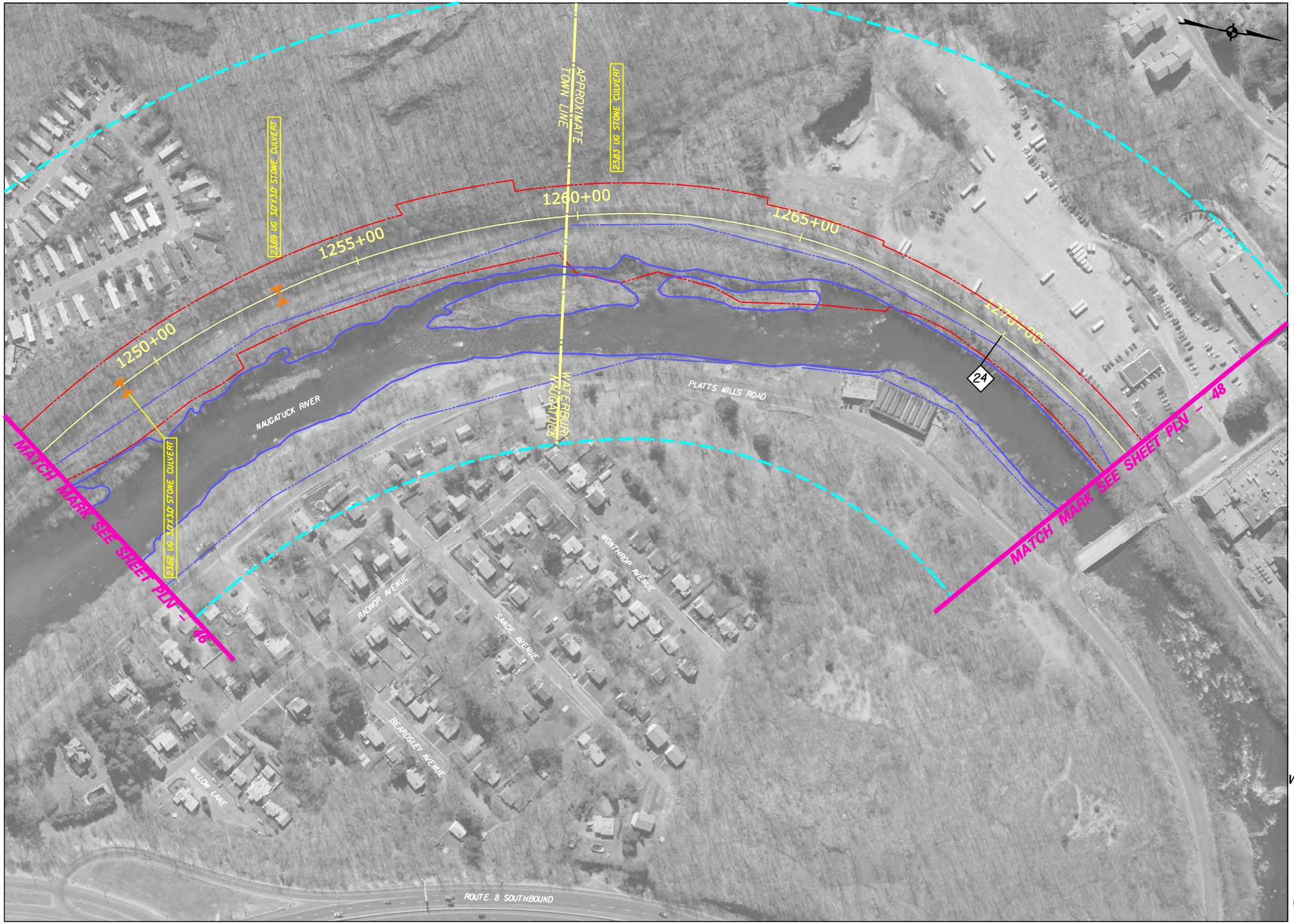

LEGEND

- CENTERLINE OF TRACK
- R.O.W.
- RAIL STUDY CORRIDOR
- XX — MILE POST MARKER
- R.R. STRUCTURES, PLATFORMS
- WATERCOURSE
- CHANNEL ENCROACHMENT LINE
- R.R. STATION PARKING

CROSSING DATA

MILE — CROSSING STREET/FEATURE

6J6 UG STAMFORD RD. OD

OPEN DECK

AG - AT GRADE
UG - UNDERGRADE
OH - OVERHEAD

SCALE IN FEET
0 100 200

WATERBURY AND NEW CANAAN BRANCH LINES
NEEDS & FEASIBILITY STUDY
PROJECT NO. 170-2562

WATERBURY BRANCH LINE

PLAN SHEET PLN-47

CONNECTICUT DEPARTMENT OF TRANSPORTATION

Filename: F:\CADD\waterbury\dgn\hw_msb_pln-46.dgn
Date Plotted: 9/8/2008

PARSONS / URS / FHI / SYSTRA

LEGEND

- CENTERLINE OF TRACK
- R.O.W.
- RAIL STUDY CORRIDOR
- XX — MILE POST MARKER
- R.R. STRUCTURES, PLATFORMS
- WATERCOURSE
- CHANNEL ENCROACHMENT LINE
- R.R. STATION PARKING

CROSSING DATA

MILE — CROSSING STREET/FEATURE

6J6 UG STAMFORD RD. OD

OPEN DECK

AG - AT GRADE
UG - UNDERGRADE
OH - OVERHEAD

SCALE IN FEET
0 100 200

WATERBURY AND NEW CANAAN BRANCH LINES
NEEDS & FEASIBILITY STUDY
PROJECT NO. 170-2562

WATERBURY BRANCH LINE

PLAN SHEET PLN-48

CONNECTICUT DEPARTMENT OF TRANSPORTATION

Filename: P:\CADD\waterbury\dgn\hw_msh_pln-47.dgn
Date Plotted: 9/8/2008

PARSONS / URS / FHI / SYSTRA

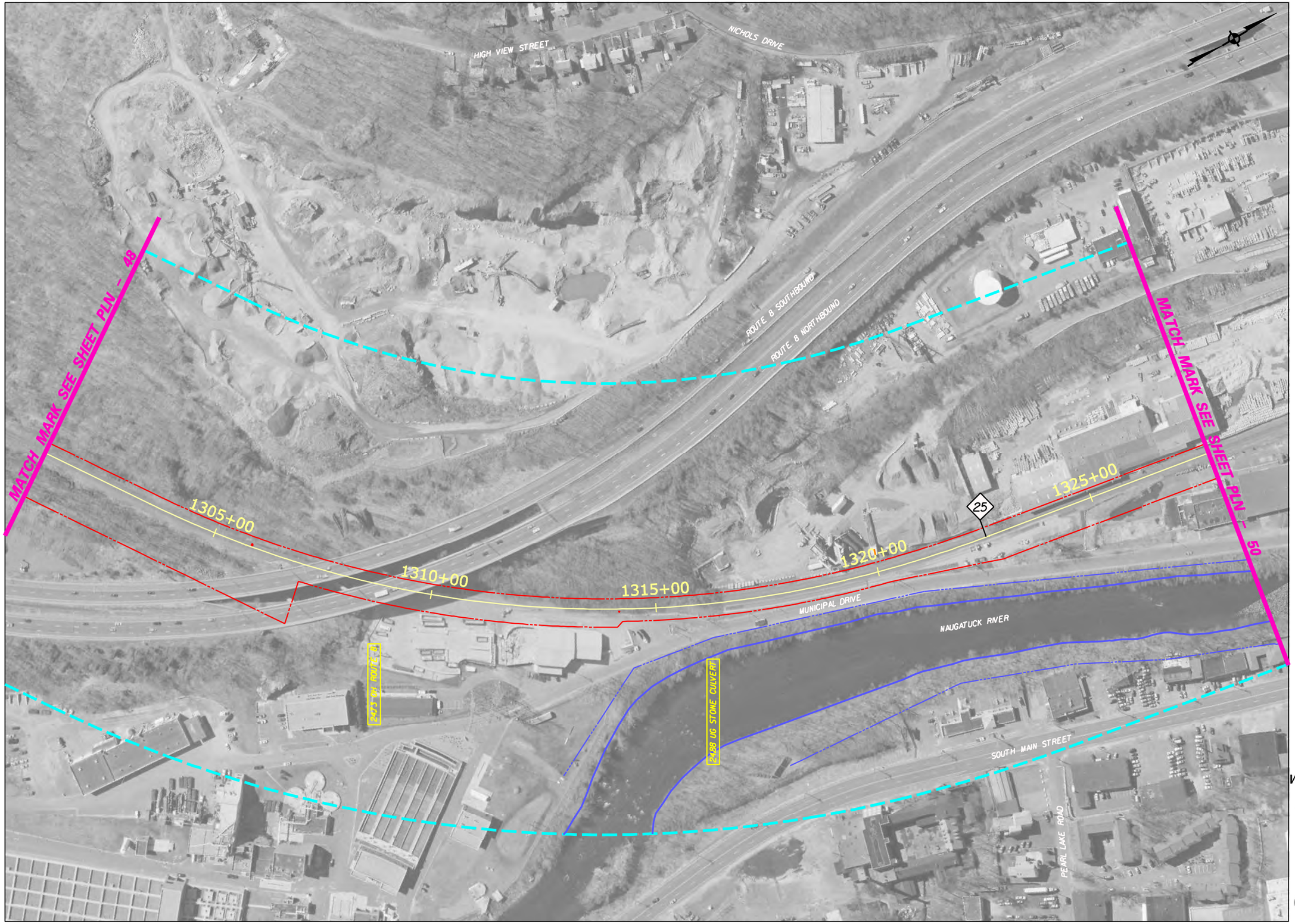

LEGEND

- CENTERLINE OF TRACK
- R.O.W.
- RAIL STUDY CORRIDOR
- XX — MILE POST MARKER
- R.R. STRUCTURES, PLATFORMS
- WATERCOURSE
- CHANNEL ENCROACHMENT LINE
- R.R. STATION PARKING

CROSSING DATA

MILE — CROSSING STREET/FEATURE

6J6 UG STAMFORD RD. OD

AG - AT GRADE
UG - UNDERGRADE
OH - OVERHEAD

OPEN DECK

SCALE IN FEET
0 100 200

WATERBURY AND NEW CANAAN BRANCH LINES
NEEDS & FEASIBILITY STUDY
PROJECT NO. 170-2562

WATERBURY BRANCH LINE

PLAN SHEET PLN-49

CONNECTICUT DEPARTMENT OF TRANSPORTATION

Filename: P:\CADD\waterbury\dgn\hw_msb_pln-49.dgn
Date Plotted: 9/6/2008

PARSONS / URS / FHI / SYSTRA

LEGEND

- CENTERLINE OF TRACK
- R.O.W.
- RAIL STUDY CORRIDOR
- XX — MILE POST MARKER
- R.R. STRUCTURES, PLATFORMS
- WATERCOURSE
- CHANNEL ENCROACHMENT LINE
- R.R. STATION PARKING

CROSSING DATA

MILE | CROSSING STREET/FEATURE

6J6 UG STAMFORD RD. OD

AG - AT GRADE
UG - UNDERGRADE
OH - OVERHEAD

OPEN DECK

SCALE IN FEET
0 100 200

WATERBURY AND NEW CANAAN BRANCH LINES
NEEDS & FEASIBILITY STUDY
PROJECT NO. 170-2562

WATERBURY BRANCH LINE

PLAN SHEET PLN-50

CONNECTICUT DEPARTMENT OF TRANSPORTATION

Filename: P:\CADD\waterbury\dgn\hw_msb_pln-49.dgn
Date Plotted: 9/6/2008

PARSONS / URS / FHI / SYSTRA

LEGEND

- CENTERLINE OF TRACK
- R.O.W.
- RAIL STUDY CORRIDOR
- XX — MILE POST MARKER
- R.R. STRUCTURES, PLATFORMS
- WATERCOURSE
- CHANNEL ENCROACHMENT LINE
- R.R. STATION PARKING

CROSSING DATA

MILE — CROSSING STREET/FEATURE

6J6 UG STAMFORD RD. OD

AG - AT GRADE
UG - UNDERGRADE
OH - OVERHEAD

OPEN DECK

SCALE IN FEET
0 100 200

WATERBURY AND NEW CANAAN BRANCH LINES
NEEDS & FEASIBILITY STUDY
PROJECT NO. 170-2562

WATERBURY BRANCH LINE

PLAN SHEET PLN-51

CONNECTICUT DEPARTMENT OF TRANSPORTATION

Filename: P:\CADD\waterbury\dgn\hw_msb_pln-50.dgn
Date Plotted: 9/8/2008

PARSONS / URS / FHI / SYSTRA

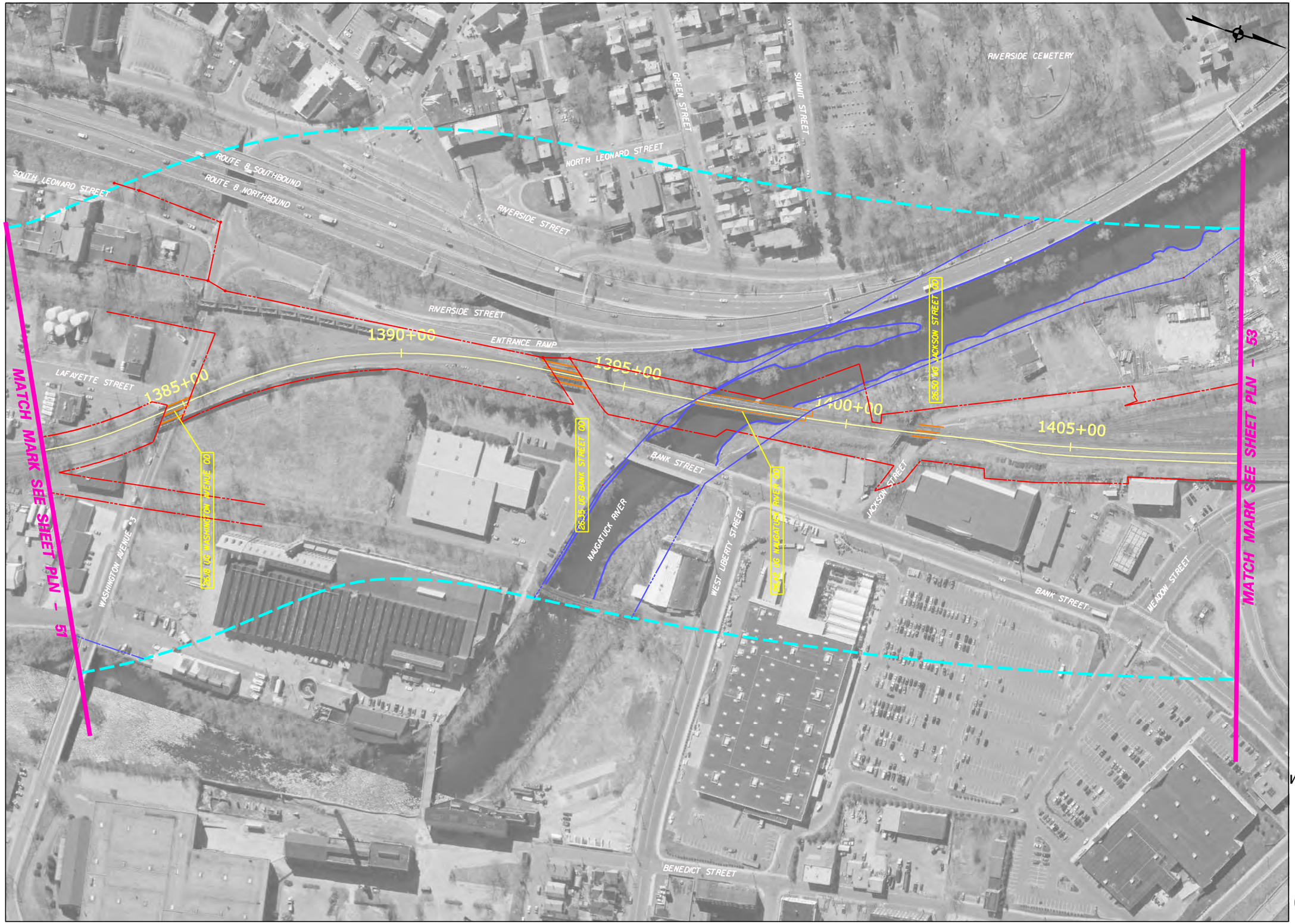

LEGEND

- CENTERLINE OF TRACK
- R.O.W.
- RAIL STUDY CORRIDOR
- XX — MILE POST MARKER
- R.R. STRUCTURES, PLATFORMS
- WATERCOURSE
- CHANNEL ENCROACHMENT LINE
- R.R. STATION PARKING

CROSSING DATA

MILE | CROSSING STREET/FEATURE

6J6 UG STAMFORD RD. OD

AG - AT GRADE
UG - UNDERGRADE
OH - OVERHEAD

OPEN DECK

SCALE IN FEET
0 100 200

WATERBURY AND NEW CANAAN BRANCH LINES
NEEDS & FEASIBILITY STUDY
PROJECT NO. 170-2562

WATERBURY BRANCH LINE

PLAN SHEET PLN-52

CONNECTICUT DEPARTMENT OF TRANSPORTATION

Filename: P:\CADD\waterbury\dgn\hw_msb_pln-51.dgn
Date Plotted: 5/6/2008

PARSONS / URS / FHI / SYSTRA

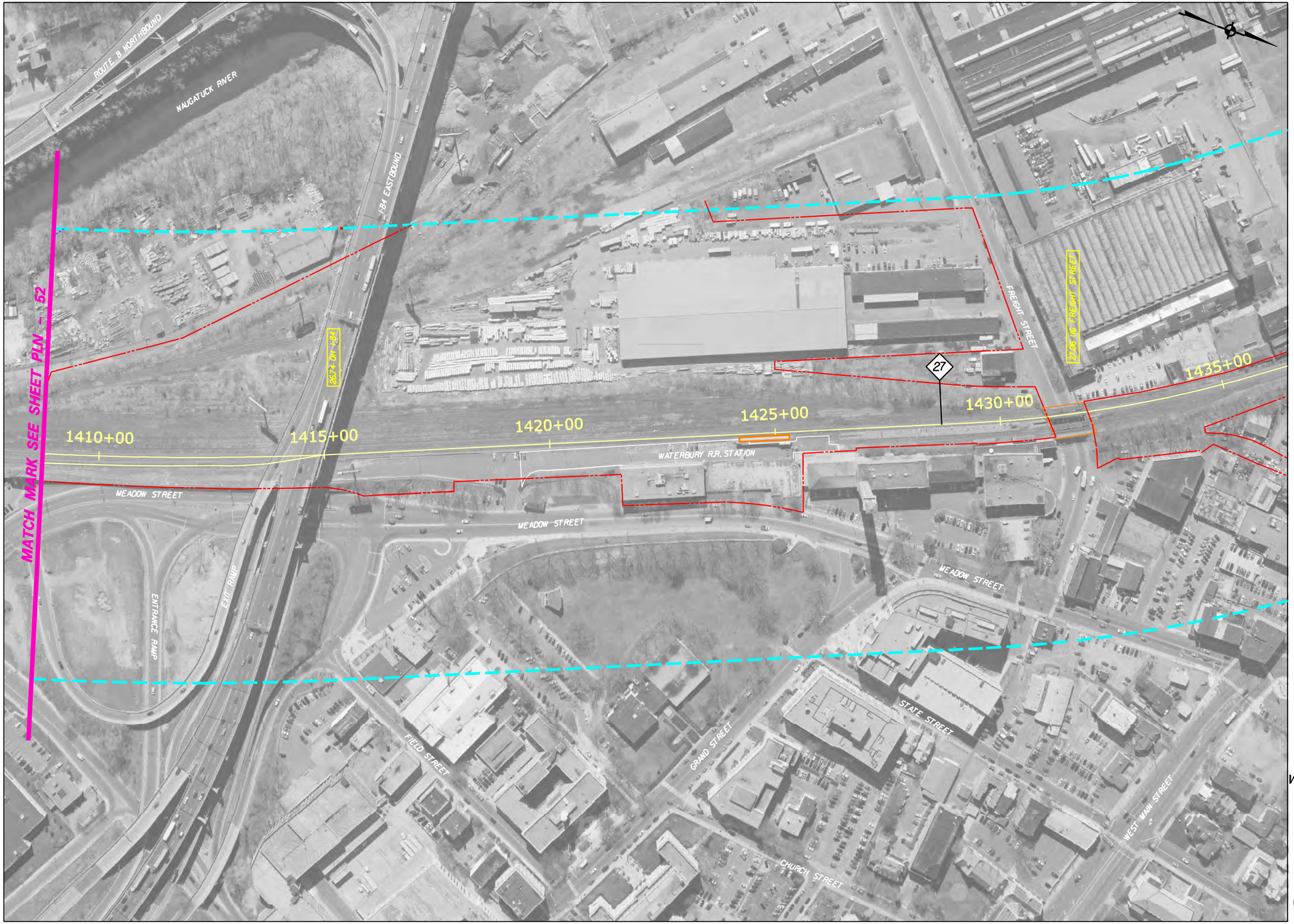

LEGEND

- CENTERLINE OF TRACK
- R.O.W.
- RAIL STUDY CORRIDOR
- XX — MILE POST MARKER
- R.R. STRUCTURES, PLATFORMS
- WATERCOURSE
- CHANNEL ENCROACHMENT LINE
- R.R. STATION PARKING

CROSSING DATA

MILE — CROSSING STREET/FEATURE

6J6 UG STAMFORD RD. OD

AG - AT GRADE
UG - UNDERGRADE
OH - OVERHEAD

OPEN DECK

SCALE IN FEET
0 100 200

WATERBURY AND NEW CANAAN BRANCH LINES
NEEDS & FEASIBILITY STUDY
PROJECT NO. 170-2562

WATERBURY BRANCH LINE

PLAN SHEET PLN-53

CONNECTICUT DEPARTMENT OF TRANSPORTATION

Filename: P:\CADD\waterbury\dgn\hw_msb_pln-52.dgn
Date Plotted: 9/6/2006

PARSONS / URS / FHI / SYSTRA



LEGEND

- CENTERLINE OF TRACK
- R.O.W.
- RAIL STUDY CORRIDOR
- XX — MILE POST MARKER
- R.R. STRUCTURES, PLATFORMS
- WATERCOURSE
- CHANNEL ENCROACHMENT LINE
- R.R. STATION PARKING

CROSSING DATA

MILE | CROSSING STREET/FEATURE

6J6 UG STAMFORD RD. OD

AG - AT GRADE
UG - UNDERGRADE
OH - OVERHEAD

OPEN DECK

SCALE IN FEET
0 40 80

WATERBURY AND NEW CANAAN BRANCH LINES
NEEDS & FEASIBILITY STUDY
PROJECT NO. 170-2562

WATERBURY BRANCH LINE

DERBY-SHELTON R.R. STATION

CONNECTICUT DEPARTMENT OF TRANSPORTATION

Filename: P:\CADD\waterbury\dgn\derbystation.dgn
Date Plotted: 3/6/2008

PARSONS / URS / FHI / SYSTRA

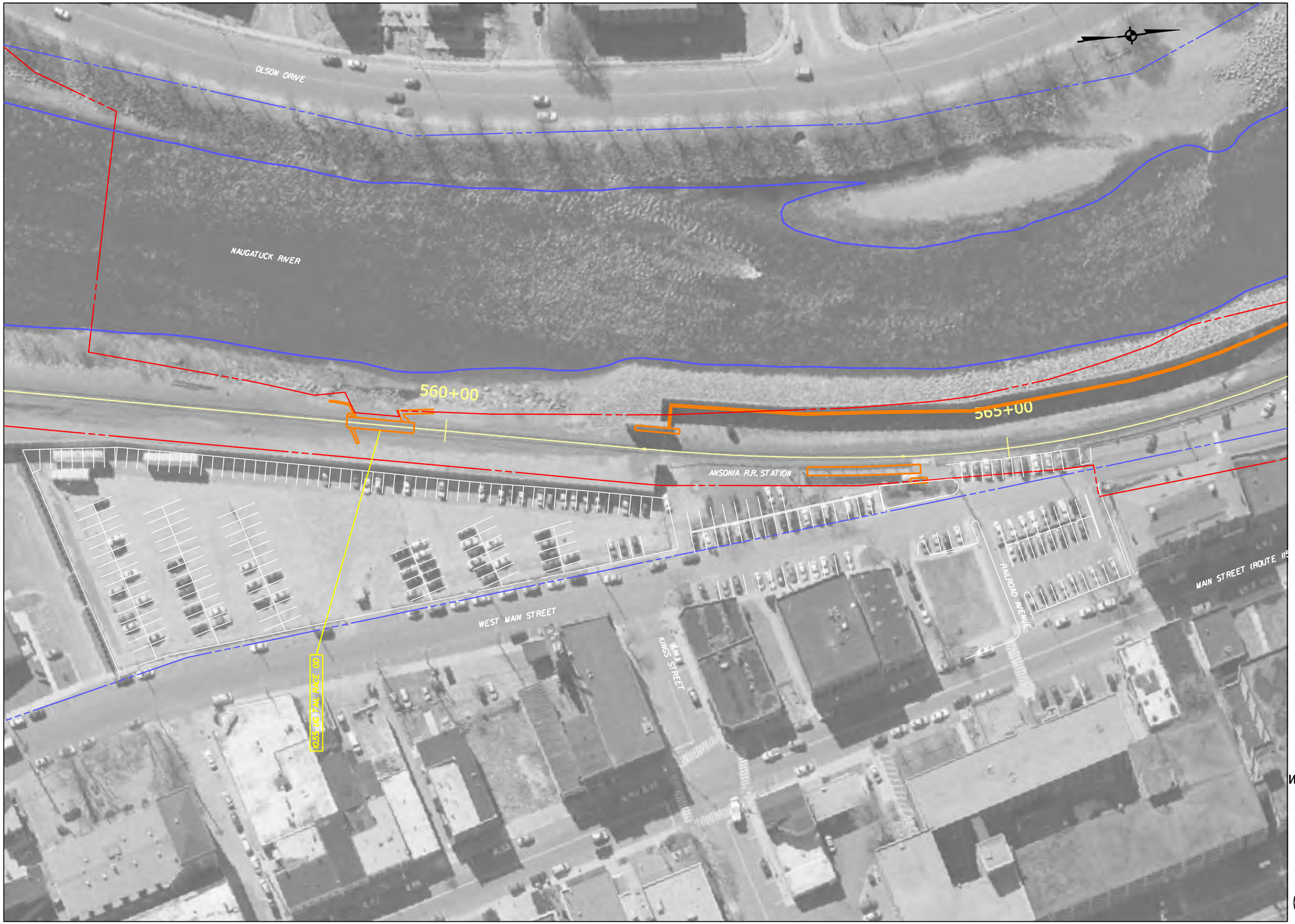

LEGEND

- CENTERLINE OF TRACK
- R.O.W.
- RAIL STUDY CORRIDOR
- XX — MILE POST MARKER
- R.R. STRUCTURES, PLATFORMS
- WATERCOURSE
- CHANNEL ENCROACHMENT LINE
- R.R. STATION PARKING

CROSSING DATA

MILE — CROSSING STREET/FEATURE

6J6 UG STAMFORD RD. OD

AG - AT GRADE
UG - UNDERGRADE
OH - OVERHEAD

OPEN DECK

SCALE IN FEET
0 40 80

WATERBURY AND NEW CANAAN BRANCH LINES NEEDS & FEASIBILITY STUDY PROJECT NO. 170-2562

WATERBURY BRANCH LINE

ANSONIA R.R. STATION

CONNECTICUT DEPARTMENT OF TRANSPORTATION

Filename: F:\CADD\waterbury\dgn\ansoniastation.dgn
Date Plotted: 9/8/2008

PARSONS / URS / FHI / SYSTRA

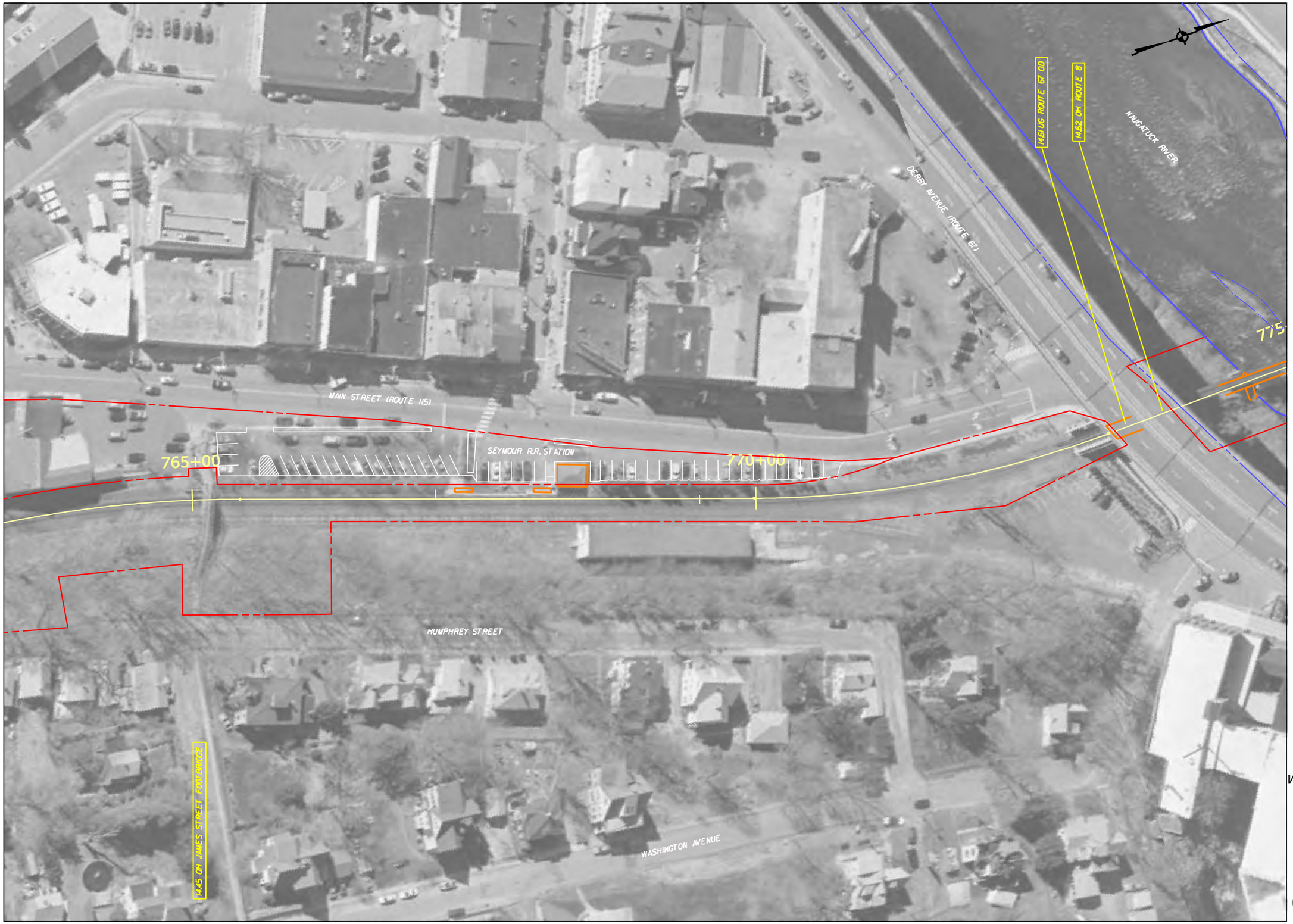

LEGEND

- CENTERLINE OF TRACK
- R.O.W.
- RAIL STUDY CORRIDOR
- XX — MILE POST MARKER
- R.R. STRUCTURES, PLATFORMS
- WATERCOURSE
- CHANNEL ENCROACHMENT LINE
- R.R. STATION PARKING

CROSSING DATA

MILE — CROSSING STREET/FEATURE

6J6 UG STAMFORD RD. OD

OPEN DECK

AG - AT GRADE
UG - UNDERGRADE
OH - OVERHEAD

SCALE IN FEET
0 40 80

WATERBURY AND NEW CANAAN BRANCH LINES
NEEDS & FEASIBILITY STUDY
PROJECT NO. 170-2562

WATERBURY BRANCH LINE

SEYMOUR R.R. STATION

CONNECTICUT DEPARTMENT OF TRANSPORTATION

Filename: P:\CADD\waterbury\dgn\seymourstation.dgn
Date Plotted: 3/6/2008

PARSONS / URS / FHI / SYSTRA

LEGEND

- CENTERLINE OF TRACK
- R.O.W.
- RAIL STUDY CORRIDOR
- XX — MILE POST MARKER
- R.R. STRUCTURES, PLATFORMS
- WATERCOURSE
- CHANNEL ENCROACHMENT LINE
- R.R. STATION PARKING

CROSSING DATA

MILE | CROSSING STREET/FEATURE

6J6 UG STAMFORD RD. OD

AG - AT GRADE
UG - UNDERGRADE
OH - OVERHEAD

OPEN DECK

SCALE IN FEET
0 40 80

WATERBURY AND NEW CANAAN BRANCH LINES
NEEDS & FEASIBILITY STUDY
PROJECT NO. 170-2562

WATERBURY BRANCH LINE

BEACON FALLS R.R. STATION

CONNECTICUT DEPARTMENT OF TRANSPORTATION

Filename: F:\CADD\waterbury\dgn\beaconfallsstation.dgn
Date Plotted: 9/8/2008

PARSONS / URS / FHI / SYSTRA



LEGEND

- CENTERLINE OF TRACK
- R.O.W.
- RAIL STUDY CORRIDOR
- XX — MILE POST MARKER
- R.R. STRUCTURES, PLATFORMS
- WATERCOURSE
- CHANNEL ENCROACHMENT LINE
- R.R. STATION PARKING

CROSSING DATA

MILE — CROSSING STREET/FEATURE

6J6 UG STAMFORD RD. OD

AG - AT GRADE
UG - UNDERGRADE
OH - OVERHEAD

OPEN DECK

SCALE IN FEET
0 40 80

WATERBURY AND NEW CANAAN BRANCH LINES NEEDS & FEASIBILITY STUDY PROJECT NO. 170-2562

WATERBURY BRANCH LINE

NAUGATUCK R.R. STATION

CONNECTICUT DEPARTMENT OF TRANSPORTATION

Filename: P:\CADD\waterbury\dgn\naugatuckstation.dgn
Date Plotted: 9/6/2006

PARSONS / URS / FHI / SYSTRA

LEGEND

- CENTERLINE OF TRACK
- R.O.W.
- RAIL STUDY CORRIDOR
- XX — MILE POST MARKER
- R.R. STRUCTURES, PLATFORMS
- WATERCOURSE
- CHANNEL ENCROACHMENT LINE
- R.R. STATION PARKING

CROSSING DATA

MILE — CROSSING STREET/FEATURE

6J6 UG STAMFORD RD. OD

AG - AT GRADE
UG - UNDERGRADE
OH - OVERHEAD

OPEN DECK

SCALE IN FEET
0 40 80

WATERBURY AND NEW CANAAN BRANCH LINES
NEEDS & FEASIBILITY STUDY
PROJECT NO. 170-2562

WATERBURY BRANCH LINE

WATERBURY R.R. STATION

CONNECTICUT DEPARTMENT OF TRANSPORTATION

Filename: P:\CADD\waterbury\dgn\waterburystation.dgn
Date Plotted: 5/6/2008

PARSONS / URS / FHI / SYSTRA