
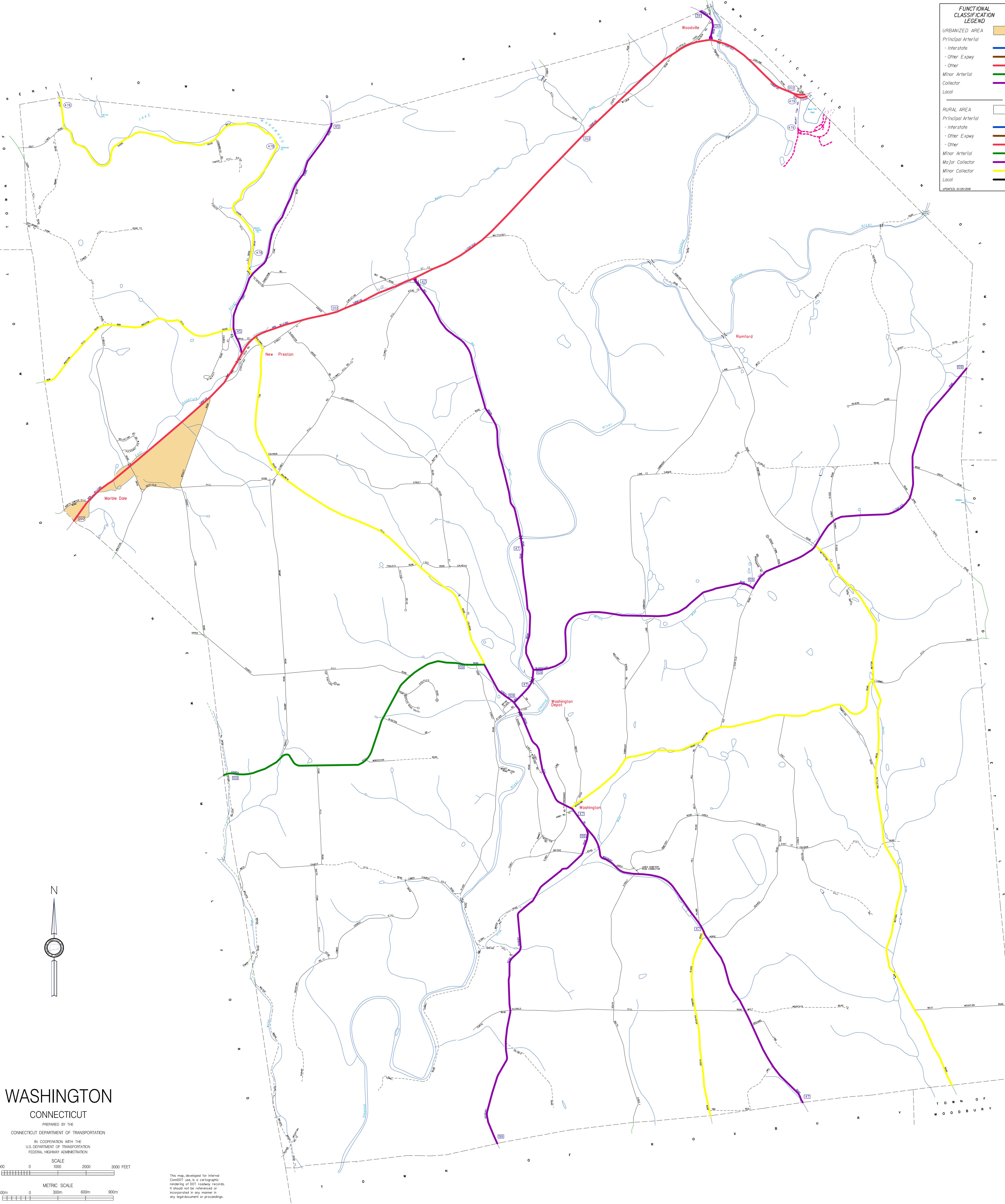


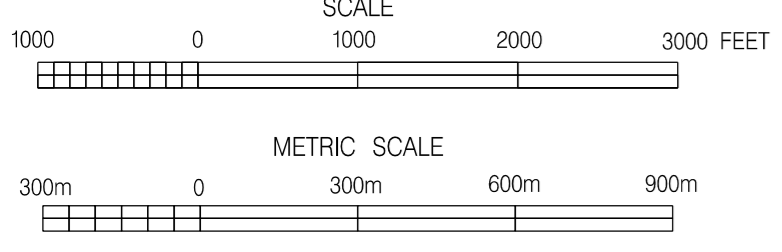
**FUNCTIONAL CLASSIFICATION LEGEND**

URBANIZED AREA	
Principal Arterial	Blue line
- Interstate	Thick blue line
- Other Expy	Orange line
- Other	Red line
Minor Arterial	Green line
Collector	Purple line
Local	Black line
RURAL AREA	
Principal Arterial	Blue line
- Interstate	Thick blue line
- Other Expy	Orange line
- Other	Red line
Minor Arterial	Green line
Major Collector	Purple line
Minor Collector	Yellow line
Local	Black line



**WASHINGTON**  
CONNECTICUT

PREPARED BY THE  
CONNECTICUT DEPARTMENT OF TRANSPORTATION  
IN COOPERATION WITH THE  
U.S. DEPARTMENT OF TRANSPORTATION  
FEDERAL HIGHWAY ADMINISTRATION



This map, developed for internal  
ComDOT use, is a cartographic  
rendering of DOT roadway records.  
It should not be referenced or  
incorporated in any manner in  
any legal document or proceedings.

ACCEPTED AS OF DEC. 31, 2017