

**FUNCTIONAL CLASSIFICATION LEGEND**

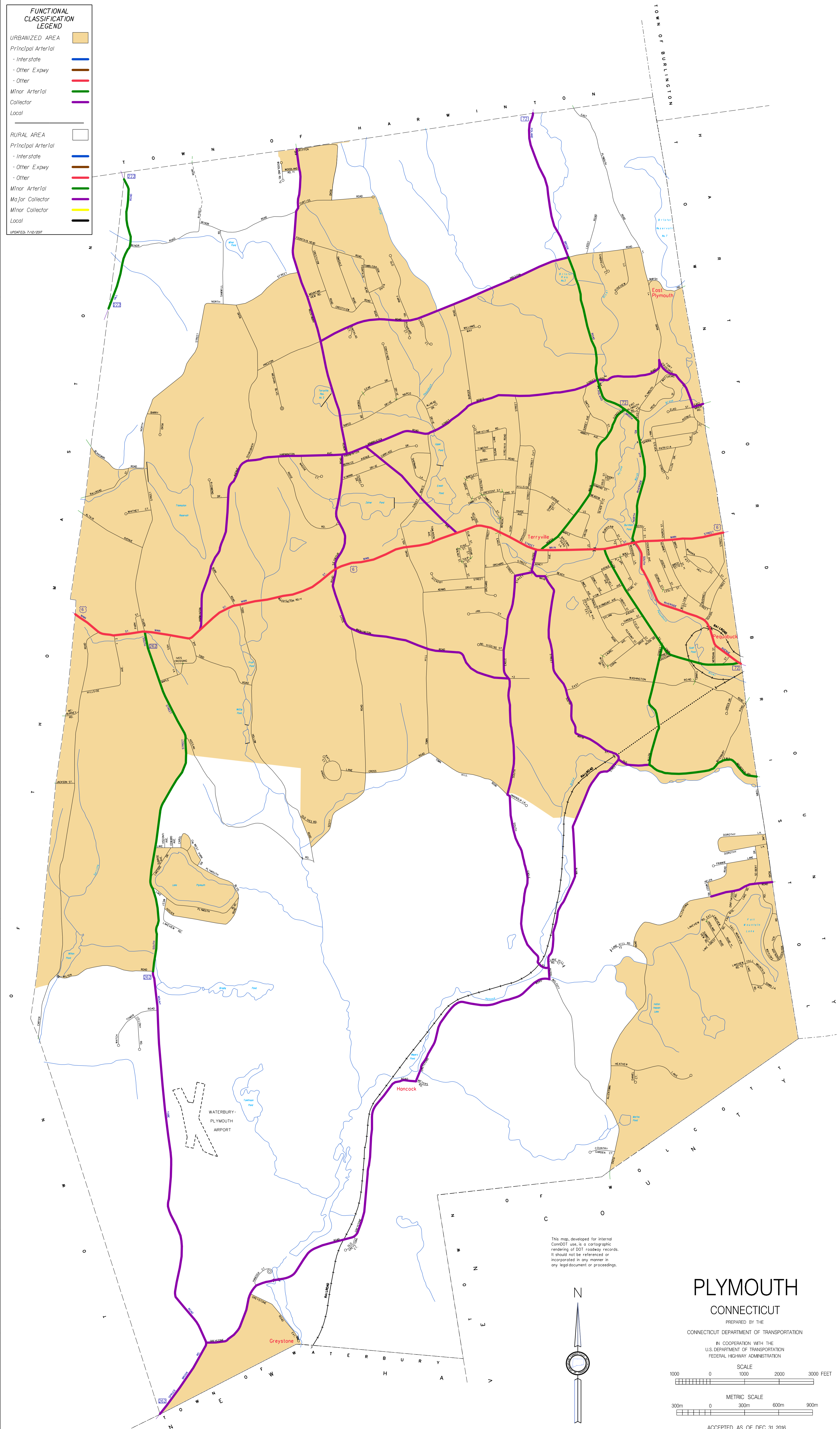
**URBANIZED AREA**

- Principal Arterial
  - Interstate
  - Other Expwy
  - Other
- Minor Arterial
- Collector
- Local


**RURAL AREA**

- Principal Arterial
  - Interstate
  - Other Expwy
  - Other
- Minor Arterial
- Major Collector
- Minor Collector
- Local

UPDATED: 7/12/2017

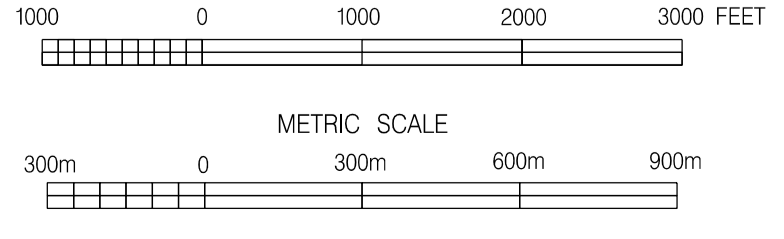


This map, developed for internal ComDOT use, is a cartographic rendering of DOT roadway records. It should not be referenced or incorporated in any manner in any legal document or proceedings.



# PLYMOUTH CONNECTICUT

PREPARED BY THE  
CONNECTICUT DEPARTMENT OF TRANSPORTATION  
IN COOPERATION WITH THE  
U.S. DEPARTMENT OF TRANSPORTATION  
FEDERAL HIGHWAY ADMINISTRATION



ACCEPTED AS OF DEC. 31, 2016