
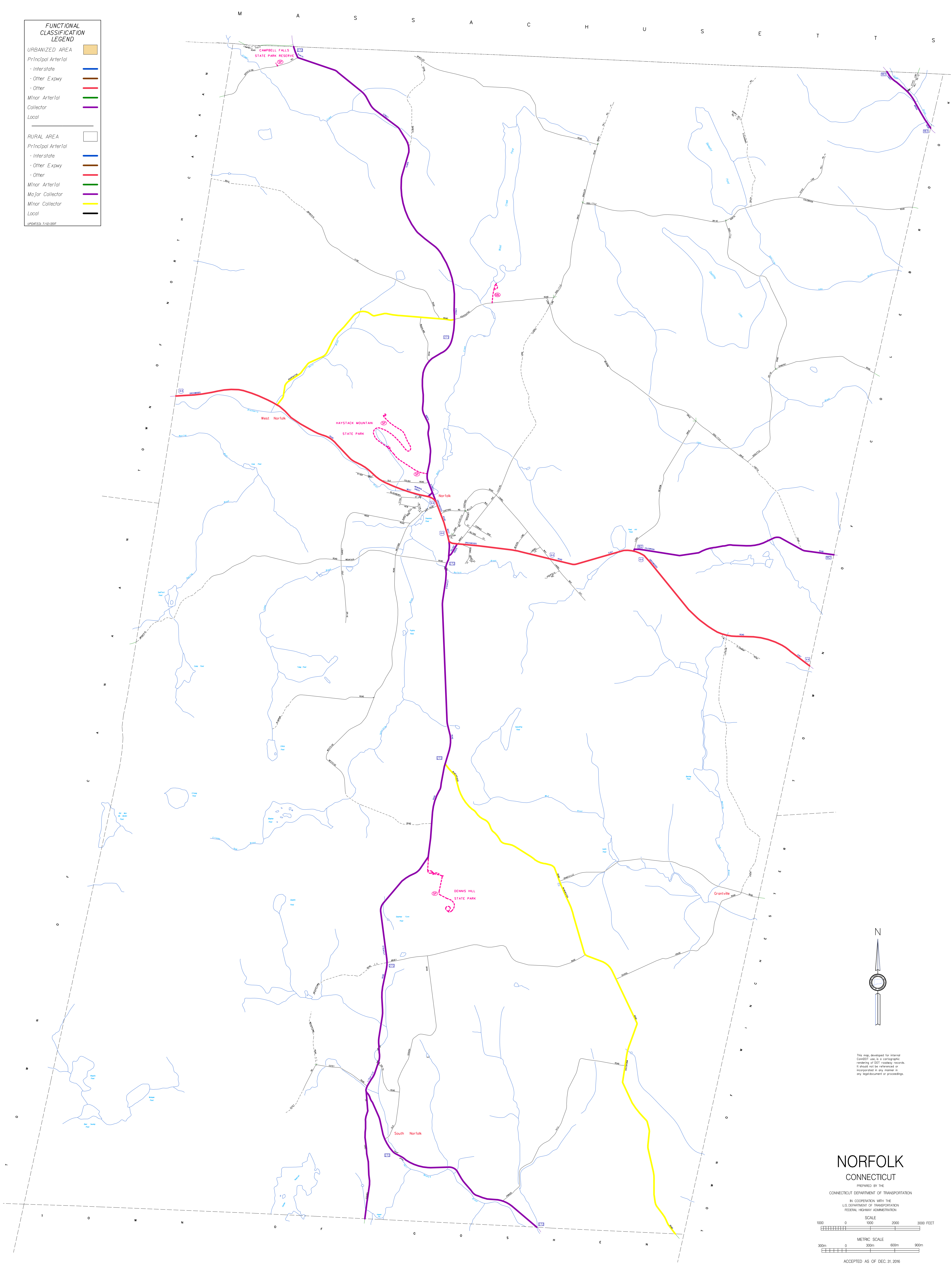


FUNCTIONAL CLASSIFICATION LEGEND	
URBANIZED AREA	
Principal Arterial	Blue line
- Interstate	Thick blue line
- Other Expwy	Orange line
- Other	Red line
Minor Arterial	Green line
Collector	Purple line
Local	Black line
RURAL AREA	
Principal Arterial	Blue line
- Interstate	Thick blue line
- Other Expwy	Orange line
- Other	Red line
Minor Arterial	Green line
Major Collector	Yellow line
Minor Collector	Light purple line
Local	Black line

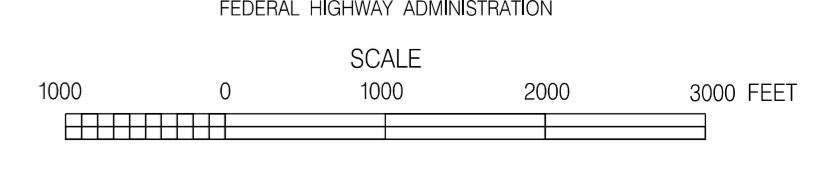
URBAREA 7/18/2017



This map, developed for internal ComDOT use, is a cartographic rendering of DOT roadway records. It should not be referenced or incorporated in any manner in any legal document or proceedings.

NORFOLK CONNECTICUT

PREPARED BY THE
CONNECTICUT DEPARTMENT OF TRANSPORTATION
IN COOPERATION WITH THE
U.S. DEPARTMENT OF TRANSPORTATION
FEDERAL HIGHWAY ADMINISTRATION



ACCEPTED AS OF DEC. 31, 2016