

FUNCTIONAL CLASSIFICATION LEGEND


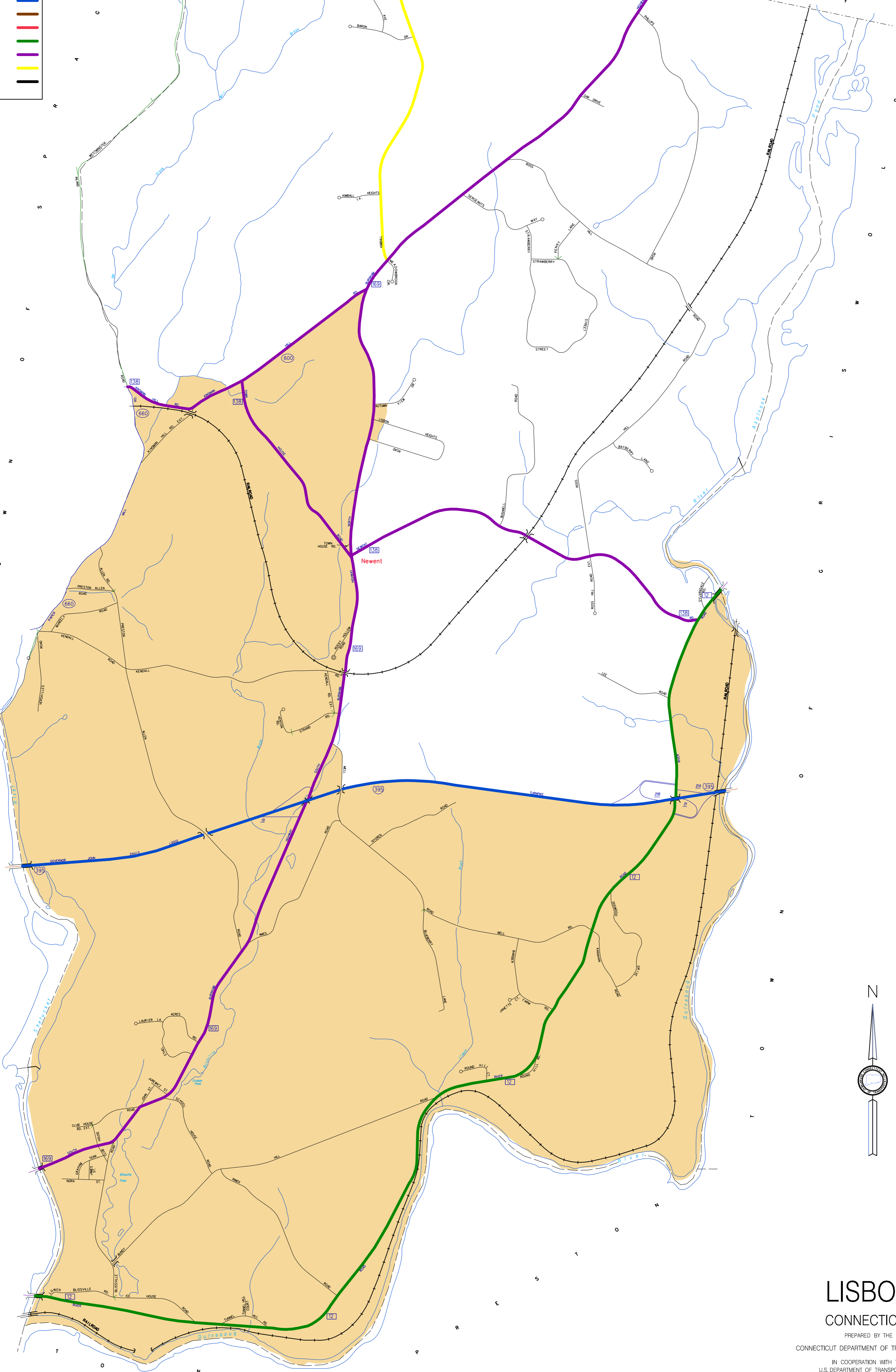
URBANIZED AREA

- Principal Arterial - Interstate
- Principal Arterial - Other Expwy
- Principal Arterial - Other
- Minor Arterial
- Collector
- Local

RURAL AREA

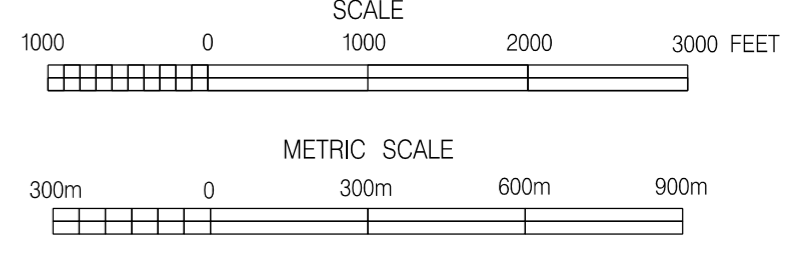
- Principal Arterial - Interstate
- Principal Arterial - Other Expwy
- Principal Arterial - Other
- Minor Arterial
- Major Collector
- Minor Collector
- Local

UPDATED: 01/29/2018



LISBON CONNECTICUT

PREPARED BY THE
CONNECTICUT DEPARTMENT OF TRANSPORTATION
IN COOPERATION WITH THE
U.S. DEPARTMENT OF TRANSPORTATION
FEDERAL HIGHWAY ADMINISTRATION



This map, developed for internal ComDOT use, is a cartographic rendering of DOT roadway records. It should not be referenced or incorporated in any manner in any legal document or proceedings.

ACCEPTED AS OF DEC. 31, 2017