

### FUNCTIONAL CLASSIFICATION LEGEND

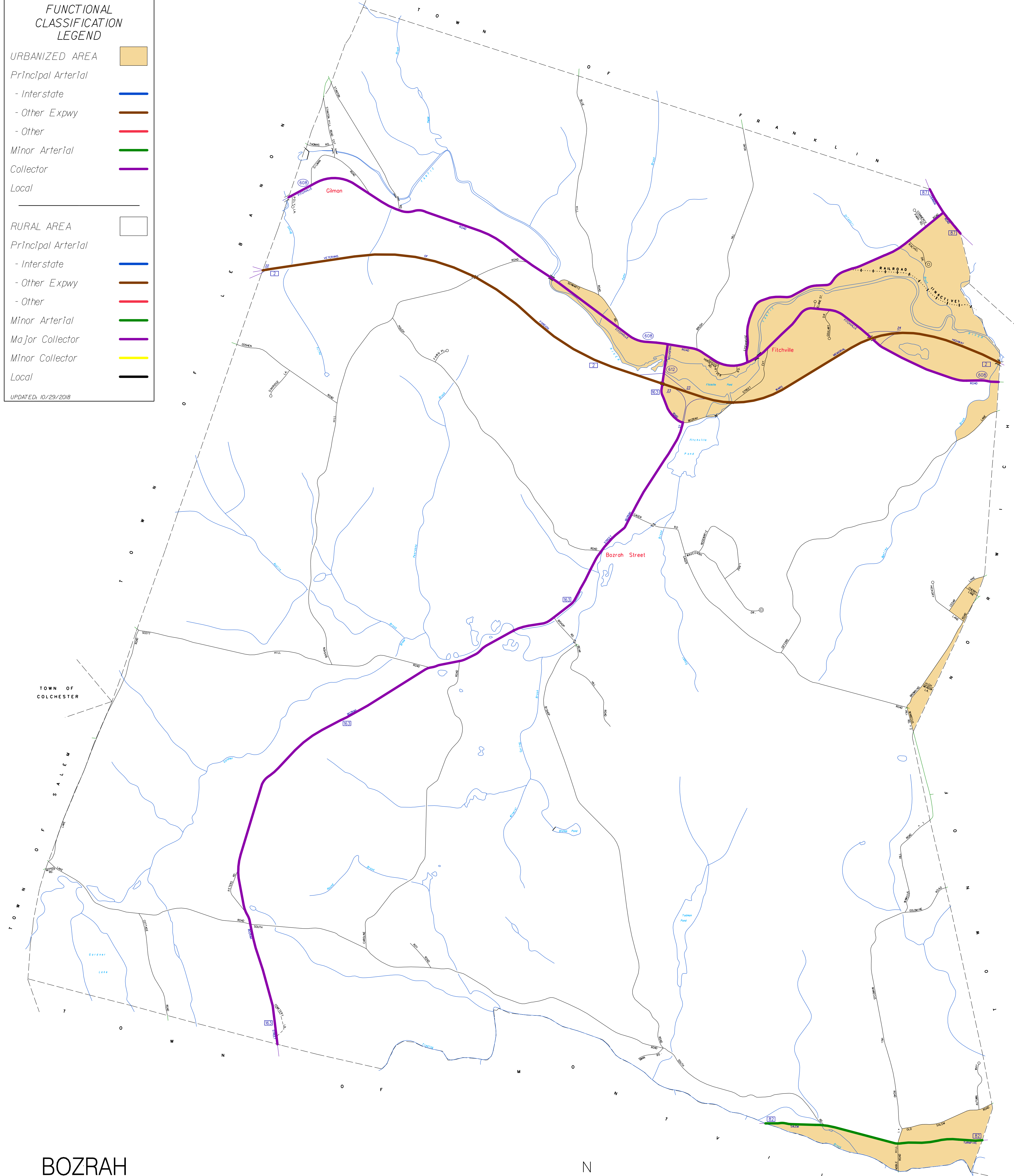
**URBANIZED AREA**

- Principal Arterial
  - Interstate
  - Other Expwy
  - Other
- Minor Arterial
- Collector
- Local

**RURAL AREA**

- Principal Arterial
  - Interstate
  - Other Expwy
  - Other
- Minor Arterial
- Major Collector
- Minor Collector
- Local

UPDATED: 10/29/2018

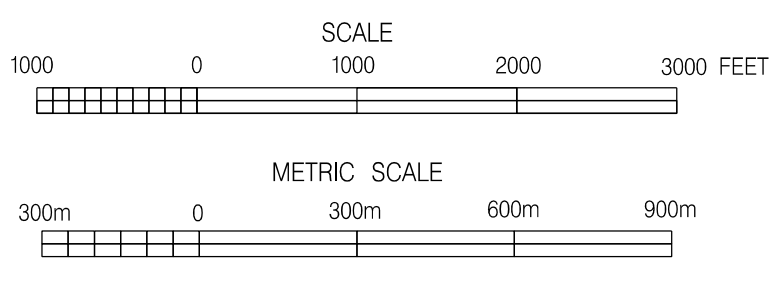


# BOZRAH


## CONNECTICUT

PREPARED BY THE  
CONNECTICUT DEPARTMENT OF TRANSPORTATION

IN COOPERATION WITH THE  
U.S. DEPARTMENT OF TRANSPORTATION  
FEDERAL HIGHWAY ADMINISTRATION



ACCEPTED AS OF DEC. 31, 2017



This map, developed for internal ConDOT use, is a cartographic rendering of DOT roadway records. It should not be referenced or incorporated in any manner in any legal document or proceedings.