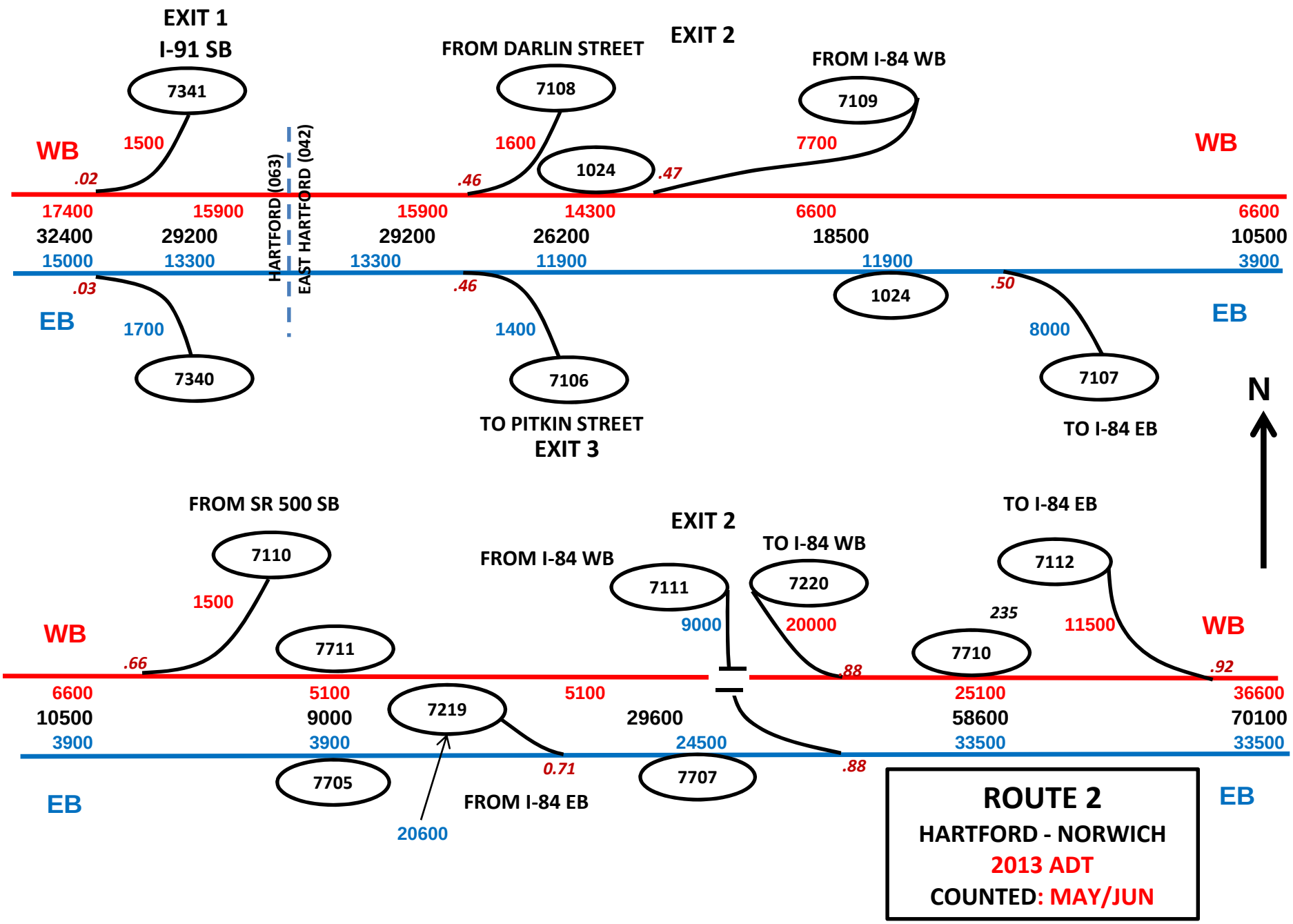
EXIT 1
I-91 SB
7341
WB
1500
.02
17400
15900
32400
29200
15000
13300
.03
EB
1700
7340
HARTFORD (063)
EAST HARTFORD (042)
FROM DARLIN STREET
7108
1600
.46
15900
29200
13300
TO PITKIN STREET
EXIT 3
7106
1400
.46
EXIT 2
1024
.47
14300
26200
11900
FROM I-84 WB
7109
7700
6600
18500
11900
1024
.50
8000
7107
TO I-84 EB
WB
6600
10500
3900
EB
N
FROM SR 500 SB
7110
1500
.66
6600
10500
3900
WB
7711
5100
9000
3900
7705
EB
7219
20600
5100
0.71
FROM I-84 EB
EXIT 2
FROM I-84 WB
7111
9000
24500
29600
7707
.88
TO I-84 WB
7220
20000
.88
TO I-84 EB
7112
235
11500
7710
25100
58600
33500
.92
WB
36600
70100
33500
EB
ROUTE 2
HARTFORD - NORWICH
2013 ADT
COUNTED: MAY/JUN

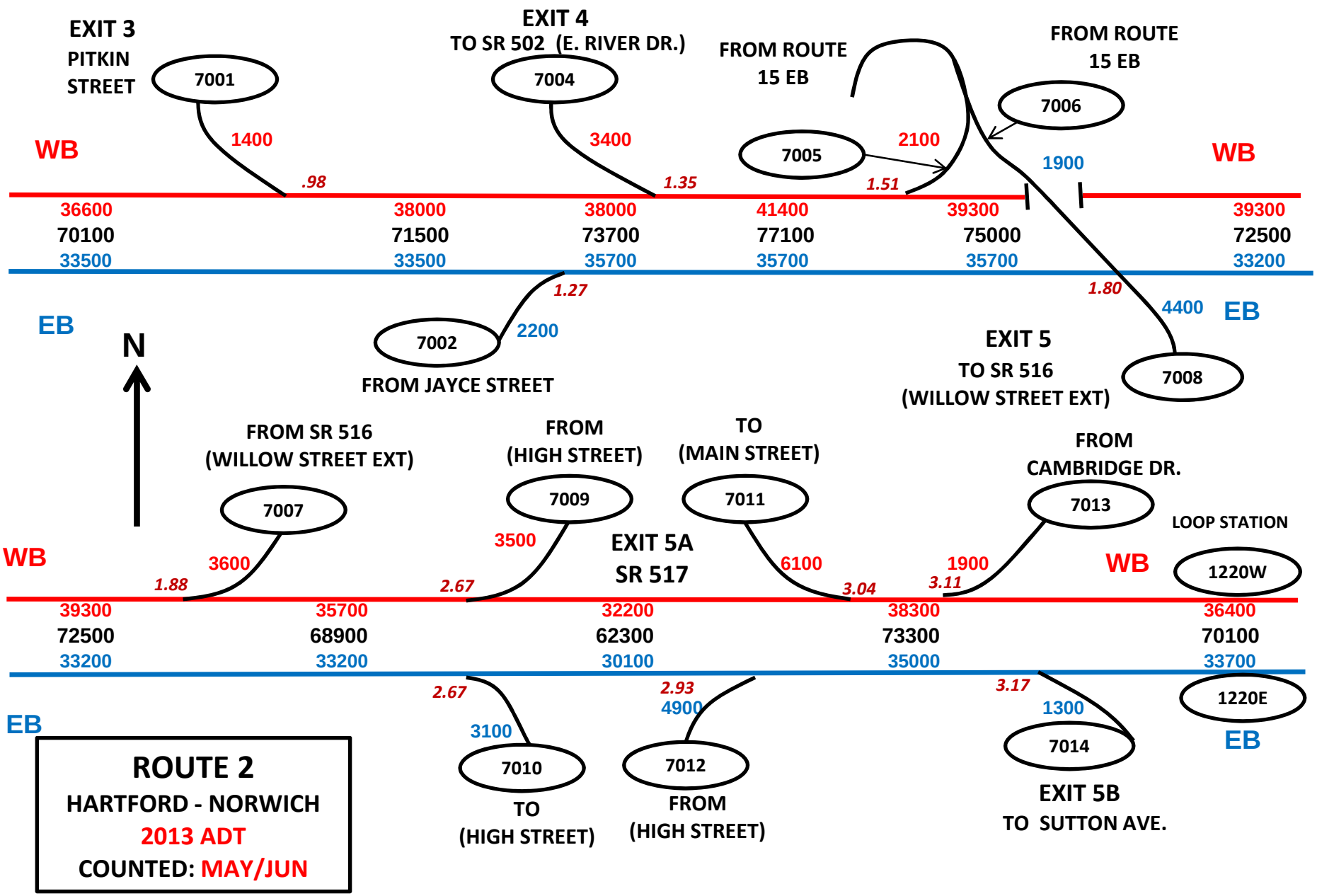
EXIT 3
PITKIN STREET
7001
1400
.98
WB
36600
70100
33500
EXIT 4
TO SR 502 (E. RIVER DR.)
7004
3400
1.35
38000
71500
33500
38000
73700
35700
FROM ROUTE 15 EB
7005
2100
1.51
41400
77100
35700
FROM ROUTE 15 EB
7006
1900
39300
75000
35700
WB
39300
72500
33200
EB
1.27
2200
7002
FROM JAYCE STREET
1.80
4400
EB
EXIT 5
TO SR 516
(WILLOW STREET EXT)
7008
N
FROM SR 516
(WILLOW STREET EXT)
7007
3600
1.88
WB
39300
72500
33200
35700
68900
33200
FROM
(HIGH STREET)
7009
3500
2.67
EXIT 5A
SR 517
32200
62300
30100
TO
(MAIN STREET)
7011
6100
3.04
38300
73300
35000
FROM
CAMBRIDGE DR.
7013
1900
3.11
WB
LOOP STATION
1220W
36400
70100
33700
EB
2.67
3100
7010
TO
(HIGH STREET)
2.93
4900
7012
FROM
(HIGH STREET)
3.17
1300
7014
EXIT 5B
TO SUTTON AVE.
1220E
EB
ROUTE 2
HARTFORD - NORWICH
2013 ADT
COUNTED: MAY/JUN

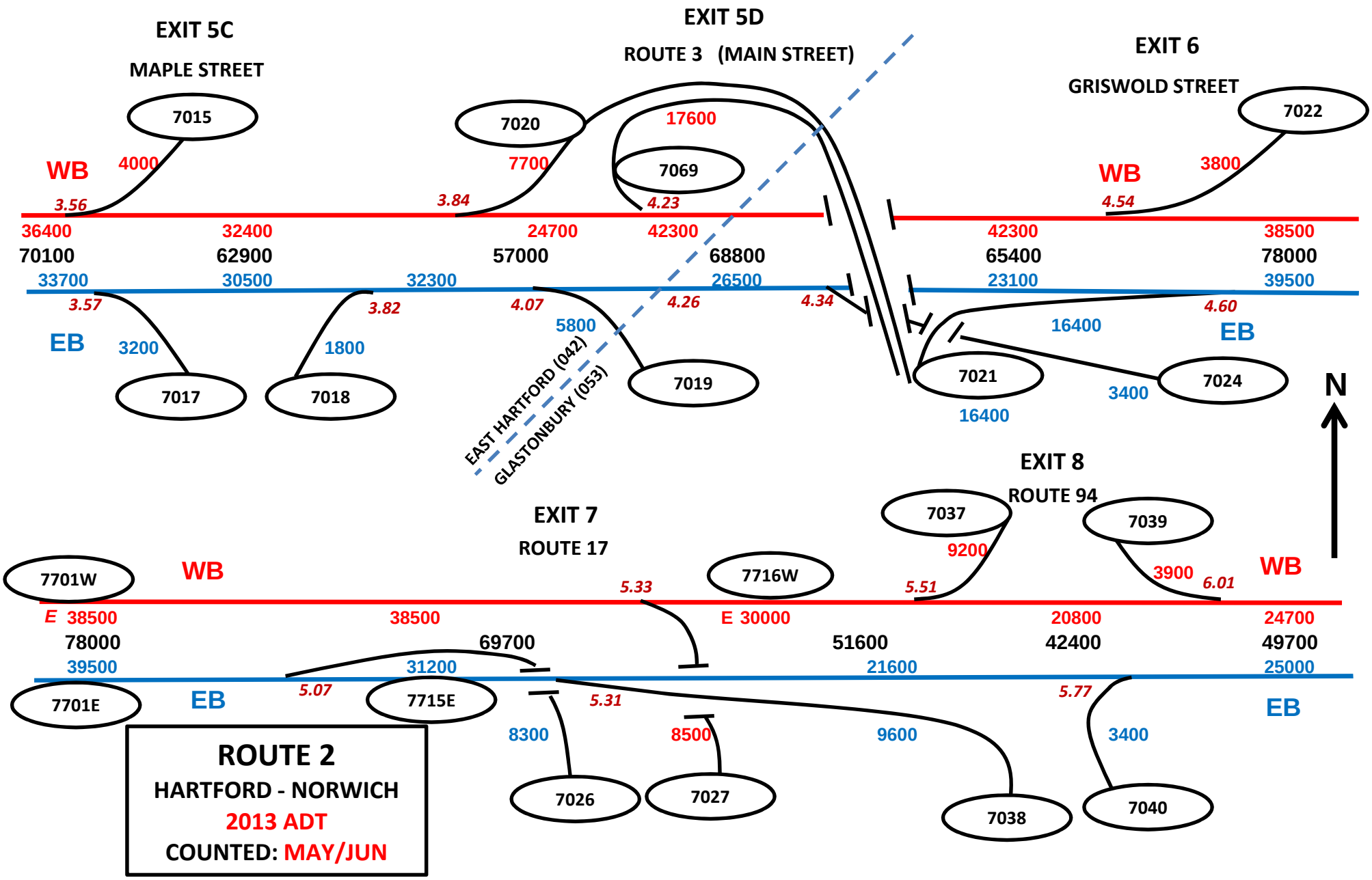
EXIT 5C
MAPLE STREET
EXIT 5D
ROUTE 3 (MAIN STREET)
EXIT 6
GRISWOLD STREET
7015
7020
7069
7022
WB
4000
7700
17600
3800
3.56
3.84
4.23
4.54
36400
32400
24700
42300
42300
38500
70100
62900
57000
68800
65400
78000
33700
30500
32300
26500
23100
39500
3.57
3.82
4.07
4.26
4.34
4.60
EB
3200
1800
5800
16400
7017
7018
7019
7021
7024
3400
16400
EAST HARTFORD (042)
GLASTONBURY (053)
N
EXIT 8
ROUTE 94
EXIT 7
ROUTE 17
7037
7039
9200
3900
7701W
WB
7716W
5.33
5.51
6.01
WB
E 38500
38500
E 30000
20800
24700
78000
69700
51600
42400
49700
39500
31200
21600
25000
7701E
EB
5.07
7715E
5.31
5.77
EB
8300
8500
9600
3400
7026
7027
7038
7040
ROUTE 2
HARTFORD - NORWICH
2013 ADT
COUNTED: MAY/JUN

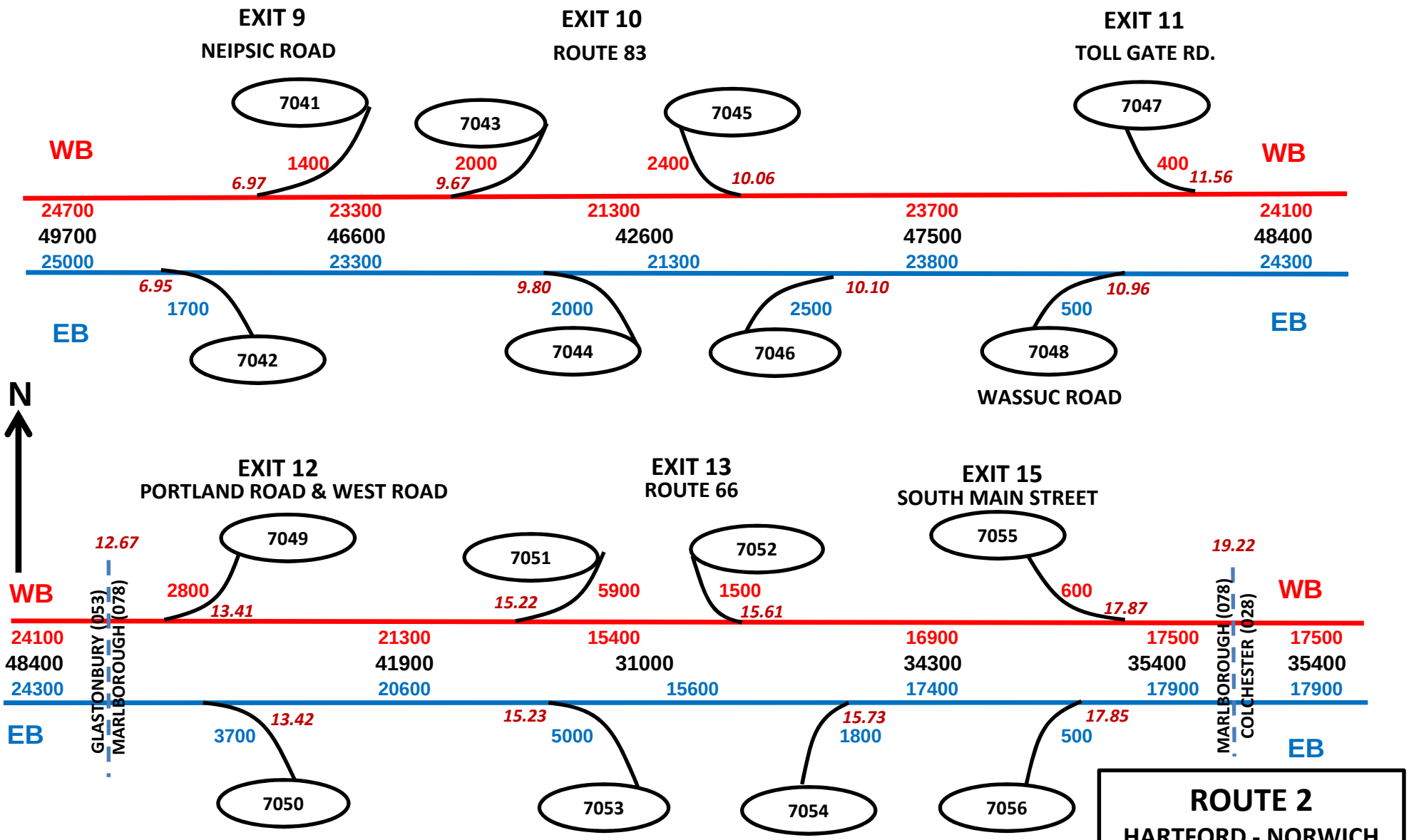

ROUTE 2

HARTFORD - NORWICH

2013 ADT

COUNTED: MAY/JUN

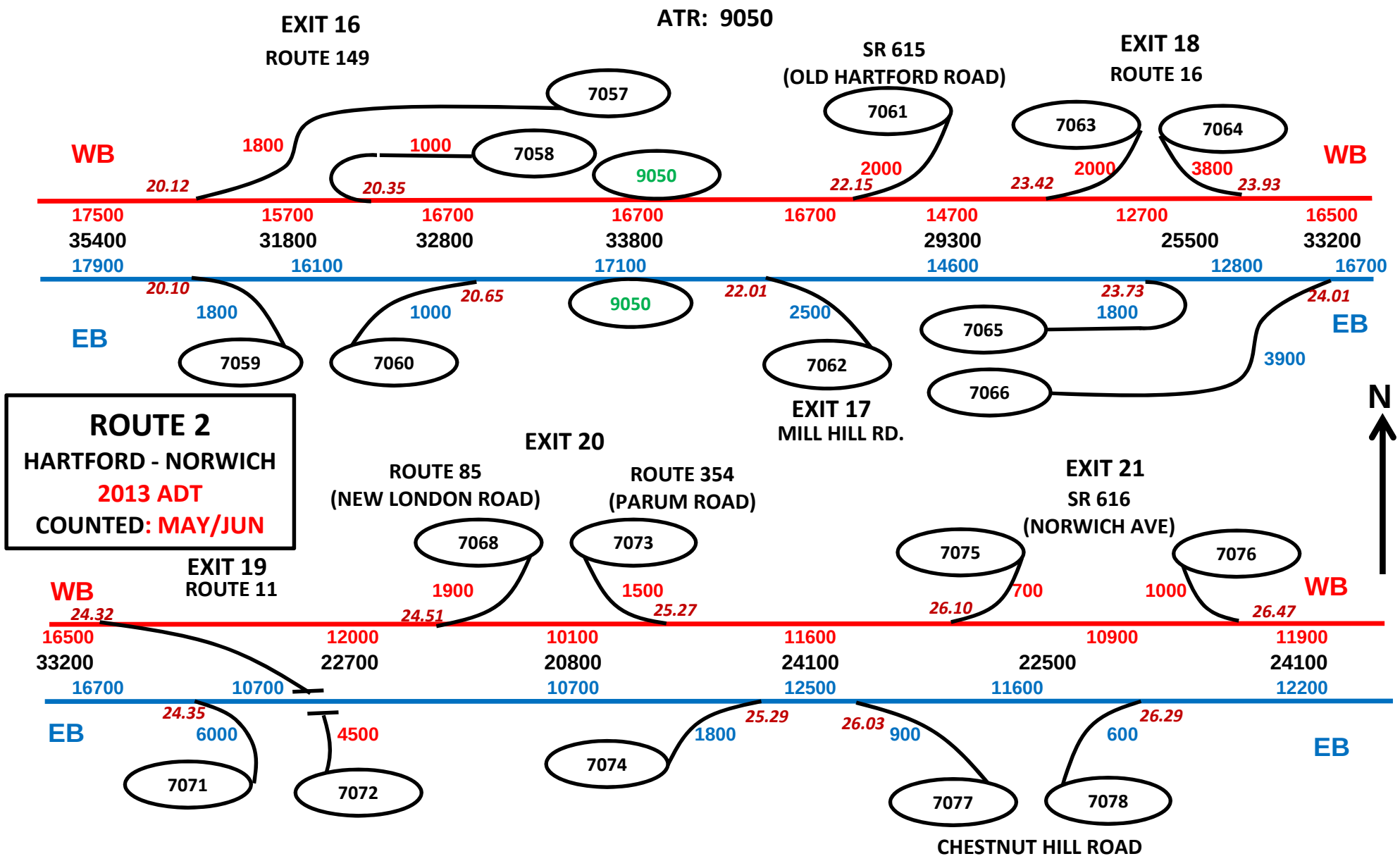
ROUTE 2
HARTFORD - NORWICH
2013 ADT
COUNTED: MAY/JUN
ATR: 9050
EXIT 16
ROUTE 149
SR 615
(OLD HARTFORD ROAD)
EXIT 18
ROUTE 16
WB
EB
7057
7058
9050
7061
7063
7064
1800
1000
2000
2000
3800
20.12
20.35
22.15
23.42
23.93
17500
15700
16700
16700
16700
14700
12700
16500
35400
31800
32800
33800
29300
25500
33200
17900
16100
17100
14600
12800
16700
20.10
20.65
22.01
23.73
24.01
1800
1000
9050
2500
1800
3900
7059
7060
7062
7065
7066
EXIT 17
MILL HILL RD.
N
EXIT 20
ROUTE 85
(NEW LONDON ROAD)
ROUTE 354
(PARUM ROAD)
EXIT 21
SR 616
(NORWICH AVE)
7068
7073
7075
7076
EXIT 19
ROUTE 11
1900
1500
700
1000
24.32
24.51
25.27
26.10
26.47
16500
12000
10100
11600
10900
11900
33200
22700
20800
24100
22500
24100
16700
10700
10700
12500
11600
12200
24.35
25.29
26.03
26.29
6000
4500
1800
900
600
7071
7072
7074
7077
7078
CHESTNUT HILL ROAD

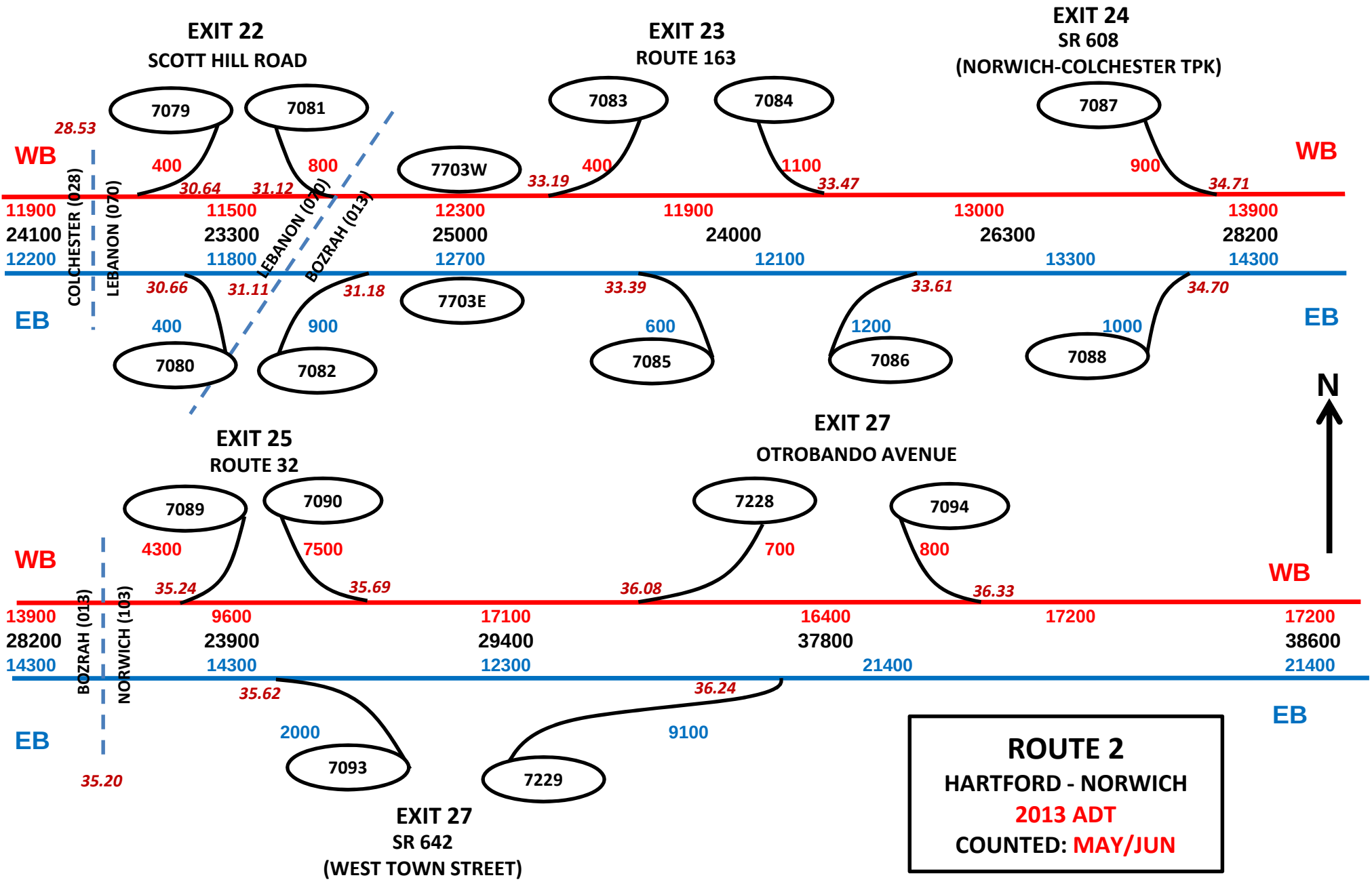
EXIT 22
SCOTT HILL ROAD
EXIT 23
ROUTE 163
EXIT 24
SR 608
(NORWICH-COLCHESTER TPK)
7079
7081
7083
7084
7087
7703W
7703E
7080
7082
7085
7086
7088
WB
EB
28.53
400
800
30.64
31.12
33.19
400
1100
33.47
900
34.71
11900
11500
12300
11900
13000
13900
24100
23300
25000
24000
26300
28200
12200
11800
12700
12100
13300
14300
30.66
31.11
31.18
33.39
33.61
34.70
400
900
600
1200
1000
COLCHESTER (028)
LEBANON (070)
LEBANON (070)
BOZRAH (013)
N
EXIT 25
ROUTE 32
EXIT 27
OTROBANDO AVENUE
7089
7090
7228
7094
4300
7500
700
800
35.24
35.69
36.08
36.33
13900
9600
17100
16400
17200
17200
28200
23900
29400
37800
38600
14300
14300
12300
21400
21400
35.62
36.24
2000
9100
7093
7229
35.20
BOZRAH (013)
NORWICH (103)
EXIT 27
SR 642
(WEST TOWN STREET)
ROUTE 2
HARTFORD - NORWICH
2013 ADT
COUNTED: MAY/JUN

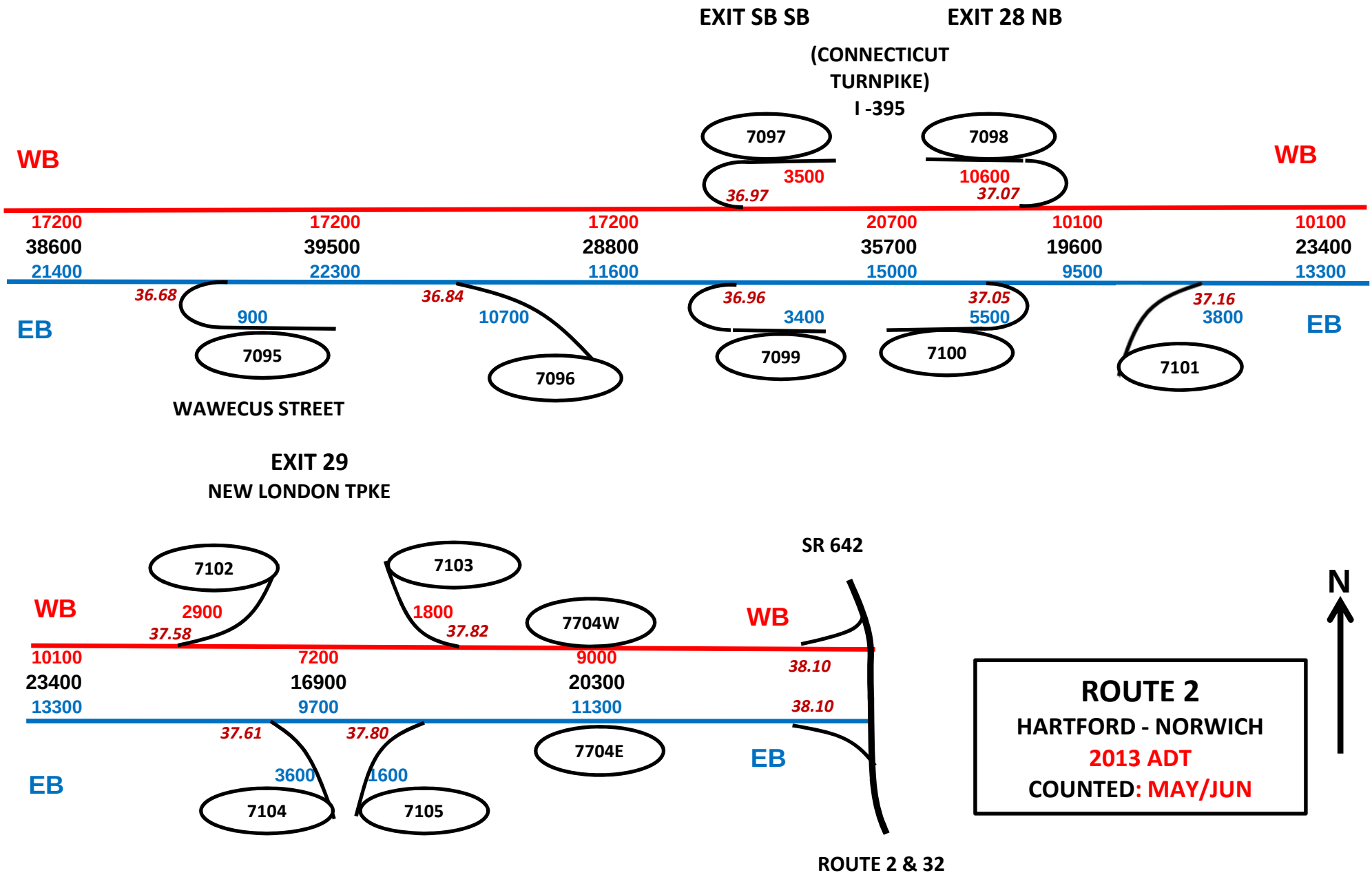
EXIT SB SB
EXIT 28 NB
(CONNECTICUT TURNPIKE)
I -395
7097
7098
WB
WB
3500
10600
36.97
37.07
17200
17200
17200
20700
10100
10100
38600
39500
28800
35700
19600
23400
21400
22300
11600
15000
9500
13300
36.68
36.84
36.96
37.05
37.16
EB
900
10700
3400
5500
3800
EB
7095
7096
7099
7100
7101
WAWECUS STREET
EXIT 29
NEW LONDON TPKE
SR 642
7102
7103
WB
2900
1800
7704W
WB
37.58
37.82
10100
7200
9000
38.10
23400
16900
20300
13300
9700
11300
38.10
37.61
37.80
7704E
EB
EB
3600
1600
7104
7105
ROUTE 2 & 32
N
ROUTE 2
HARTFORD - NORWICH
2013 ADT
COUNTED: MAY/JUN