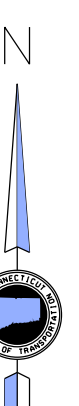


MACHINE LOCATIONS (49)  
 2010 ADT  
 COUNTED: OCT/NOV

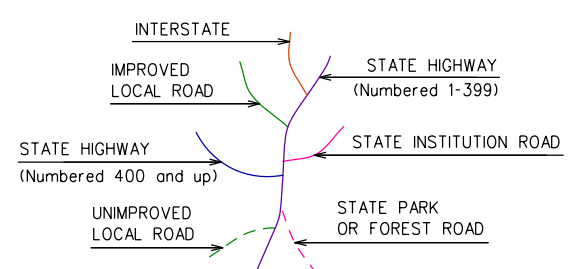
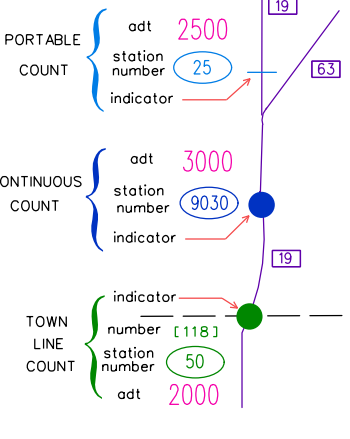
CANTON  
 CONNECTICUT

PREPARED BY THE  
 CONNECTICUT DEPARTMENT OF TRANSPORTATION  
 IN COOPERATION WITH THE  
 U.S. DEPARTMENT OF TRANSPORTATION  
 FEDERAL HIGHWAY ADMINISTRATION



This map, developed for internal  
 ComDOT use, is a cartographic  
 rendering of DOT roadway records.  
 It should not be referenced or  
 incorporated in any manner in  
 any legal document or proceedings.

ACCEPTED AS OF DEC. 31, 2008



\* ACF 0.99 APPLIED TO ROUTE 177  
 FROM ROUTE 4 IN FARMINGTON TO US 44 IN CANTON  
 (BASED ON STATION 5011 AVON 2009)

\*\* ACF 0.98 APPLIED TO US 44  
 FROM ROUTE 8 NB (E JCT) IN WINCHESTER TO ROUTE 179 (W JCT) IN CANTON  
 (BASED ON STATION 5007 BARKHAMSTEED 2009)

\*\*\* ACF 0.99 APPLIED TO DYER AVENUE  
 FROM SR565 (MAPLE AVE) IN CANTON TO US44 IN CANTON  
 (BASED ON STATION 5083 CANTON 2010)