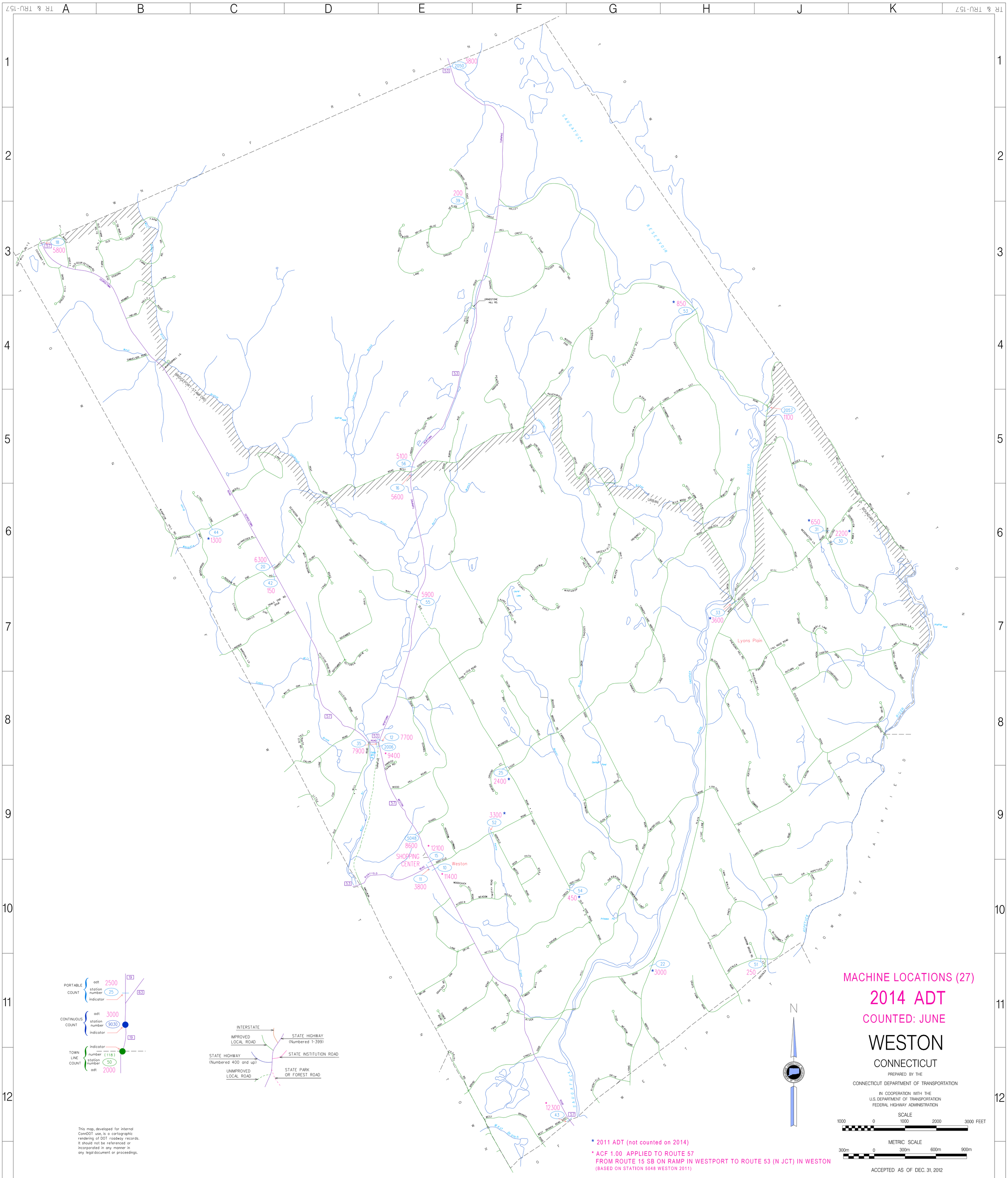
MACHINE LOCATIONS (27)
2014 ADT
COUNTED: JUNE
WESTON
CONNECTICUT
PREPARED BY THE
CONNECTICUT DEPARTMENT OF TRANSPORTATION
IN COOPERATION WITH THE
U.S. DEPARTMENT OF TRANSPORTATION
FEDERAL HIGHWAY ADMINISTRATION
SCALE
1000 0 1000 2000 3000 FEET
METRIC SCALE
300m 0 300m 600m 900m
ACCEPTED AS OF DEC. 31, 2012
* 2011 ADT (not counted on 2014)
* ACF 1.00 APPLIED TO ROUTE 57
FROM ROUTE 15 SB ON RAMP IN WESTPORT TO ROUTE 53 (N JCT) IN WESTON
(BASED ON STATION 5048 WESTON 2011)
PORTABLE COUNT
adt 2500
station number 25
indicator
CONTINUOUS COUNT
adt 3000
station number 9030
indicator
TOWN LINE COUNT
indicator
number [118]
station number 50
adt 2000
INTERSTATE
IMPROVED LOCAL ROAD
STATE HIGHWAY (Numbered 1-399)
STATE HIGHWAY (Numbered 400 and up)
STATE INSTITUTION ROAD
UNIMPROVED LOCAL ROAD
STATE PARK OR FOREST ROAD
This map, developed for internal ConnDOT use, is a cartographic rendering of DOT roadway records. It should not be referenced or incorporated in any manner in any legal document or proceedings.
SAUGATUCK RESERVOIR
SAUGATUCK RIVER
Lyons Plain
Weston
SHOPPING CENTER
URBAN
BROOKFORT STAMFORD
TOWN OF REDDING
TOWN OF EASTON
TOWN OF FAIRFIELD
TOWN OF WILTON
TOWN OF NORWALK
3800
2050
200
39
850
53
2057
1100
5100
56
16
5600
650
31
2200
30
44
1300
6300
20
42
150
5900
55
33
3600
5800
18
57
7700
12
2006
7900
35
9400
2400
25
3300
52
5048
8600
12100
15
10
11400
11
3800
450
54
22
3000
250
51
12300
43

STATE OF CONNECTICUT
DEPARTMENT OF TRANSPORTATION
BUREAU OF POLICY AND PLANNING
PLANNING INVENTORY AND DATA

TRAFFIC RECORDER DATA

TOWN OF WESTON ROUTE 57 DIRECTION B

SOUTH OF ROUTE 53 (S JCT)

| DAY | SUN | MON | TUE | WED | THU | FRI | SAT |
|---|---|---|---|---|---|---|---|
| DATE | 0 | 06/23/2014 | 06/24/2014 | 0 | 0 | 0 | 0 |
| TYPE | | | | | | | |
| HOUR | | | | | | | |

2014 ADT = 11400 ACF = 1.00

**********

| | | | | | | | |
|---|---|---|---|---|---|---|---|
| 12A | 0 | 0 | 52 | 0 | 0 | 0 | 0 |
| 01A | 0 | 0 | 24 | 0 | 0 | 0 | 0 |
| 02A | 0 | 0 | 7 | 0 | 0 | 0 | 0 |
| 03A | 0 | 0 | 7 | 0 | 0 | 0 | 0 |
| 04A | 0 | 0 | 37 | 0 | 0 | 0 | 0 |
| 05A | 0 | 0 | 147 | 0 | 0 | 0 | 0 |
| 06A | 0 | 399 | 394 | 0 | 0 | 0 | 0 |
| 07A | 0 | 748 | 751 | 0 | 0 | 0 | 0 |
| 08A | 0 | 1063 | 1069 | 0 | 0 | 0 | 0 |
| 09A | 0 | 974 | 982 | 0 | 0 | 0 | 0 |
| 10A | 0 | 740 | 737 | 0 | 0 | 0 | 0 |
| 11A | 0 | 816 | 830 | 0 | 0 | 0 | 0 |
| 12P | 0 | 844 | 0 | 0 | 0 | 0 | 0 |
| 01P | 0 | 773 | 0 | 0 | 0 | 0 | 0 |
| 02P | 0 | 824 | 0 | 0 | 0 | 0 | 0 |
| 03P | 0 | 944 | 0 | 0 | 0 | 0 | 0 |
| 04P | 0 | 930 | 0 | 0 | 0 | 0 | 0 |
| 05P | 0 | 970 | 0 | 0 | 0 | 0 | 0 |
| 06P | 0 | 814 | 0 | 0 | 0 | 0 | 0 |
| 07P | 0 | 613 | 0 | 0 | 0 | 0 | 0 |
| 08P | 0 | 397 | 0 | 0 | 0 | 0 | 0 |
| 09P | 0 | 257 | 0 | 0 | 0 | 0 | 0 |
| 10P | 0 | 176 | 0 | 0 | 0 | 0 | 0 |
| 11P | 0 | 91 | 0 | 0 | 0 | 0 | 0 |
| TOT | 0 | 12373 | 5037 | 0 | 0 | 0 | 0 |

STATE OF CONNECTICUT
DEPARTMENT OF TRANSPORTATION
BUREAU OF POLICY AND PLANNING
PLANNING INVENTORY AND DATA

TRAFFIC RECORDER DATA

TOWN OF WESTON ROUTE 53 DIRECTION B

WEST OF ROUTE 57 (S JCT)

| DAY | SUN | MON | TUE | WED | THU | FRI | SAT |
|---|---|---|---|---|---|---|---|
| DATE | 0 | 06/23/2014 | 06/24/2014 | 0 | 0 | 0 | 0 |
| TYPE | | | | | | | |
| HOUR | | | | | | | |

2014 ADT = 3800 ACF = NA

**********

| | | | | | | | |
|---|---|---|---|---|---|---|---|
| 12A | 0 | 0 | 16 | 0 | 0 | 0 | 0 |
| 01A | 0 | 0 | 5 | 0 | 0 | 0 | 0 |
| 02A | 0 | 0 | 0 | 0 | 0 | 0 | 0 |
| 03A | 0 | 0 | 1 | 0 | 0 | 0 | 0 |
| 04A | 0 | 0 | 5 | 0 | 0 | 0 | 0 |
| 05A | 0 | 0 | 20 | 0 | 0 | 0 | 0 |
| 06A | 0 | 63 | 76 | 0 | 0 | 0 | 0 |
| 07A | 0 | 279 | 256 | 0 | 0 | 0 | 0 |
| 08A | 0 | 526 | 500 | 0 | 0 | 0 | 0 |
| 09A | 0 | 317 | 318 | 0 | 0 | 0 | 0 |
| 10A | 0 | 210 | 226 | 0 | 0 | 0 | 0 |
| 11A | 0 | 208 | 202 | 0 | 0 | 0 | 0 |
| 12P | 0 | 274 | 0 | 0 | 0 | 0 | 0 |
| 01P | 0 | 255 | 0 | 0 | 0 | 0 | 0 |
| 02P | 0 | 226 | 0 | 0 | 0 | 0 | 0 |
| 03P | 0 | 272 | 0 | 0 | 0 | 0 | 0 |
| 04P | 0 | 338 | 0 | 0 | 0 | 0 | 0 |
| 05P | 0 | 433 | 0 | 0 | 0 | 0 | 0 |
| 06P | 0 | 350 | 0 | 0 | 0 | 0 | 0 |
| 07P | 0 | 191 | 0 | 0 | 0 | 0 | 0 |
| 08P | 0 | 77 | 0 | 0 | 0 | 0 | 0 |
| 09P | 0 | 66 | 0 | 0 | 0 | 0 | 0 |
| 10P | 0 | 26 | 0 | 0 | 0 | 0 | 0 |
| 11P | 0 | 27 | 0 | 0 | 0 | 0 | 0 |
| TOT | 0 | 4138 | 1625 | 0 | 0 | 0 | 0 |

STATE OF CONNECTICUT
DEPARTMENT OF TRANSPORTATION
BUREAU OF POLICY AND PLANNING
PLANNING INVENTORY AND DATA

TRAFFIC RECORDER DATA

TOWN OF WESTON ROUTE 53 DIRECTION B

NE OF ROUTE 57 (N JCT)

| DAY | SUN | MON | TUE | WED | THU | FRI | SAT |
|---|---|---|---|---|---|---|---|
| DATE | 0 | 06/23/2014 | 06/24/2014 | 0 | 0 | 0 | 0 |
| TYPE | | | | | | | |
| HOUR | | | | | | | |

2014 ADT = 7700 ACF = NA

**********

| | | | | | | | |
|---|---|---|---|---|---|---|---|
| 12A | 0 | 0 | 32 | 0 | 0 | 0 | 0 |
| 01A | 0 | 0 | 16 | 0 | 0 | 0 | 0 |
| 02A | 0 | 0 | 5 | 0 | 0 | 0 | 0 |
| 03A | 0 | 0 | 5 | 0 | 0 | 0 | 0 |
| 04A | 0 | 0 | 15 | 0 | 0 | 0 | 0 |
| 05A | 0 | 0 | 68 | 0 | 0 | 0 | 0 |
| 06A | 0 | 0 | 329 | 0 | 0 | 0 | 0 |
| 07A | 0 | 919 | 898 | 0 | 0 | 0 | 0 |
| 08A | 0 | 975 | 986 | 0 | 0 | 0 | 0 |
| 09A | 0 | 656 | 651 | 0 | 0 | 0 | 0 |
| 10A | 0 | 501 | 533 | 0 | 0 | 0 | 0 |
| 11A | 0 | 394 | 0 | 0 | 0 | 0 | 0 |
| 12P | 0 | 328 | 0 | 0 | 0 | 0 | 0 |
| 01P | 0 | 344 | 0 | 0 | 0 | 0 | 0 |
| 02P | 0 | 444 | 0 | 0 | 0 | 0 | 0 |
| 03P | 0 | 520 | 0 | 0 | 0 | 0 | 0 |
| 04P | 0 | 636 | 0 | 0 | 0 | 0 | 0 |
| 05P | 0 | 867 | 0 | 0 | 0 | 0 | 0 |
| 06P | 0 | 684 | 0 | 0 | 0 | 0 | 0 |
| 07P | 0 | 328 | 0 | 0 | 0 | 0 | 0 |
| 08P | 0 | 199 | 0 | 0 | 0 | 0 | 0 |
| 09P | 0 | 123 | 0 | 0 | 0 | 0 | 0 |
| 10P | 0 | 109 | 0 | 0 | 0 | 0 | 0 |
| 11P | 0 | 73 | 0 | 0 | 0 | 0 | 0 |
| TOT | 0 | 8100 | 3538 | 0 | 0 | 0 | 0 |

STATE OF CONNECTICUT
DEPARTMENT OF TRANSPORTATION
BUREAU OF POLICY AND PLANNING
PLANNING INVENTORY AND DATA

TRAFFIC RECORDER DATA

TOWN OF WESTON ROUTE 57 DIRECTION B

NORTH OF ROUTE 53 (S JCT)

| DAY | SUN | MON | TUE | WED | THU | FRI | SAT |
|---|---|---|---|---|---|---|---|
| DATE | 0 | 06/23/2014 | 06/24/2014 | 0 | 0 | 0 | 0 |
| TYPE | | | | | | | |
| HOUR | | | | | | | |

2014 ADT = 12100 ACF = 1.00

**********

| | | | | | | | |
|---|---|---|---|---|---|---|---|
| 12A | 0 | 0 | 32 | 0 | 0 | 0 | 0 |
| 01A | 0 | 0 | 20 | 0 | 0 | 0 | 0 |
| 02A | 0 | 0 | 17 | 0 | 0 | 0 | 0 |
| 03A | 0 | 0 | 16 | 0 | 0 | 0 | 0 |
| 04A | 0 | 0 | 45 | 0 | 0 | 0 | 0 |
| 05A | 0 | 0 | 147 | 0 | 0 | 0 | 0 |
| 06A | 0 | 399 | 397 | 0 | 0 | 0 | 0 |
| 07A | 0 | 938 | 926 | 0 | 0 | 0 | 0 |
| 08A | 0 | 1055 | 1036 | 0 | 0 | 0 | 0 |
| 09A | 0 | 1007 | 988 | 0 | 0 | 0 | 0 |
| 10A | 0 | 764 | 789 | 0 | 0 | 0 | 0 |
| 11A | 0 | 836 | 841 | 0 | 0 | 0 | 0 |
| 12P | 0 | 868 | 0 | 0 | 0 | 0 | 0 |
| 01P | 0 | 859 | 0 | 0 | 0 | 0 | 0 |
| 02P | 0 | 887 | 0 | 0 | 0 | 0 | 0 |
| 03P | 0 | 999 | 0 | 0 | 0 | 0 | 0 |
| 04P | 0 | 1023 | 0 | 0 | 0 | 0 | 0 |
| 05P | 0 | 1033 | 0 | 0 | 0 | 0 | 0 |
| 06P | 0 | 893 | 0 | 0 | 0 | 0 | 0 |
| 07P | 0 | 659 | 0 | 0 | 0 | 0 | 0 |
| 08P | 0 | 427 | 0 | 0 | 0 | 0 | 0 |
| 09P | 0 | 238 | 0 | 0 | 0 | 0 | 0 |
| 10P | 0 | 164 | 0 | 0 | 0 | 0 | 0 |
| 11P | 0 | 84 | 0 | 0 | 0 | 0 | 0 |
| TOT | 0 | 13133 | 5254 | 0 | 0 | 0 | 0 |

STATE OF CONNECTICUT
DEPARTMENT OF TRANSPORTATION
BUREAU OF POLICY AND PLANNING
PLANNING INVENTORY AND DATA

TRAFFIC RECORDER DATA

TOWN OF WESTON ROUTE 53 DIRECTION B

SOUTH OF GODFREY ROAD EAST

| DAY | SUN | MON | TUE | WED | THU | FRI | SAT |
|---|---|---|---|---|---|---|---|
| DATE | 0 | 06/23/2014 | 06/24/2014 | 0 | 0 | 0 | 0 |
| TYPE | | | | | | | |
| HOUR | | | | | | | |

2014 ADT = 5600 ACF = NA

**********

| | | | | | | | |
|---|---|---|---|---|---|---|---|
| 12A | 0 | 0 | 20 | 0 | 0 | 0 | 0 |
| 01A | 0 | 0 | 10 | 0 | 0 | 0 | 0 |
| 02A | 0 | 0 | 2 | 0 | 0 | 0 | 0 |
| 03A | 0 | 0 | 2 | 0 | 0 | 0 | 0 |
| 04A | 0 | 0 | 12 | 0 | 0 | 0 | 0 |
| 05A | 0 | 0 | 43 | 0 | 0 | 0 | 0 |
| 06A | 0 | 0 | 224 | 0 | 0 | 0 | 0 |
| 07A | 0 | 0 | 532 | 0 | 0 | 0 | 0 |
| 08A | 0 | 742 | 732 | 0 | 0 | 0 | 0 |
| 09A | 0 | 518 | 0 | 0 | 0 | 0 | 0 |
| 10A | 0 | 268 | 0 | 0 | 0 | 0 | 0 |
| 11A | 0 | 315 | 0 | 0 | 0 | 0 | 0 |
| 12P | 0 | 317 | 0 | 0 | 0 | 0 | 0 |
| 01P | 0 | 326 | 0 | 0 | 0 | 0 | 0 |
| 02P | 0 | 347 | 0 | 0 | 0 | 0 | 0 |
| 03P | 0 | 420 | 0 | 0 | 0 | 0 | 0 |
| 04P | 0 | 420 | 0 | 0 | 0 | 0 | 0 |
| 05P | 0 | 612 | 0 | 0 | 0 | 0 | 0 |
| 06P | 0 | 443 | 0 | 0 | 0 | 0 | 0 |
| 07P | 0 | 281 | 0 | 0 | 0 | 0 | 0 |
| 08P | 0 | 197 | 0 | 0 | 0 | 0 | 0 |
| 09P | 0 | 112 | 0 | 0 | 0 | 0 | 0 |
| 10P | 0 | 67 | 0 | 0 | 0 | 0 | 0 |
| 11P | 0 | 30 | 0 | 0 | 0 | 0 | 0 |
| TOT | 0 | 5415 | 1577 | 0 | 0 | 0 | 0 |

STATE OF CONNECTICUT
DEPARTMENT OF TRANSPORTATION
BUREAU OF POLICY AND PLANNING
PLANNING INVENTORY AND DATA

TRAFFIC RECORDER DATA

TOWN OF WESTON ROUTE 57 DIRECTION B

AT REDDING TL

| DAY | SUN | MON | TUE | WED | THU | FRI | SAT |
|---|---|---|---|---|---|---|---|
| DATE | 0 | 06/23/2014 | 06/24/2014 | 0 | 0 | 0 | 0 |
| TYPE | | | | | | | |
| HOUR | | | | | | | |

2014 ADT = 5800 ACF = NA

**********

| | | | | | | | |
|---|---|---|---|---|---|---|---|
| 12A | 0 | 0 | 35 | 0 | 0 | 0 | 0 |
| 01A | 0 | 0 | 12 | 0 | 0 | 0 | 0 |
| 02A | 0 | 0 | 7 | 0 | 0 | 0 | 0 |
| 03A | 0 | 0 | 6 | 0 | 0 | 0 | 0 |
| 04A | 0 | 0 | 17 | 0 | 0 | 0 | 0 |
| 05A | 0 | 0 | 47 | 0 | 0 | 0 | 0 |
| 06A | 0 | 0 | 204 | 0 | 0 | 0 | 0 |
| 07A | 0 | 0 | 456 | 0 | 0 | 0 | 0 |
| 08A | 0 | 0 | 664 | 0 | 0 | 0 | 0 |
| 09A | 0 | 0 | 438 | 0 | 0 | 0 | 0 |
| 10A | 0 | 361 | 0 | 0 | 0 | 0 | 0 |
| 11A | 0 | 318 | 0 | 0 | 0 | 0 | 0 |
| 12P | 0 | 325 | 0 | 0 | 0 | 0 | 0 |
| 01P | 0 | 393 | 0 | 0 | 0 | 0 | 0 |
| 02P | 0 | 382 | 0 | 0 | 0 | 0 | 0 |
| 03P | 0 | 417 | 0 | 0 | 0 | 0 | 0 |
| 04P | 0 | 518 | 0 | 0 | 0 | 0 | 0 |
| 05P | 0 | 626 | 0 | 0 | 0 | 0 | 0 |
| 06P | 0 | 477 | 0 | 0 | 0 | 0 | 0 |
| 07P | 0 | 292 | 0 | 0 | 0 | 0 | 0 |
| 08P | 0 | 207 | 0 | 0 | 0 | 0 | 0 |
| 09P | 0 | 130 | 0 | 0 | 0 | 0 | 0 |
| 10P | 0 | 71 | 0 | 0 | 0 | 0 | 0 |
| 11P | 0 | 39 | 0 | 0 | 0 | 0 | 0 |
| TOT | 0 | 4556 | 1886 | 0 | 0 | 0 | 0 |

STATE OF CONNECTICUT
DEPARTMENT OF TRANSPORTATION
BUREAU OF POLICY AND PLANNING
PLANNING INVENTORY AND DATA

TRAFFIC RECORDER DATA

TOWN OF WESTON ROUTE 57 DIRECTION B

NW OF GODFREY ROAD WEST

| DAY | SUN | MON | TUE | WED | THU | FRI | SAT |
|---|---|---|---|---|---|---|---|
| DATE | 0 | 0 | 06/24/2014 | 06/25/2014 | 0 | 0 | 0 |
| TYPE | | | | | | | |
| HOUR | | | | | | | |

2014 ADT = 6300 ACF = NA

**********

| | | | | | | | |
|---|---|---|---|---|---|---|---|
| 12A | 0 | 0 | 0 | 33 | 0 | 0 | 0 |
| 01A | 0 | 0 | 0 | 11 | 0 | 0 | 0 |
| 02A | 0 | 0 | 0 | 6 | 0 | 0 | 0 |
| 03A | 0 | 0 | 0 | 2 | 0 | 0 | 0 |
| 04A | 0 | 0 | 0 | 10 | 0 | 0 | 0 |
| 05A | 0 | 0 | 0 | 39 | 0 | 0 | 0 |
| 06A | 0 | 0 | 0 | 228 | 0 | 0 | 0 |
| 07A | 0 | 0 | 0 | 428 | 0 | 0 | 0 |
| 08A | 0 | 0 | 0 | 623 | 0 | 0 | 0 |
| 09A | 0 | 0 | 0 | 480 | 0 | 0 | 0 |
| 10A | 0 | 0 | 358 | 0 | 0 | 0 | 0 |
| 11A | 0 | 0 | 396 | 0 | 0 | 0 | 0 |
| 12P | 0 | 0 | 403 | 0 | 0 | 0 | 0 |
| 01P | 0 | 0 | 406 | 0 | 0 | 0 | 0 |
| 02P | 0 | 0 | 391 | 0 | 0 | 0 | 0 |
| 03P | 0 | 0 | 480 | 0 | 0 | 0 | 0 |
| 04P | 0 | 0 | 556 | 0 | 0 | 0 | 0 |
| 05P | 0 | 0 | 648 | 0 | 0 | 0 | 0 |
| 06P | 0 | 0 | 514 | 0 | 0 | 0 | 0 |
| 07P | 0 | 0 | 382 | 0 | 0 | 0 | 0 |
| 08P | 0 | 0 | 283 | 0 | 0 | 0 | 0 |
| 09P | 0 | 0 | 184 | 0 | 0 | 0 | 0 |
| 10P | 0 | 0 | 113 | 0 | 0 | 0 | 0 |
| 11P | 0 | 0 | 53 | 0 | 0 | 0 | 0 |
| TOT | 0 | 0 | 5167 | 1860 | 0 | 0 | 0 |

STATE OF CONNECTICUT
DEPARTMENT OF TRANSPORTATION
BUREAU OF POLICY AND PLANNING
PLANNING INVENTORY AND DATA

TRAFFIC RECORDER DATA

TOWN OF WESTON ROUTE 57 DIRECTION B

WEST OF ROUTE 53 (N JCT)

| DAY | SUN | MON | TUE | WED | THU | FRI | SAT |
|---|---|---|---|---|---|---|---|
| DATE | 0 | 06/23/2014 | 06/24/2014 | 0 | 0 | 0 | 0 |
| TYPE | | | | | | | |
| HOUR | | | | | | | |

2014 ADT = 7900 ACF = NA

**********

| | | | | | | | |
|---|---|---|---|---|---|---|---|
| 12A | 0 | 0 | 46 | 0 | 0 | 0 | 0 |
| 01A | 0 | 0 | 22 | 0 | 0 | 0 | 0 |
| 02A | 0 | 0 | 19 | 0 | 0 | 0 | 0 |
| 03A | 0 | 0 | 13 | 0 | 0 | 0 | 0 |
| 04A | 0 | 0 | 19 | 0 | 0 | 0 | 0 |
| 05A | 0 | 0 | 75 | 0 | 0 | 0 | 0 |
| 06A | 0 | 0 | 311 | 0 | 0 | 0 | 0 |
| 07A | 0 | 709 | 0 | 0 | 0 | 0 | 0 |
| 08A | 0 | 850 | 0 | 0 | 0 | 0 | 0 |
| 09A | 0 | 601 | 0 | 0 | 0 | 0 | 0 |
| 10A | 0 | 451 | 0 | 0 | 0 | 0 | 0 |
| 11A | 0 | 457 | 0 | 0 | 0 | 0 | 0 |
| 12P | 0 | 451 | 0 | 0 | 0 | 0 | 0 |
| 01P | 0 | 482 | 0 | 0 | 0 | 0 | 0 |
| 02P | 0 | 454 | 0 | 0 | 0 | 0 | 0 |
| 03P | 0 | 537 | 0 | 0 | 0 | 0 | 0 |
| 04P | 0 | 641 | 0 | 0 | 0 | 0 | 0 |
| 05P | 0 | 787 | 0 | 0 | 0 | 0 | 0 |
| 06P | 0 | 689 | 0 | 0 | 0 | 0 | 0 |
| 07P | 0 | 395 | 0 | 0 | 0 | 0 | 0 |
| 08P | 0 | 273 | 0 | 0 | 0 | 0 | 0 |
| 09P | 0 | 222 | 0 | 0 | 0 | 0 | 0 |
| 10P | 0 | 135 | 0 | 0 | 0 | 0 | 0 |
| 11P | 0 | 105 | 0 | 0 | 0 | 0 | 0 |
| TOT | 0 | 8239 | 505 | 0 | 0 | 0 | 0 |

STATE OF CONNECTICUT
DEPARTMENT OF TRANSPORTATION
BUREAU OF POLICY AND PLANNING
PLANNING INVENTORY AND DATA

TRAFFIC RECORDER DATA

TOWN OF WESTON ROUTE DIRECTION B

BLUE SPRUCE CIR - W OF LEDGEWOOD DR EAST

| DAY | SUN | MON | TUE | WED | THU | FRI | SAT |
|---|---|---|---|---|---|---|---|
| DATE | 0 | 06/23/2014 | 06/24/2014 | 0 | 0 | 0 | 0 |
| TYPE | | | | | | | |
| HOUR | | | | | | | |
| | 2014 ADT = 200 | | ACF = NA | | | | |
| | ********** | | | | | | |
| 12A | 0 | 0 | 0 | 0 | 0 | 0 | 0 |
| 01A | 0 | 0 | 0 | 0 | 0 | 0 | 0 |
| 02A | 0 | 0 | 0 | 0 | 0 | 0 | 0 |
| 03A | 0 | 0 | 0 | 0 | 0 | 0 | 0 |
| 04A | 0 | 0 | 0 | 0 | 0 | 0 | 0 |
| 05A | 0 | 0 | 3 | 0 | 0 | 0 | 0 |
| 06A | 0 | 0 | 6 | 0 | 0 | 0 | 0 |
| 07A | 0 | 0 | 12 | 0 | 0 | 0 | 0 |
| 08A | 0 | 0 | 14 | 0 | 0 | 0 | 0 |
| 09A | 0 | 13 | 0 | 0 | 0 | 0 | 0 |
| 10A | 0 | 5 | 0 | 0 | 0 | 0 | 0 |
| 11A | 0 | 13 | 0 | 0 | 0 | 0 | 0 |
| 12P | 0 | 15 | 0 | 0 | 0 | 0 | 0 |
| 01P | 0 | 30 | 0 | 0 | 0 | 0 | 0 |
| 02P | 0 | 15 | 0 | 0 | 0 | 0 | 0 |
| 03P | 0 | 18 | 0 | 0 | 0 | 0 | 0 |
| 04P | 0 | 12 | 0 | 0 | 0 | 0 | 0 |
| 05P | 0 | 17 | 0 | 0 | 0 | 0 | 0 |
| 06P | 0 | 16 | 0 | 0 | 0 | 0 | 0 |
| 07P | 0 | 12 | 0 | 0 | 0 | 0 | 0 |
| 08P | 0 | 11 | 0 | 0 | 0 | 0 | 0 |
| 09P | 0 | 5 | 0 | 0 | 0 | 0 | 0 |
| 10P | 0 | 1 | 0 | 0 | 0 | 0 | 0 |
| 11P | 0 | 3 | 0 | 0 | 0 | 0 | 0 |
| TOT | 0 | 186 | 35 | 0 | 0 | 0 | 0 |

STATE OF CONNECTICUT
DEPARTMENT OF TRANSPORTATION
BUREAU OF POLICY AND PLANNING
PLANNING INVENTORY AND DATA

TRAFFIC RECORDER DATA

TOWN OF WESTON ROUTE DIRECTION B

TRAILS END ROAD - WEST OF ROUTE 57

| DAY | SUN | MON | TUE | WED | THU | FRI | SAT |
|---|---|---|---|---|---|---|---|
| DATE | 0 | 06/23/2014 | 06/24/2014 | 0 | 0 | 0 | 0 |
| TYPE | | | | | | | |
| HOUR | | | | | | | |
| | 2014 ADT = 150 | | ACF = NA | | | | |
| | ********** | | | | | | |
| 12A | 0 | 0 | 0 | 0 | 0 | 0 | 0 |
| 01A | 0 | 0 | 1 | 0 | 0 | 0 | 0 |
| 02A | 0 | 0 | 0 | 0 | 0 | 0 | 0 |
| 03A | 0 | 0 | 0 | 0 | 0 | 0 | 0 |
| 04A | 0 | 0 | 0 | 0 | 0 | 0 | 0 |
| 05A | 0 | 0 | 1 | 0 | 0 | 0 | 0 |
| 06A | 0 | 0 | 5 | 0 | 0 | 0 | 0 |
| 07A | 0 | 0 | 6 | 0 | 0 | 0 | 0 |
| 08A | 0 | 0 | 13 | 0 | 0 | 0 | 0 |
| 09A | 0 | 0 | 16 | 0 | 0 | 0 | 0 |
| 10A | 0 | 11 | 0 | 0 | 0 | 0 | 0 |
| 11A | 0 | 10 | 0 | 0 | 0 | 0 | 0 |
| 12P | 0 | 9 | 0 | 0 | 0 | 0 | 0 |
| 01P | 0 | 4 | 0 | 0 | 0 | 0 | 0 |
| 02P | 0 | 24 | 0 | 0 | 0 | 0 | 0 |
| 03P | 0 | 10 | 0 | 0 | 0 | 0 | 0 |
| 04P | 0 | 18 | 0 | 0 | 0 | 0 | 0 |
| 05P | 0 | 10 | 0 | 0 | 0 | 0 | 0 |
| 06P | 0 | 10 | 0 | 0 | 0 | 0 | 0 |
| 07P | 0 | 12 | 0 | 0 | 0 | 0 | 0 |
| 08P | 0 | 10 | 0 | 0 | 0 | 0 | 0 |
| 09P | 0 | 7 | 0 | 0 | 0 | 0 | 0 |
| 10P | 0 | 1 | 0 | 0 | 0 | 0 | 0 |
| 11P | 0 | 1 | 0 | 0 | 0 | 0 | 0 |
| TOT | 0 | 137 | 42 | 0 | 0 | 0 | 0 |

STATE OF CONNECTICUT
DEPARTMENT OF TRANSPORTATION
BUREAU OF POLICY AND PLANNING
PLANNING INVENTORY AND DATA

TRAFFIC RECORDER DATA

TOWN OF WESTON ROUTE 57 DIRECTION B

AT WESTPORT TOWN LINE

| DAY | SUN | MON | TUE | WED | THU | FRI | SAT |
|---|---|---|---|---|---|---|---|
| DATE | 0 | 06/23/2014 | 06/24/2014 | 06/25/2014 | 0 | 0 | 0 |
| TYPE | | | | | | | |
| HOUR | | | | | | | |

2014 ADT = 12300 ACF = 1.00

**********

| | | | | | | | |
|---|---|---|---|---|---|---|---|
| 12A | 0 | 0 | 51 | 41 | 0 | 0 | 0 |
| 01A | 0 | 0 | 31 | 25 | 0 | 0 | 0 |
| 02A | 0 | 0 | 13 | 8 | 0 | 0 | 0 |
| 03A | 0 | 0 | 12 | 6 | 0 | 0 | 0 |
| 04A | 0 | 0 | 34 | 26 | 0 | 0 | 0 |
| 05A | 0 | 0 | 152 | 140 | 0 | 0 | 0 |
| 06A | 0 | 422 | 426 | 417 | 0 | 0 | 0 |
| 07A | 0 | 790 | 712 | 815 | 0 | 0 | 0 |
| 08A | 0 | 1133 | 1182 | 1098 | 0 | 0 | 0 |
| 09A | 0 | 982 | 967 | 917 | 0 | 0 | 0 |
| 10A | 0 | 822 | 812 | 0 | 0 | 0 | 0 |
| 11A | 0 | 750 | 824 | 0 | 0 | 0 | 0 |
| 12P | 0 | 847 | 825 | 0 | 0 | 0 | 0 |
| 01P | 0 | 897 | 820 | 0 | 0 | 0 | 0 |
| 02P | 0 | 814 | 844 | 0 | 0 | 0 | 0 |
| 03P | 0 | 894 | 987 | 0 | 0 | 0 | 0 |
| 04P | 0 | 898 | 1068 | 0 | 0 | 0 | 0 |
| 05P | 0 | 1042 | 1123 | 0 | 0 | 0 | 0 |
| 06P | 0 | 830 | 927 | 0 | 0 | 0 | 0 |
| 07P | 0 | 757 | 716 | 0 | 0 | 0 | 0 |
| 08P | 0 | 645 | 550 | 0 | 0 | 0 | 0 |
| 09P | 0 | 367 | 347 | 0 | 0 | 0 | 0 |
| 10P | 0 | 218 | 210 | 0 | 0 | 0 | 0 |
| 11P | 0 | 116 | 101 | 0 | 0 | 0 | 0 |
| TOT | 0 | 13224 | 13734 | 3493 | 0 | 0 | 0 |

STATE OF CONNECTICUT
DEPARTMENT OF TRANSPORTATION
BUREAU OF POLICY AND PLANNING
PLANNING INVENTORY AND DATA

TRAFFIC RECORDER DATA

TOWN OF WESTON ROUTE DIRECTION B

GREENLEA LANE - WEST OF GREENLEA COURT

| DAY | SUN | MON | TUE | WED | THU | FRI | SAT |
|---|---|---|---|---|---|---|---|
| DATE | 0 | 0 | 06/24/2014 | 06/25/2014 | 0 | 0 | 0 |
| TYPE | | | | | | | |
| HOUR | | | | | | | |

2014 ADT = 250 ACF = NA

**********

| | | | | | | | |
|---|---|---|---|---|---|---|---|
| 12A | 0 | 0 | 0 | 2 | 0 | 0 | 0 |
| 01A | 0 | 0 | 0 | 0 | 0 | 0 | 0 |
| 02A | 0 | 0 | 0 | 0 | 0 | 0 | 0 |
| 03A | 0 | 0 | 0 | 0 | 0 | 0 | 0 |
| 04A | 0 | 0 | 0 | 0 | 0 | 0 | 0 |
| 05A | 0 | 0 | 0 | 0 | 0 | 0 | 0 |
| 06A | 0 | 0 | 0 | 11 | 0 | 0 | 0 |
| 07A | 0 | 0 | 0 | 14 | 0 | 0 | 0 |
| 08A | 0 | 0 | 0 | 23 | 0 | 0 | 0 |
| 09A | 0 | 0 | 21 | 0 | 0 | 0 | 0 |
| 10A | 0 | 0 | 13 | 0 | 0 | 0 | 0 |
| 11A | 0 | 0 | 25 | 0 | 0 | 0 | 0 |
| 12P | 0 | 0 | 16 | 0 | 0 | 0 | 0 |
| 01P | 0 | 0 | 21 | 0 | 0 | 0 | 0 |
| 02P | 0 | 0 | 18 | 0 | 0 | 0 | 0 |
| 03P | 0 | 0 | 23 | 0 | 0 | 0 | 0 |
| 04P | 0 | 0 | 12 | 0 | 0 | 0 | 0 |
| 05P | 0 | 0 | 13 | 0 | 0 | 0 | 0 |
| 06P | 0 | 0 | 15 | 0 | 0 | 0 | 0 |
| 07P | 0 | 0 | 14 | 0 | 0 | 0 | 0 |
| 08P | 0 | 0 | 14 | 0 | 0 | 0 | 0 |
| 09P | 0 | 0 | 5 | 0 | 0 | 0 | 0 |
| 10P | 0 | 0 | 9 | 0 | 0 | 0 | 0 |
| 11P | 0 | 0 | 5 | 0 | 0 | 0 | 0 |
| TOT | 0 | 0 | 224 | 50 | 0 | 0 | 0 |

STATE OF CONNECTICUT
DEPARTMENT OF TRANSPORTATION
BUREAU OF POLICY AND PLANNING
PLANNING INVENTORY AND DATA

TRAFFIC RECORDER DATA

TOWN OF WESTON ROUTE 53 DIRECTION B

SOUTH OF MICHAEL'S WAY

| DAY | SUN | MON | TUE | WED | THU | FRI | SAT |
|---|---|---|---|---|---|---|---|
| DATE | 0 | 06/23/2014 | 06/24/2014 | 0 | 0 | 0 | 0 |
| TYPE | | | | | | | |
| HOUR | | | | | | | |

2014 ADT = 5900 ACF = NA

**********

| | | | | | | | |
|---|---|---|---|---|---|---|---|
| 12A | 0 | 0 | 18 | 0 | 0 | 0 | 0 |
| 01A | 0 | 0 | 10 | 0 | 0 | 0 | 0 |
| 02A | 0 | 0 | 2 | 0 | 0 | 0 | 0 |
| 03A | 0 | 0 | 3 | 0 | 0 | 0 | 0 |
| 04A | 0 | 0 | 13 | 0 | 0 | 0 | 0 |
| 05A | 0 | 0 | 51 | 0 | 0 | 0 | 0 |
| 06A | 0 | 0 | 227 | 0 | 0 | 0 | 0 |
| 07A | 0 | 0 | 535 | 0 | 0 | 0 | 0 |
| 08A | 0 | 761 | 769 | 0 | 0 | 0 | 0 |
| 09A | 0 | 542 | 0 | 0 | 0 | 0 | 0 |
| 10A | 0 | 285 | 0 | 0 | 0 | 0 | 0 |
| 11A | 0 | 329 | 0 | 0 | 0 | 0 | 0 |
| 12P | 0 | 335 | 0 | 0 | 0 | 0 | 0 |
| 01P | 0 | 360 | 0 | 0 | 0 | 0 | 0 |
| 02P | 0 | 363 | 0 | 0 | 0 | 0 | 0 |
| 03P | 0 | 454 | 0 | 0 | 0 | 0 | 0 |
| 04P | 0 | 435 | 0 | 0 | 0 | 0 | 0 |
| 05P | 0 | 627 | 0 | 0 | 0 | 0 | 0 |
| 06P | 0 | 474 | 0 | 0 | 0 | 0 | 0 |
| 07P | 0 | 310 | 0 | 0 | 0 | 0 | 0 |
| 08P | 0 | 208 | 0 | 0 | 0 | 0 | 0 |
| 09P | 0 | 118 | 0 | 0 | 0 | 0 | 0 |
| 10P | 0 | 73 | 0 | 0 | 0 | 0 | 0 |
| 11P | 0 | 29 | 0 | 0 | 0 | 0 | 0 |
| TOT | 0 | 5703 | 1628 | 0 | 0 | 0 | 0 |

STATE OF CONNECTICUT
DEPARTMENT OF TRANSPORTATION
BUREAU OF POLICY AND PLANNING
PLANNING INVENTORY AND DATA

TRAFFIC RECORDER DATA

TOWN OF WESTON ROUTE 53 DIRECTION B

NORTH OF GODFREY ROAD WEST

| DAY | SUN | MON | TUE | WED | THU | FRI | SAT |
|---|---|---|---|---|---|---|---|
| DATE | 0 | 06/23/2014 | 06/24/2014 | 0 | 0 | 0 | 0 |
| TYPE | | | | | | | |
| HOUR | | | | | | | |

2014 ADT = 5100 ACF = NA

**********

| | | | | | | | |
|---|---|---|---|---|---|---|---|
| 12A | 0 | 0 | 18 | 0 | 0 | 0 | 0 |
| 01A | 0 | 0 | 10 | 0 | 0 | 0 | 0 |
| 02A | 0 | 0 | 3 | 0 | 0 | 0 | 0 |
| 03A | 0 | 0 | 1 | 0 | 0 | 0 | 0 |
| 04A | 0 | 0 | 10 | 0 | 0 | 0 | 0 |
| 05A | 0 | 0 | 40 | 0 | 0 | 0 | 0 |
| 06A | 0 | 0 | 211 | 0 | 0 | 0 | 0 |
| 07A | 0 | 0 | 499 | 0 | 0 | 0 | 0 |
| 08A | 0 | 705 | 704 | 0 | 0 | 0 | 0 |
| 09A | 0 | 498 | 0 | 0 | 0 | 0 | 0 |
| 10A | 0 | 224 | 0 | 0 | 0 | 0 | 0 |
| 11A | 0 | 259 | 0 | 0 | 0 | 0 | 0 |
| 12P | 0 | 281 | 0 | 0 | 0 | 0 | 0 |
| 01P | 0 | 270 | 0 | 0 | 0 | 0 | 0 |
| 02P | 0 | 300 | 0 | 0 | 0 | 0 | 0 |
| 03P | 0 | 377 | 0 | 0 | 0 | 0 | 0 |
| 04P | 0 | 398 | 0 | 0 | 0 | 0 | 0 |
| 05P | 0 | 562 | 0 | 0 | 0 | 0 | 0 |
| 06P | 0 | 418 | 0 | 0 | 0 | 0 | 0 |
| 07P | 0 | 237 | 0 | 0 | 0 | 0 | 0 |
| 08P | 0 | 159 | 0 | 0 | 0 | 0 | 0 |
| 09P | 0 | 85 | 0 | 0 | 0 | 0 | 0 |
| 10P | 0 | 48 | 0 | 0 | 0 | 0 | 0 |
| 11P | 0 | 17 | 0 | 0 | 0 | 0 | 0 |
| TOT | 0 | 4838 | 1496 | 0 | 0 | 0 | 0 |

STATE OF CONNECTICUT
DEPARTMENT OF TRANSPORTATION
BUREAU OF POLICY AND PLANNING
PLANNING INVENTORY AND DATA

TRAFFIC RECORDER DATA

TOWN OF WESTON ROUTE 57 DIRECTION N

SOUTH OF ROUTE 53 (N JCT)

| DAY | SUN | MON | TUE | WED | THU | FRI | SAT |
|---|---|---|---|---|---|---|---|
| DATE | 0 | 06/23/2014 | 06/24/2014 | 06/25/2014 | 0 | 0 | 0 |
| TYPE | | | | | | | |
| HOUR | | | | | | | |

2014 ADT = 4800 ACF = 1.00

**********

| | | | | | | | |
|---|---|---|---|---|---|---|---|
| 12A | 0 | 0 | 20 | 24 | 0 | 0 | 0 |
| 01A | 0 | 0 | 10 | 13 | 0 | 0 | 0 |
| 02A | 0 | 0 | 2 | 2 | 0 | 0 | 0 |
| 03A | 0 | 0 | 1 | 1 | 0 | 0 | 0 |
| 04A | 0 | 0 | 6 | 5 | 0 | 0 | 0 |
| 05A | 0 | 0 | 32 | 23 | 0 | 0 | 0 |
| 06A | 0 | 0 | 118 | 102 | 0 | 0 | 0 |
| 07A | 0 | 192 | 203 | 194 | 0 | 0 | 0 |
| 08A | 0 | 279 | 283 | 290 | 0 | 0 | 0 |
| 09A | 0 | 349 | 362 | 289 | 0 | 0 | 0 |
| 10A | 0 | 275 | 272 | 0 | 0 | 0 | 0 |
| 11A | 0 | 274 | 275 | 0 | 0 | 0 | 0 |
| 12P | 0 | 334 | 352 | 0 | 0 | 0 | 0 |
| 01P | 0 | 357 | 339 | 0 | 0 | 0 | 0 |
| 02P | 0 | 350 | 342 | 0 | 0 | 0 | 0 |
| 03P | 0 | 385 | 391 | 0 | 0 | 0 | 0 |
| 04P | 0 | 446 | 469 | 0 | 0 | 0 | 0 |
| 05P | 0 | 542 | 581 | 0 | 0 | 0 | 0 |
| 06P | 0 | 408 | 423 | 0 | 0 | 0 | 0 |
| 07P | 0 | 315 | 331 | 0 | 0 | 0 | 0 |
| 08P | 0 | 217 | 293 | 0 | 0 | 0 | 0 |
| 09P | 0 | 127 | 163 | 0 | 0 | 0 | 0 |
| 10P | 0 | 95 | 82 | 0 | 0 | 0 | 0 |
| 11P | 0 | 46 | 49 | 0 | 0 | 0 | 0 |
| TOT | 0 | 4991 | 5399 | 943 | 0 | 0 | 0 |

STATE OF CONNECTICUT
DEPARTMENT OF TRANSPORTATION
BUREAU OF POLICY AND PLANNING
PLANNING INVENTORY AND DATA

TRAFFIC RECORDER DATA

TOWN OF WESTON ROUTE 57 DIRECTION S

SOUTH OF ROUTE 53 (N JCT)

| DAY | SUN | MON | TUE | WED | THU | FRI | SAT |
|---|---|---|---|---|---|---|---|
| DATE | 0 | 06/23/2014 | 06/24/2014 | 06/25/2014 | 0 | 0 | 0 |
| TYPE | | | | | | | |
| HOUR | | | | | | | |

2014 ADT = 4600 ACF = 1.00

**********

| | | | | | | | |
|---|---|---|---|---|---|---|---|
| 12A | 0 | 0 | 10 | 7 | 0 | 0 | 0 |
| 01A | 0 | 0 | 11 | 5 | 0 | 0 | 0 |
| 02A | 0 | 0 | 5 | 5 | 0 | 0 | 0 |
| 03A | 0 | 0 | 4 | 3 | 0 | 0 | 0 |
| 04A | 0 | 0 | 19 | 15 | 0 | 0 | 0 |
| 05A | 0 | 0 | 67 | 63 | 0 | 0 | 0 |
| 06A | 0 | 0 | 218 | 209 | 0 | 0 | 0 |
| 07A | 0 | 453 | 422 | 440 | 0 | 0 | 0 |
| 08A | 0 | 566 | 604 | 575 | 0 | 0 | 0 |
| 09A | 0 | 490 | 445 | 437 | 0 | 0 | 0 |
| 10A | 0 | 309 | 333 | 0 | 0 | 0 | 0 |
| 11A | 0 | 304 | 351 | 0 | 0 | 0 | 0 |
| 12P | 0 | 310 | 343 | 0 | 0 | 0 | 0 |
| 01P | 0 | 331 | 296 | 0 | 0 | 0 | 0 |
| 02P | 0 | 304 | 271 | 0 | 0 | 0 | 0 |
| 03P | 0 | 328 | 346 | 0 | 0 | 0 | 0 |
| 04P | 0 | 297 | 327 | 0 | 0 | 0 | 0 |
| 05P | 0 | 312 | 360 | 0 | 0 | 0 | 0 |
| 06P | 0 | 256 | 283 | 0 | 0 | 0 | 0 |
| 07P | 0 | 189 | 210 | 0 | 0 | 0 | 0 |
| 08P | 0 | 126 | 132 | 0 | 0 | 0 | 0 |
| 09P | 0 | 95 | 95 | 0 | 0 | 0 | 0 |
| 10P | 0 | 47 | 56 | 0 | 0 | 0 | 0 |
| 11P | 0 | 27 | 27 | 0 | 0 | 0 | 0 |
| TOT | 0 | 4744 | 5235 | 1759 | 0 | 0 | 0 |

STATE OF CONNECTICUT
DEPARTMENT OF TRANSPORTATION
BUREAU OF POLICY AND PLANNING
PLANNING INVENTORY AND DATA

TRAFFIC RECORDER DATA

TOWN OF WESTON ROUTE 53 DIRECTION N

AT REDDING TL

| DAY | SUN | MON | TUE | WED | THU | FRI | SAT |
|---|---|---|---|---|---|---|---|
| DATE | 0 | 06/23/2014 | 06/24/2014 | 06/25/2014 | 0 | 0 | 0 |
| TYPE | | | | | | | |
| HOUR | | | | | | | |

2014 ADT = 1800 ACF = NA

**********

| | | | | | | | |
|---|---|---|---|---|---|---|---|
| 12A | 0 | 0 | 10 | 6 | 0 | 0 | 0 |
| 01A | 0 | 0 | 7 | 8 | 0 | 0 | 0 |
| 02A | 0 | 0 | 5 | 3 | 0 | 0 | 0 |
| 03A | 0 | 0 | 2 | 0 | 0 | 0 | 0 |
| 04A | 0 | 0 | 1 | 1 | 0 | 0 | 0 |
| 05A | 0 | 0 | 2 | 3 | 0 | 0 | 0 |
| 06A | 0 | 0 | 18 | 14 | 0 | 0 | 0 |
| 07A | 0 | 0 | 46 | 34 | 0 | 0 | 0 |
| 08A | 0 | 0 | 63 | 59 | 0 | 0 | 0 |
| 09A | 0 | 67 | 57 | 66 | 0 | 0 | 0 |
| 10A | 0 | 54 | 46 | 0 | 0 | 0 | 0 |
| 11A | 0 | 65 | 62 | 0 | 0 | 0 | 0 |
| 12P | 0 | 97 | 88 | 0 | 0 | 0 | 0 |
| 01P | 0 | 97 | 104 | 0 | 0 | 0 | 0 |
| 02P | 0 | 101 | 94 | 0 | 0 | 0 | 0 |
| 03P | 0 | 179 | 167 | 0 | 0 | 0 | 0 |
| 04P | 0 | 239 | 259 | 0 | 0 | 0 | 0 |
| 05P | 0 | 389 | 411 | 0 | 0 | 0 | 0 |
| 06P | 0 | 276 | 284 | 0 | 0 | 0 | 0 |
| 07P | 0 | 123 | 119 | 0 | 0 | 0 | 0 |
| 08P | 0 | 80 | 97 | 0 | 0 | 0 | 0 |
| 09P | 0 | 29 | 55 | 0 | 0 | 0 | 0 |
| 10P | 0 | 20 | 39 | 0 | 0 | 0 | 0 |
| 11P | 0 | 13 | 16 | 0 | 0 | 0 | 0 |
| TOT | 0 | 1829 | 2052 | 194 | 0 | 0 | 0 |

STATE OF CONNECTICUT
DEPARTMENT OF TRANSPORTATION
BUREAU OF POLICY AND PLANNING
PLANNING INVENTORY AND DATA

TRAFFIC RECORDER DATA

TOWN OF WESTON ROUTE 53 DIRECTION S

AT REDDING TL

| DAY | SUN | MON | TUE | WED | THU | FRI | SAT |
|---|---|---|---|---|---|---|---|
| DATE | 0 | 06/23/2014 | 06/24/2014 | 06/25/2014 | 0 | 0 | 0 |
| TYPE | | | | | | | |
| HOUR | | | | | | | |

2014 ADT = 2000 ACF = NA

**********

| | | | | | | | |
|---|---|---|---|---|---|---|---|
| 12A | 0 | 0 | 2 | 0 | 0 | 0 | 0 |
| 01A | 0 | 0 | 0 | 3 | 0 | 0 | 0 |
| 02A | 0 | 0 | 0 | 0 | 0 | 0 | 0 |
| 03A | 0 | 0 | 0 | 0 | 0 | 0 | 0 |
| 04A | 0 | 0 | 9 | 11 | 0 | 0 | 0 |
| 05A | 0 | 0 | 29 | 43 | 0 | 0 | 0 |
| 06A | 0 | 0 | 176 | 151 | 0 | 0 | 0 |
| 07A | 0 | 0 | 452 | 442 | 0 | 0 | 0 |
| 08A | 0 | 0 | 517 | 498 | 0 | 0 | 0 |
| 09A | 0 | 211 | 210 | 176 | 0 | 0 | 0 |
| 10A | 0 | 97 | 100 | 0 | 0 | 0 | 0 |
| 11A | 0 | 91 | 79 | 0 | 0 | 0 | 0 |
| 12P | 0 | 57 | 67 | 0 | 0 | 0 | 0 |
| 01P | 0 | 59 | 62 | 0 | 0 | 0 | 0 |
| 02P | 0 | 62 | 63 | 0 | 0 | 0 | 0 |
| 03P | 0 | 59 | 55 | 0 | 0 | 0 | 0 |
| 04P | 0 | 79 | 77 | 0 | 0 | 0 | 0 |
| 05P | 0 | 73 | 70 | 0 | 0 | 0 | 0 |
| 06P | 0 | 67 | 85 | 0 | 0 | 0 | 0 |
| 07P | 0 | 42 | 34 | 0 | 0 | 0 | 0 |
| 08P | 0 | 23 | 50 | 0 | 0 | 0 | 0 |
| 09P | 0 | 10 | 17 | 0 | 0 | 0 | 0 |
| 10P | 0 | 12 | 7 | 0 | 0 | 0 | 0 |
| 11P | 0 | 8 | 5 | 0 | 0 | 0 | 0 |
| TOT | 0 | 950 | 2166 | 1324 | 0 | 0 | 0 |

STATE OF CONNECTICUT
DEPARTMENT OF TRANSPORTATION
BUREAU OF POLICY AND PLANNING
PLANNING INVENTORY AND DATA

TRAFFIC RECORDER DATA

TOWN OF WESTON ROUTE DIRECTION N

VALLEY FORGE ROAD - SE OF BRADLEY ROAD

| DAY | SUN | MON | TUE | WED | THU | FRI | SAT |
|---|---|---|---|---|---|---|---|
| DATE | 0 | 0 | 06/24/2014 | 06/25/2014 | 06/26/2014 | 0 | 0 |
| TYPE | | | | | | | |
| HOUR | | | | | | | |
| | 2014 ADT = 550 | | ACF = NA | | | | |
| | ********** | | | | | | |
| 12A | 0 | 0 | 0 | 1 | 2 | 0 | 0 |
| 01A | 0 | 0 | 0 | 3 | 1 | 0 | 0 |
| 02A | 0 | 0 | 0 | 0 | 1 | 0 | 0 |
| 03A | 0 | 0 | 0 | 0 | 0 | 0 | 0 |
| 04A | 0 | 0 | 0 | 2 | 1 | 0 | 0 |
| 05A | 0 | 0 | 0 | 7 | 3 | 0 | 0 |
| 06A | 0 | 0 | 0 | 15 | 13 | 0 | 0 |
| 07A | 0 | 0 | 0 | 32 | 29 | 0 | 0 |
| 08A | 0 | 0 | 0 | 56 | 60 | 0 | 0 |
| 09A | 0 | 0 | 0 | 44 | 0 | 0 | 0 |
| 10A | 0 | 0 | 33 | 30 | 0 | 0 | 0 |
| 11A | 0 | 0 | 37 | 40 | 0 | 0 | 0 |
| 12P | 0 | 0 | 31 | 25 | 0 | 0 | 0 |
| 01P | 0 | 0 | 39 | 27 | 0 | 0 | 0 |
| 02P | 0 | 0 | 35 | 42 | 0 | 0 | 0 |
| 03P | 0 | 0 | 42 | 41 | 0 | 0 | 0 |
| 04P | 0 | 0 | 44 | 43 | 0 | 0 | 0 |
| 05P | 0 | 0 | 59 | 58 | 0 | 0 | 0 |
| 06P | 0 | 0 | 32 | 46 | 0 | 0 | 0 |
| 07P | 0 | 0 | 28 | 32 | 0 | 0 | 0 |
| 08P | 0 | 0 | 21 | 23 | 0 | 0 | 0 |
| 09P | 0 | 0 | 11 | 8 | 0 | 0 | 0 |
| 10P | 0 | 0 | 12 | 9 | 0 | 0 | 0 |
| 11P | 0 | 0 | 4 | 7 | 0 | 0 | 0 |
| TOT | 0 | 0 | 428 | 591 | 110 | 0 | 0 |

STATE OF CONNECTICUT
DEPARTMENT OF TRANSPORTATION
BUREAU OF POLICY AND PLANNING
PLANNING INVENTORY AND DATA

TRAFFIC RECORDER DATA

TOWN OF WESTON ROUTE DIRECTION S

VALLEY FORGE ROAD - SE OF BRADLEY ROAD

| DAY | SUN | MON | TUE | WED | THU | FRI | SAT |
|---|---|---|---|---|---|---|---|
| DATE | 0 | 0 | 06/24/2014 | 06/25/2014 | 06/26/2014 | 0 | 0 |
| TYPE | | | | | | | |
| HOUR | | | | | | | |
| | 2014 ADT = 550 | | ACF = NA | | | | |
| | ********** | | | | | | |
| 12A | 0 | 0 | 0 | 2 | 2 | 0 | 0 |
| 01A | 0 | 0 | 0 | 1 | 1 | 0 | 0 |
| 02A | 0 | 0 | 0 | 0 | 0 | 0 | 0 |
| 03A | 0 | 0 | 0 | 0 | 0 | 0 | 0 |
| 04A | 0 | 0 | 0 | 1 | 0 | 0 | 0 |
| 05A | 0 | 0 | 0 | 5 | 6 | 0 | 0 |
| 06A | 0 | 0 | 0 | 14 | 18 | 0 | 0 |
| 07A | 0 | 0 | 0 | 24 | 27 | 0 | 0 |
| 08A | 0 | 0 | 0 | 48 | 55 | 0 | 0 |
| 09A | 0 | 0 | 0 | 41 | 0 | 0 | 0 |
| 10A | 0 | 0 | 35 | 50 | 0 | 0 | 0 |
| 11A | 0 | 0 | 35 | 34 | 0 | 0 | 0 |
| 12P | 0 | 0 | 36 | 31 | 0 | 0 | 0 |
| 01P | 0 | 0 | 40 | 28 | 0 | 0 | 0 |
| 02P | 0 | 0 | 44 | 32 | 0 | 0 | 0 |
| 03P | 0 | 0 | 37 | 35 | 0 | 0 | 0 |
| 04P | 0 | 0 | 55 | 52 | 0 | 0 | 0 |
| 05P | 0 | 0 | 50 | 53 | 0 | 0 | 0 |
| 06P | 0 | 0 | 58 | 51 | 0 | 0 | 0 |
| 07P | 0 | 0 | 24 | 34 | 0 | 0 | 0 |
| 08P | 0 | 0 | 18 | 28 | 0 | 0 | 0 |
| 09P | 0 | 0 | 5 | 8 | 0 | 0 | 0 |
| 10P | 0 | 0 | 6 | 10 | 0 | 0 | 0 |
| 11P | 0 | 0 | 1 | 4 | 0 | 0 | 0 |
| TOT | 0 | 0 | 444 | 586 | 109 | 0 | 0 |

STATE OF CONNECTICUT
DEPARTMENT OF TRANSPORTATION
BUREAU OF POLICY AND PLANNING
PLANNING INVENTORY AND DATA

TRAFFIC RECORDER DATA

TOWN OF WESTON ROUTE 57 DIRECTION N

NW OF SCHOOL ROAD

| DAY | SUN | MON | TUE | WED | THU | FRI | SAT |
|---|---|---|---|---|---|---|---|
| DATE | 0 | 06/23/2014 | 06/24/2014 | 06/25/2014 | 0 | 0 | 0 |
| TYPE | | | | | | | |
| HOUR | | | | | | | |

2014 ADT = 4300 ACF = NA

**********

| | | | | | | | |
|---|---|---|---|---|---|---|---|
| 12A | 0 | 0 | 21 | 25 | 0 | 0 | 0 |
| 01A | 0 | 0 | 10 | 13 | 0 | 0 | 0 |
| 02A | 0 | 0 | 2 | 2 | 0 | 0 | 0 |
| 03A | 0 | 0 | 2 | 1 | 0 | 0 | 0 |
| 04A | 0 | 0 | 6 | 5 | 0 | 0 | 0 |
| 05A | 0 | 0 | 29 | 21 | 0 | 0 | 0 |
| 06A | 0 | 0 | 106 | 89 | 0 | 0 | 0 |
| 07A | 0 | 165 | 173 | 161 | 0 | 0 | 0 |
| 08A | 0 | 222 | 209 | 223 | 0 | 0 | 0 |
| 09A | 0 | 275 | 289 | 0 | 0 | 0 | 0 |
| 10A | 0 | 248 | 231 | 0 | 0 | 0 | 0 |
| 11A | 0 | 258 | 237 | 0 | 0 | 0 | 0 |
| 12P | 0 | 316 | 315 | 0 | 0 | 0 | 0 |
| 01P | 0 | 322 | 312 | 0 | 0 | 0 | 0 |
| 02P | 0 | 317 | 309 | 0 | 0 | 0 | 0 |
| 03P | 0 | 337 | 355 | 0 | 0 | 0 | 0 |
| 04P | 0 | 410 | 424 | 0 | 0 | 0 | 0 |
| 05P | 0 | 484 | 520 | 0 | 0 | 0 | 0 |
| 06P | 0 | 376 | 397 | 0 | 0 | 0 | 0 |
| 07P | 0 | 298 | 307 | 0 | 0 | 0 | 0 |
| 08P | 0 | 212 | 274 | 0 | 0 | 0 | 0 |
| 09P | 0 | 131 | 162 | 0 | 0 | 0 | 0 |
| 10P | 0 | 95 | 87 | 0 | 0 | 0 | 0 |
| 11P | 0 | 52 | 52 | 0 | 0 | 0 | 0 |
| TOT | 0 | 4518 | 4829 | 540 | 0 | 0 | 0 |

STATE OF CONNECTICUT
DEPARTMENT OF TRANSPORTATION
BUREAU OF POLICY AND PLANNING
PLANNING INVENTORY AND DATA

TRAFFIC RECORDER DATA

TOWN OF WESTON ROUTE 57 DIRECTION S

NW OF SCHOOL ROAD

| DAY | SUN | MON | TUE | WED | THU | FRI | SAT |
|---|---|---|---|---|---|---|---|
| DATE | 0 | 06/23/2014 | 06/24/2014 | 06/25/2014 | 0 | 0 | 0 |
| TYPE | | | | | | | |
| HOUR | | | | | | | |

2014 ADT = 4300 ACF = NA

**********

| | | | | | | | |
|---|---|---|---|---|---|---|---|
| 12A | 0 | 0 | 9 | 8 | 0 | 0 | 0 |
| 01A | 0 | 0 | 9 | 4 | 0 | 0 | 0 |
| 02A | 0 | 0 | 5 | 5 | 0 | 0 | 0 |
| 03A | 0 | 0 | 4 | 3 | 0 | 0 | 0 |
| 04A | 0 | 0 | 18 | 15 | 0 | 0 | 0 |
| 05A | 0 | 0 | 67 | 66 | 0 | 0 | 0 |
| 06A | 0 | 0 | 215 | 201 | 0 | 0 | 0 |
| 07A | 0 | 426 | 397 | 420 | 0 | 0 | 0 |
| 08A | 0 | 527 | 550 | 533 | 0 | 0 | 0 |
| 09A | 0 | 451 | 425 | 0 | 0 | 0 | 0 |
| 10A | 0 | 287 | 311 | 0 | 0 | 0 | 0 |
| 11A | 0 | 293 | 329 | 0 | 0 | 0 | 0 |
| 12P | 0 | 294 | 311 | 0 | 0 | 0 | 0 |
| 01P | 0 | 299 | 282 | 0 | 0 | 0 | 0 |
| 02P | 0 | 269 | 258 | 0 | 0 | 0 | 0 |
| 03P | 0 | 298 | 325 | 0 | 0 | 0 | 0 |
| 04P | 0 | 285 | 295 | 0 | 0 | 0 | 0 |
| 05P | 0 | 296 | 296 | 0 | 0 | 0 | 0 |
| 06P | 0 | 235 | 272 | 0 | 0 | 0 | 0 |
| 07P | 0 | 177 | 207 | 0 | 0 | 0 | 0 |
| 08P | 0 | 129 | 133 | 0 | 0 | 0 | 0 |
| 09P | 0 | 91 | 94 | 0 | 0 | 0 | 0 |
| 10P | 0 | 47 | 62 | 0 | 0 | 0 | 0 |
| 11P | 0 | 29 | 30 | 0 | 0 | 0 | 0 |
| TOT | 0 | 4433 | 4904 | 1255 | 0 | 0 | 0 |

STATE OF CONNECTICUT
DEPARTMENT OF TRANSPORTATION
BUREAU OF POLICY AND PLANNING
PLANNING INVENTORY AND DATA

TRAFFIC RECORDER DATA

TOWN OF WESTON ROUTE 57 DIRECTION B

SOUTH OF ROUTE 53 (S JCT)

| DAY | SUN | MON | TUE | WED | THU | FRI | SAT |
|---|---|---|---|---|---|---|---|
| DATE | 0 | 0 | 0 | 02/16/2011 | 02/17/2011 | 0 | 0 |
| TYPE | | | | | | | |
| HOUR | | | | | | | |

2011 ADT = 11700 ACF = 1.00

**********

| | | | | | | | |
|---|---|---|---|---|---|---|---|
| 12A | 0 | 0 | 0 | 0 | 37 | 0 | 0 |
| 01A | 0 | 0 | 0 | 0 | 15 | 0 | 0 |
| 02A | 0 | 0 | 0 | 3 | 0 | 0 | 0 |
| 03A | 0 | 0 | 0 | 9 | 0 | 0 | 0 |
| 04A | 0 | 0 | 0 | 34 | 0 | 0 | 0 |
| 05A | 0 | 0 | 0 | 90 | 0 | 0 | 0 |
| 06A | 0 | 0 | 0 | 415 | 0 | 0 | 0 |
| 07A | 0 | 0 | 0 | 969 | 0 | 0 | 0 |
| 08A | 0 | 0 | 0 | 1059 | 0 | 0 | 0 |
| 09A | 0 | 0 | 0 | 780 | 0 | 0 | 0 |
| 10A | 0 | 0 | 0 | 521 | 0 | 0 | 0 |
| 11A | 0 | 0 | 0 | 581 | 0 | 0 | 0 |
| 12P | 0 | 0 | 0 | 641 | 0 | 0 | 0 |
| 01P | 0 | 0 | 0 | 653 | 0 | 0 | 0 |
| 02P | 0 | 0 | 0 | 829 | 0 | 0 | 0 |
| 03P | 0 | 0 | 0 | 901 | 0 | 0 | 0 |
| 04P | 0 | 0 | 0 | 923 | 0 | 0 | 0 |
| 05P | 0 | 0 | 0 | 922 | 0 | 0 | 0 |
| 06P | 0 | 0 | 0 | 783 | 0 | 0 | 0 |
| 07P | 0 | 0 | 0 | 552 | 0 | 0 | 0 |
| 08P | 0 | 0 | 0 | 324 | 0 | 0 | 0 |
| 09P | 0 | 0 | 0 | 290 | 0 | 0 | 0 |
| 10P | 0 | 0 | 0 | 153 | 0 | 0 | 0 |
| 11P | 0 | 0 | 0 | 79 | 0 | 0 | 0 |
| TOT | 0 | 0 | 0 | 11511 | 52 | 0 | 0 |

STATE OF CONNECTICUT
DEPARTMENT OF TRANSPORTATION
BUREAU OF POLICY AND PLANNING
PLANNING INVENTORY AND DATA

TRAFFIC RECORDER DATA

TOWN OF WESTON ROUTE 53 DIRECTION B

WEST OF ROUTE 57 (S JCT)

| DAY | SUN | MON | TUE | WED | THU | FRI | SAT |
|---|---|---|---|---|---|---|---|
| DATE | 0 | 0 | 0 | 02/16/2011 | 02/17/2011 | 0 | 0 |
| TYPE | | | | | | | |
| HOUR | | | | | | | |

2011 ADT = 3200 ACF = NA

**********

| | | | | | | | |
|---|---|---|---|---|---|---|---|
| 12A | 0 | 0 | 0 | 0 | 5 | 0 | 0 |
| 01A | 0 | 0 | 0 | 0 | 5 | 0 | 0 |
| 02A | 0 | 0 | 0 | 0 | 0 | 0 | 0 |
| 03A | 0 | 0 | 0 | 1 | 0 | 0 | 0 |
| 04A | 0 | 0 | 0 | 3 | 0 | 0 | 0 |
| 05A | 0 | 0 | 0 | 15 | 0 | 0 | 0 |
| 06A | 0 | 0 | 0 | 62 | 0 | 0 | 0 |
| 07A | 0 | 0 | 0 | 218 | 0 | 0 | 0 |
| 08A | 0 | 0 | 0 | 368 | 0 | 0 | 0 |
| 09A | 0 | 0 | 0 | 190 | 0 | 0 | 0 |
| 10A | 0 | 0 | 0 | 170 | 0 | 0 | 0 |
| 11A | 0 | 0 | 0 | 190 | 0 | 0 | 0 |
| 12P | 0 | 0 | 0 | 182 | 0 | 0 | 0 |
| 01P | 0 | 0 | 0 | 181 | 0 | 0 | 0 |
| 02P | 0 | 0 | 0 | 223 | 0 | 0 | 0 |
| 03P | 0 | 0 | 0 | 258 | 0 | 0 | 0 |
| 04P | 0 | 0 | 0 | 321 | 0 | 0 | 0 |
| 05P | 0 | 0 | 0 | 333 | 0 | 0 | 0 |
| 06P | 0 | 0 | 0 | 231 | 0 | 0 | 0 |
| 07P | 0 | 0 | 0 | 120 | 0 | 0 | 0 |
| 08P | 0 | 0 | 0 | 43 | 0 | 0 | 0 |
| 09P | 0 | 0 | 0 | 50 | 0 | 0 | 0 |
| 10P | 0 | 0 | 0 | 24 | 0 | 0 | 0 |
| 11P | 0 | 0 | 0 | 14 | 0 | 0 | 0 |
| TOT | 0 | 0 | 0 | 3197 | 10 | 0 | 0 |

STATE OF CONNECTICUT
DEPARTMENT OF TRANSPORTATION
BUREAU OF POLICY AND PLANNING
PLANNING INVENTORY AND DATA

TRAFFIC RECORDER DATA

TOWN OF WESTON ROUTE 53 DIRECTION B

NE OF ROUTE 57 (N JCT)

| DAY | SUN | MON | TUE | WED | THU | FRI | SAT |
|---|---|---|---|---|---|---|---|
| DATE | 0 | 0 | 0 | 0 | 02/17/2011 | 02/18/2011 | 0 |
| TYPE | | | | | | | |
| HOUR | | | | | | | |

2011 ADT = 6700 ACF = NA

**********

| | | | | | | | |
|---|---|---|---|---|---|---|---|
| 12A | 0 | 0 | 0 | 0 | 0 | 18 | 0 |
| 01A | 0 | 0 | 0 | 0 | 0 | 14 | 0 |
| 02A | 0 | 0 | 0 | 0 | 0 | 1 | 0 |
| 03A | 0 | 0 | 0 | 0 | 0 | 4 | 0 |
| 04A | 0 | 0 | 0 | 0 | 15 | 0 | 0 |
| 05A | 0 | 0 | 0 | 0 | 63 | 0 | 0 |
| 06A | 0 | 0 | 0 | 0 | 256 | 0 | 0 |
| 07A | 0 | 0 | 0 | 0 | 684 | 0 | 0 |
| 08A | 0 | 0 | 0 | 0 | 706 | 0 | 0 |
| 09A | 0 | 0 | 0 | 0 | 424 | 0 | 0 |
| 10A | 0 | 0 | 0 | 0 | 250 | 0 | 0 |
| 11A | 0 | 0 | 0 | 0 | 291 | 0 | 0 |
| 12P | 0 | 0 | 0 | 0 | 298 | 0 | 0 |
| 01P | 0 | 0 | 0 | 0 | 280 | 0 | 0 |
| 02P | 0 | 0 | 0 | 0 | 388 | 0 | 0 |
| 03P | 0 | 0 | 0 | 0 | 458 | 0 | 0 |
| 04P | 0 | 0 | 0 | 0 | 515 | 0 | 0 |
| 05P | 0 | 0 | 0 | 0 | 612 | 0 | 0 |
| 06P | 0 | 0 | 0 | 0 | 526 | 0 | 0 |
| 07P | 0 | 0 | 0 | 0 | 304 | 0 | 0 |
| 08P | 0 | 0 | 0 | 0 | 228 | 0 | 0 |
| 09P | 0 | 0 | 0 | 0 | 170 | 0 | 0 |
| 10P | 0 | 0 | 0 | 0 | 72 | 0 | 0 |
| 11P | 0 | 0 | 0 | 0 | 51 | 0 | 0 |
| TOT | 0 | 0 | 0 | 0 | 6591 | 37 | 0 |

STATE OF CONNECTICUT
DEPARTMENT OF TRANSPORTATION
BUREAU OF POLICY AND PLANNING
PLANNING INVENTORY AND DATA

TRAFFIC RECORDER DATA

TOWN OF WESTON ROUTE 57 DIRECTION B

NORTH OF ROUTE 53 (S JCT)

| DAY | SUN | MON | TUE | WED | THU | FRI | SAT |
|---|---|---|---|---|---|---|---|
| DATE | 0 | 0 | 0 | 02/16/2011 | 02/17/2011 | 0 | 0 |
| TYPE | | | | | | | |
| HOUR | | | | | | | |

2011 ADT = 12800 ACF = 1.00

**********

| | | | | | | | |
|---|---|---|---|---|---|---|---|
| 12A | 0 | 0 | 0 | 0 | 25 | 0 | 0 |
| 01A | 0 | 0 | 0 | 0 | 13 | 0 | 0 |
| 02A | 0 | 0 | 0 | 3 | 20 | 0 | 0 |
| 03A | 0 | 0 | 0 | 8 | 0 | 0 | 0 |
| 04A | 0 | 0 | 0 | 34 | 0 | 0 | 0 |
| 05A | 0 | 0 | 0 | 88 | 0 | 0 | 0 |
| 06A | 0 | 0 | 0 | 404 | 0 | 0 | 0 |
| 07A | 0 | 0 | 0 | 1064 | 0 | 0 | 0 |
| 08A | 0 | 0 | 0 | 1178 | 0 | 0 | 0 |
| 09A | 0 | 0 | 0 | 794 | 0 | 0 | 0 |
| 10A | 0 | 0 | 0 | 597 | 0 | 0 | 0 |
| 11A | 0 | 0 | 0 | 665 | 0 | 0 | 0 |
| 12P | 0 | 0 | 0 | 725 | 0 | 0 | 0 |
| 01P | 0 | 0 | 0 | 696 | 0 | 0 | 0 |
| 02P | 0 | 0 | 0 | 949 | 0 | 0 | 0 |
| 03P | 0 | 0 | 0 | 1113 | 0 | 0 | 0 |
| 04P | 0 | 0 | 0 | 1105 | 0 | 0 | 0 |
| 05P | 0 | 0 | 0 | 1044 | 0 | 0 | 0 |
| 06P | 0 | 0 | 0 | 816 | 0 | 0 | 0 |
| 07P | 0 | 0 | 0 | 585 | 0 | 0 | 0 |
| 08P | 0 | 0 | 0 | 293 | 0 | 0 | 0 |
| 09P | 0 | 0 | 0 | 277 | 0 | 0 | 0 |
| 10P | 0 | 0 | 0 | 152 | 0 | 0 | 0 |
| 11P | 0 | 0 | 0 | 69 | 0 | 0 | 0 |
| TOT | 0 | 0 | 0 | 12659 | 58 | 0 | 0 |

STATE OF CONNECTICUT
DEPARTMENT OF TRANSPORTATION
BUREAU OF POLICY AND PLANNING
PLANNING INVENTORY AND DATA

TRAFFIC RECORDER DATA

TOWN OF WESTON ROUTE 53 DIRECTION B

SOUTH OF GODFREY ROAD EAST

| DAY | SUN | MON | TUE | WED | THU | FRI | SAT |
|---|---|---|---|---|---|---|---|
| DATE | 0 | 0 | 0 | 02/16/2011 | 02/17/2011 | 0 | 0 |
| TYPE | | | | | | | |
| HOUR | | | | | | | |

2011 ADT = 5600 ACF = NA

**********

| | | | | | | | |
|---|---|---|---|---|---|---|---|
| 12A | 0 | 0 | 0 | 0 | 15 | 0 | 0 |
| 01A | 0 | 0 | 0 | 0 | 2 | 0 | 0 |
| 02A | 0 | 0 | 0 | 0 | 3 | 0 | 0 |
| 03A | 0 | 0 | 0 | 5 | 0 | 0 | 0 |
| 04A | 0 | 0 | 0 | 12 | 0 | 0 | 0 |
| 05A | 0 | 0 | 0 | 60 | 0 | 0 | 0 |
| 06A | 0 | 0 | 0 | 208 | 0 | 0 | 0 |
| 07A | 0 | 0 | 0 | 621 | 0 | 0 | 0 |
| 08A | 0 | 0 | 0 | 677 | 0 | 0 | 0 |
| 09A | 0 | 0 | 0 | 343 | 0 | 0 | 0 |
| 10A | 0 | 0 | 0 | 216 | 0 | 0 | 0 |
| 11A | 0 | 0 | 0 | 216 | 0 | 0 | 0 |
| 12P | 0 | 0 | 0 | 242 | 0 | 0 | 0 |
| 01P | 0 | 0 | 0 | 209 | 0 | 0 | 0 |
| 02P | 0 | 0 | 0 | 317 | 0 | 0 | 0 |
| 03P | 0 | 0 | 0 | 369 | 0 | 0 | 0 |
| 04P | 0 | 0 | 0 | 447 | 0 | 0 | 0 |
| 05P | 0 | 0 | 0 | 567 | 0 | 0 | 0 |
| 06P | 0 | 0 | 0 | 410 | 0 | 0 | 0 |
| 07P | 0 | 0 | 0 | 251 | 0 | 0 | 0 |
| 08P | 0 | 0 | 0 | 156 | 0 | 0 | 0 |
| 09P | 0 | 0 | 0 | 113 | 0 | 0 | 0 |
| 10P | 0 | 0 | 0 | 63 | 0 | 0 | 0 |
| 11P | 0 | 0 | 0 | 25 | 0 | 0 | 0 |
| TOT | 0 | 0 | 0 | 5527 | 20 | 0 | 0 |

STATE OF CONNECTICUT
DEPARTMENT OF TRANSPORTATION
BUREAU OF POLICY AND PLANNING
PLANNING INVENTORY AND DATA

TRAFFIC RECORDER DATA

TOWN OF WESTON ROUTE 57 DIRECTION B

AT REDDING TL

| DAY | SUN | MON | TUE | WED | THU | FRI | SAT |
|---|---|---|---|---|---|---|---|
| DATE | 0 | 0 | 0 | 02/16/2011 | 02/17/2011 | 0 | 0 |
| TYPE | | | | | | | |
| HOUR | | | | | | | |

2011 ADT = 5900 ACF = NA

**********

| | | | | | | | |
|---|---|---|---|---|---|---|---|
| 12A | 0 | 0 | 0 | 0 | 16 | 0 | 0 |
| 01A | 0 | 0 | 0 | 0 | 9 | 0 | 0 |
| 02A | 0 | 0 | 0 | 0 | 12 | 0 | 0 |
| 03A | 0 | 0 | 0 | 0 | 6 | 0 | 0 |
| 04A | 0 | 0 | 0 | 11 | 0 | 0 | 0 |
| 05A | 0 | 0 | 0 | 38 | 0 | 0 | 0 |
| 06A | 0 | 0 | 0 | 190 | 0 | 0 | 0 |
| 07A | 0 | 0 | 0 | 460 | 0 | 0 | 0 |
| 08A | 0 | 0 | 0 | 552 | 0 | 0 | 0 |
| 09A | 0 | 0 | 0 | 382 | 0 | 0 | 0 |
| 10A | 0 | 0 | 0 | 263 | 0 | 0 | 0 |
| 11A | 0 | 0 | 0 | 328 | 0 | 0 | 0 |
| 12P | 0 | 0 | 0 | 311 | 0 | 0 | 0 |
| 01P | 0 | 0 | 0 | 300 | 0 | 0 | 0 |
| 02P | 0 | 0 | 0 | 354 | 0 | 0 | 0 |
| 03P | 0 | 0 | 0 | 426 | 0 | 0 | 0 |
| 04P | 0 | 0 | 0 | 461 | 0 | 0 | 0 |
| 05P | 0 | 0 | 0 | 575 | 0 | 0 | 0 |
| 06P | 0 | 0 | 0 | 461 | 0 | 0 | 0 |
| 07P | 0 | 0 | 0 | 278 | 0 | 0 | 0 |
| 08P | 0 | 0 | 0 | 181 | 0 | 0 | 0 |
| 09P | 0 | 0 | 0 | 119 | 0 | 0 | 0 |
| 10P | 0 | 0 | 0 | 93 | 0 | 0 | 0 |
| 11P | 0 | 0 | 0 | 39 | 0 | 0 | 0 |
| TOT | 0 | 0 | 0 | 5822 | 43 | 0 | 0 |

STATE OF CONNECTICUT
DEPARTMENT OF TRANSPORTATION
BUREAU OF POLICY AND PLANNING
PLANNING INVENTORY AND DATA

TRAFFIC RECORDER DATA

TOWN OF WESTON ROUTE 57 DIRECTION B

NW OF GODFREY ROAD WEST

| DAY | SUN | MON | TUE | WED | THU | FRI | SAT |
|---|---|---|---|---|---|---|---|
| DATE | 0 | 0 | 0 | 02/16/2011 | 02/17/2011 | 0 | 0 |
| TYPE | | | | | | | |
| HOUR | | | | | | | |

2011 ADT = 6300 ACF = NA

**********

| | | | | | | | |
|---|---|---|---|---|---|---|---|
| 12A | 0 | 0 | 0 | 0 | 19 | 0 | 0 |
| 01A | 0 | 0 | 0 | 0 | 7 | 0 | 0 |
| 02A | 0 | 0 | 0 | 0 | 13 | 0 | 0 |
| 03A | 0 | 0 | 0 | 0 | 10 | 0 | 0 |
| 04A | 0 | 0 | 0 | 20 | 0 | 0 | 0 |
| 05A | 0 | 0 | 0 | 46 | 0 | 0 | 0 |
| 06A | 0 | 0 | 0 | 200 | 0 | 0 | 0 |
| 07A | 0 | 0 | 0 | 500 | 0 | 0 | 0 |
| 08A | 0 | 0 | 0 | 595 | 0 | 0 | 0 |
| 09A | 0 | 0 | 0 | 426 | 0 | 0 | 0 |
| 10A | 0 | 0 | 0 | 277 | 0 | 0 | 0 |
| 11A | 0 | 0 | 0 | 334 | 0 | 0 | 0 |
| 12P | 0 | 0 | 0 | 351 | 0 | 0 | 0 |
| 01P | 0 | 0 | 0 | 314 | 0 | 0 | 0 |
| 02P | 0 | 0 | 0 | 403 | 0 | 0 | 0 |
| 03P | 0 | 0 | 0 | 455 | 0 | 0 | 0 |
| 04P | 0 | 0 | 0 | 501 | 0 | 0 | 0 |
| 05P | 0 | 0 | 0 | 577 | 0 | 0 | 0 |
| 06P | 0 | 0 | 0 | 471 | 0 | 0 | 0 |
| 07P | 0 | 0 | 0 | 304 | 0 | 0 | 0 |
| 08P | 0 | 0 | 0 | 180 | 0 | 0 | 0 |
| 09P | 0 | 0 | 0 | 131 | 0 | 0 | 0 |
| 10P | 0 | 0 | 0 | 90 | 0 | 0 | 0 |
| 11P | 0 | 0 | 0 | 56 | 0 | 0 | 0 |
| TOT | 0 | 0 | 0 | 6231 | 49 | 0 | 0 |

STATE OF CONNECTICUT
DEPARTMENT OF TRANSPORTATION
BUREAU OF POLICY AND PLANNING
PLANNING INVENTORY AND DATA

TRAFFIC RECORDER DATA

TOWN OF WESTON ROUTE DIRECTION B

LYONS PLAIN ROAD - SW OF RIVER ROAD

| DAY | SUN | MON | TUE | WED | THU | FRI | SAT |
|---|---|---|---|---|---|---|---|
| DATE | 0 | 0 | 0 | 08/24/2011 | 08/25/2011 | 0 | 0 |
| TYPE | | | | | | | |
| HOUR | | | | | | | |

2011 ADT = 3000 ACF = NA

**********

| | | | | | | | |
|---|---|---|---|---|---|---|---|
| 12A | 0 | 0 | 0 | 0 | 21 | 0 | 0 |
| 01A | 0 | 0 | 0 | 0 | 6 | 0 | 0 |
| 02A | 0 | 0 | 0 | 0 | 2 | 0 | 0 |
| 03A | 0 | 0 | 0 | 0 | 5 | 0 | 0 |
| 04A | 0 | 0 | 0 | 0 | 15 | 0 | 0 |
| 05A | 0 | 0 | 0 | 0 | 25 | 0 | 0 |
| 06A | 0 | 0 | 0 | 100 | 0 | 0 | 0 |
| 07A | 0 | 0 | 0 | 167 | 0 | 0 | 0 |
| 08A | 0 | 0 | 0 | 225 | 0 | 0 | 0 |
| 09A | 0 | 0 | 0 | 189 | 0 | 0 | 0 |
| 10A | 0 | 0 | 0 | 199 | 0 | 0 | 0 |
| 11A | 0 | 0 | 0 | 203 | 0 | 0 | 0 |
| 12P | 0 | 0 | 0 | 191 | 0 | 0 | 0 |
| 01P | 0 | 0 | 0 | 209 | 0 | 0 | 0 |
| 02P | 0 | 0 | 0 | 229 | 0 | 0 | 0 |
| 03P | 0 | 0 | 0 | 212 | 0 | 0 | 0 |
| 04P | 0 | 0 | 0 | 193 | 0 | 0 | 0 |
| 05P | 0 | 0 | 0 | 209 | 0 | 0 | 0 |
| 06P | 0 | 0 | 0 | 233 | 0 | 0 | 0 |
| 07P | 0 | 0 | 0 | 202 | 0 | 0 | 0 |
| 08P | 0 | 0 | 0 | 152 | 0 | 0 | 0 |
| 09P | 0 | 0 | 0 | 106 | 0 | 0 | 0 |
| 10P | 0 | 0 | 0 | 83 | 0 | 0 | 0 |
| 11P | 0 | 0 | 0 | 34 | 0 | 0 | 0 |
| TOT | 0 | 0 | 0 | 3136 | 74 | 0 | 0 |

STATE OF CONNECTICUT
DEPARTMENT OF TRANSPORTATION
BUREAU OF POLICY AND PLANNING
PLANNING INVENTORY AND DATA

TRAFFIC RECORDER DATA

TOWN OF WESTON ROUTE DIRECTION B

OLD HYDE ROAD #1 - NORTH OF STEEP HILL RD

| DAY | SUN | MON | TUE | WED | THU | FRI | SAT |
|---|---|---|---|---|---|---|---|
| DATE | 0 | 0 | 0 | 02/16/2011 | 02/17/2011 | 0 | 0 |
| TYPE | | | | | | | |
| HOUR | | | | | | | |

2011 ADT = 2400 ACF = NA

**********

| | | | | | | | |
|---|---|---|---|---|---|---|---|
| 12A | 0 | 0 | 0 | 0 | 2 | 0 | 0 |
| 01A | 0 | 0 | 0 | 0 | 0 | 0 | 0 |
| 02A | 0 | 0 | 0 | 0 | 0 | 0 | 0 |
| 03A | 0 | 0 | 0 | 0 | 0 | 0 | 0 |
| 04A | 0 | 0 | 0 | 0 | 3 | 0 | 0 |
| 05A | 0 | 0 | 0 | 8 | 0 | 0 | 0 |
| 06A | 0 | 0 | 0 | 42 | 0 | 0 | 0 |
| 07A | 0 | 0 | 0 | 416 | 0 | 0 | 0 |
| 08A | 0 | 0 | 0 | 217 | 0 | 0 | 0 |
| 09A | 0 | 0 | 0 | 118 | 0 | 0 | 0 |
| 10A | 0 | 0 | 0 | 83 | 0 | 0 | 0 |
| 11A | 0 | 0 | 0 | 74 | 0 | 0 | 0 |
| 12P | 0 | 0 | 0 | 96 | 0 | 0 | 0 |
| 01P | 0 | 0 | 0 | 105 | 0 | 0 | 0 |
| 02P | 0 | 0 | 0 | 228 | 0 | 0 | 0 |
| 03P | 0 | 0 | 0 | 216 | 0 | 0 | 0 |
| 04P | 0 | 0 | 0 | 163 | 0 | 0 | 0 |
| 05P | 0 | 0 | 0 | 181 | 0 | 0 | 0 |
| 06P | 0 | 0 | 0 | 150 | 0 | 0 | 0 |
| 07P | 0 | 0 | 0 | 123 | 0 | 0 | 0 |
| 08P | 0 | 0 | 0 | 53 | 0 | 0 | 0 |
| 09P | 0 | 0 | 0 | 51 | 0 | 0 | 0 |
| 10P | 0 | 0 | 0 | 20 | 0 | 0 | 0 |
| 11P | 0 | 0 | 0 | 9 | 0 | 0 | 0 |
| TOT | 0 | 0 | 0 | 2353 | 5 | 0 | 0 |

STATE OF CONNECTICUT
DEPARTMENT OF TRANSPORTATION
BUREAU OF POLICY AND PLANNING
PLANNING INVENTORY AND DATA

TRAFFIC RECORDER DATA

TOWN OF WESTON ROUTE DIRECTION B

OLD REDDING RD - S OF KELLOGG HILL RD #2

| DAY | SUN | MON | TUE | WED | THU | FRI | SAT |
|---|---|---|---|---|---|---|---|
| DATE | 0 | 0 | 0 | 08/24/2011 | 08/25/2011 | 0 | 0 |
| TYPE | | | | | | | |
| HOUR | | | | | | | |

2011 ADT = 2200 ACF = NA

**********

| | | | | | | | |
|---|---|---|---|---|---|---|---|
| 12A | 0 | 0 | 0 | 0 | 7 | 0 | 0 |
| 01A | 0 | 0 | 0 | 0 | 6 | 0 | 0 |
| 02A | 0 | 0 | 0 | 0 | 1 | 0 | 0 |
| 03A | 0 | 0 | 0 | 0 | 1 | 0 | 0 |
| 04A | 0 | 0 | 0 | 0 | 3 | 0 | 0 |
| 05A | 0 | 0 | 0 | 0 | 6 | 0 | 0 |
| 06A | 0 | 0 | 0 | 46 | 0 | 0 | 0 |
| 07A | 0 | 0 | 0 | 165 | 0 | 0 | 0 |
| 08A | 0 | 0 | 0 | 188 | 0 | 0 | 0 |
| 09A | 0 | 0 | 0 | 167 | 0 | 0 | 0 |
| 10A | 0 | 0 | 0 | 115 | 0 | 0 | 0 |
| 11A | 0 | 0 | 0 | 157 | 0 | 0 | 0 |
| 12P | 0 | 0 | 0 | 120 | 0 | 0 | 0 |
| 01P | 0 | 0 | 0 | 133 | 0 | 0 | 0 |
| 02P | 0 | 0 | 0 | 127 | 0 | 0 | 0 |
| 03P | 0 | 0 | 0 | 152 | 0 | 0 | 0 |
| 04P | 0 | 0 | 0 | 207 | 0 | 0 | 0 |
| 05P | 0 | 0 | 0 | 283 | 0 | 0 | 0 |
| 06P | 0 | 0 | 0 | 210 | 0 | 0 | 0 |
| 07P | 0 | 0 | 0 | 106 | 0 | 0 | 0 |
| 08P | 0 | 0 | 0 | 101 | 0 | 0 | 0 |
| 09P | 0 | 0 | 0 | 51 | 0 | 0 | 0 |
| 10P | 0 | 0 | 0 | 32 | 0 | 0 | 0 |
| 11P | 0 | 0 | 0 | 15 | 0 | 0 | 0 |
| TOT | 0 | 0 | 0 | 2375 | 24 | 0 | 0 |

STATE OF CONNECTICUT
DEPARTMENT OF TRANSPORTATION
BUREAU OF POLICY AND PLANNING
PLANNING INVENTORY AND DATA

TRAFFIC RECORDER DATA

TOWN OF WESTON ROUTE DIRECTION B

OLD REDDING RD - N OF KELLOGG HILL RD #1

| DAY | SUN | MON | TUE | WED | THU | FRI | SAT |
|---|---|---|---|---|---|---|---|
| DATE | 0 | 0 | 0 | 08/24/2011 | 08/25/2011 | 0 | 0 |
| TYPE | | | | | | | |
| HOUR | | | | | | | |

2011 ADT = 650 ACF = NA

**********

| | | | | | | | |
|---|---|---|---|---|---|---|---|
| 12A | 0 | 0 | 0 | 0 | 0 | 0 | 0 |
| 01A | 0 | 0 | 0 | 0 | 2 | 0 | 0 |
| 02A | 0 | 0 | 0 | 0 | 1 | 0 | 0 |
| 03A | 0 | 0 | 0 | 0 | 1 | 0 | 0 |
| 04A | 0 | 0 | 0 | 0 | 2 | 0 | 0 |
| 05A | 0 | 0 | 0 | 0 | 5 | 0 | 0 |
| 06A | 0 | 0 | 0 | 17 | 0 | 0 | 0 |
| 07A | 0 | 0 | 0 | 36 | 0 | 0 | 0 |
| 08A | 0 | 0 | 0 | 45 | 0 | 0 | 0 |
| 09A | 0 | 0 | 0 | 61 | 0 | 0 | 0 |
| 10A | 0 | 0 | 0 | 38 | 0 | 0 | 0 |
| 11A | 0 | 0 | 0 | 53 | 0 | 0 | 0 |
| 12P | 0 | 0 | 0 | 45 | 0 | 0 | 0 |
| 01P | 0 | 0 | 0 | 44 | 0 | 0 | 0 |
| 02P | 0 | 0 | 0 | 39 | 0 | 0 | 0 |
| 03P | 0 | 0 | 0 | 31 | 0 | 0 | 0 |
| 04P | 0 | 0 | 0 | 61 | 0 | 0 | 0 |
| 05P | 0 | 0 | 0 | 68 | 0 | 0 | 0 |
| 06P | 0 | 0 | 0 | 62 | 0 | 0 | 0 |
| 07P | 0 | 0 | 0 | 35 | 0 | 0 | 0 |
| 08P | 0 | 0 | 0 | 24 | 0 | 0 | 0 |
| 09P | 0 | 0 | 0 | 21 | 0 | 0 | 0 |
| 10P | 0 | 0 | 0 | 2 | 0 | 0 | 0 |
| 11P | 0 | 0 | 0 | 5 | 0 | 0 | 0 |
| TOT | 0 | 0 | 0 | 687 | 11 | 0 | 0 |

STATE OF CONNECTICUT
DEPARTMENT OF TRANSPORTATION
BUREAU OF POLICY AND PLANNING
PLANNING INVENTORY AND DATA

TRAFFIC RECORDER DATA

TOWN OF WESTON ROUTE DIRECTION B

VALLEY FORGE RD - NW OF KELLOGG HILL RD #1

| DAY | SUN | MON | TUE | WED | THU | FRI | SAT |
|---|---|---|---|---|---|---|---|
| DATE | 0 | 0 | 0 | 08/24/2011 | 08/25/2011 | 0 | 0 |
| TYPE | | | | | | | |
| HOUR | | | | | | | |

2011 ADT = 3600 ACF = NA

**********

| | | | | | | | |
|---|---|---|---|---|---|---|---|
| 12A | 0 | 0 | 0 | 0 | 21 | 0 | 0 |
| 01A | 0 | 0 | 0 | 0 | 7 | 0 | 0 |
| 02A | 0 | 0 | 0 | 0 | 0 | 0 | 0 |
| 03A | 0 | 0 | 0 | 0 | 1 | 0 | 0 |
| 04A | 0 | 0 | 0 | 0 | 12 | 0 | 0 |
| 05A | 0 | 0 | 0 | 0 | 16 | 0 | 0 |
| 06A | 0 | 0 | 0 | 82 | 0 | 0 | 0 |
| 07A | 0 | 0 | 0 | 207 | 0 | 0 | 0 |
| 08A | 0 | 0 | 0 | 338 | 0 | 0 | 0 |
| 09A | 0 | 0 | 0 | 238 | 0 | 0 | 0 |
| 10A | 0 | 0 | 0 | 250 | 0 | 0 | 0 |
| 11A | 0 | 0 | 0 | 268 | 0 | 0 | 0 |
| 12P | 0 | 0 | 0 | 229 | 0 | 0 | 0 |
| 01P | 0 | 0 | 0 | 210 | 0 | 0 | 0 |
| 02P | 0 | 0 | 0 | 262 | 0 | 0 | 0 |
| 03P | 0 | 0 | 0 | 257 | 0 | 0 | 0 |
| 04P | 0 | 0 | 0 | 253 | 0 | 0 | 0 |
| 05P | 0 | 0 | 0 | 362 | 0 | 0 | 0 |
| 06P | 0 | 0 | 0 | 281 | 0 | 0 | 0 |
| 07P | 0 | 0 | 0 | 197 | 0 | 0 | 0 |
| 08P | 0 | 0 | 0 | 184 | 0 | 0 | 0 |
| 09P | 0 | 0 | 0 | 112 | 0 | 0 | 0 |
| 10P | 0 | 0 | 0 | 80 | 0 | 0 | 0 |
| 11P | 0 | 0 | 0 | 32 | 0 | 0 | 0 |
| TOT | 0 | 0 | 0 | 3842 | 57 | 0 | 0 |

STATE OF CONNECTICUT
DEPARTMENT OF TRANSPORTATION
BUREAU OF POLICY AND PLANNING
PLANNING INVENTORY AND DATA

TRAFFIC RECORDER DATA

TOWN OF WESTON ROUTE 57 DIRECTION B

WEST OF ROUTE 53 (N JCT)

| DAY | SUN | MON | TUE | WED | THU | FRI | SAT |
|---|---|---|---|---|---|---|---|
| DATE | 0 | 0 | 0 | 02/16/2011 | 02/17/2011 | 0 | 0 |
| TYPE | | | | | | | |
| HOUR | | | | | | | |

2011 ADT = 7500 ACF = NA

**********

| | | | | | | | |
|---|---|---|---|---|---|---|---|
| 12A | 0 | 0 | 0 | 0 | 21 | 0 | 0 |
| 01A | 0 | 0 | 0 | 0 | 10 | 0 | 0 |
| 02A | 0 | 0 | 0 | 0 | 13 | 0 | 0 |
| 03A | 0 | 0 | 0 | 0 | 20 | 0 | 0 |
| 04A | 0 | 0 | 0 | 26 | 0 | 0 | 0 |
| 05A | 0 | 0 | 0 | 51 | 0 | 0 | 0 |
| 06A | 0 | 0 | 0 | 271 | 0 | 0 | 0 |
| 07A | 0 | 0 | 0 | 730 | 0 | 0 | 0 |
| 08A | 0 | 0 | 0 | 838 | 0 | 0 | 0 |
| 09A | 0 | 0 | 0 | 491 | 0 | 0 | 0 |
| 10A | 0 | 0 | 0 | 333 | 0 | 0 | 0 |
| 11A | 0 | 0 | 0 | 329 | 0 | 0 | 0 |
| 12P | 0 | 0 | 0 | 336 | 0 | 0 | 0 |
| 01P | 0 | 0 | 0 | 334 | 0 | 0 | 0 |
| 02P | 0 | 0 | 0 | 459 | 0 | 0 | 0 |
| 03P | 0 | 0 | 0 | 515 | 0 | 0 | 0 |
| 04P | 0 | 0 | 0 | 601 | 0 | 0 | 0 |
| 05P | 0 | 0 | 0 | 687 | 0 | 0 | 0 |
| 06P | 0 | 0 | 0 | 549 | 0 | 0 | 0 |
| 07P | 0 | 0 | 0 | 351 | 0 | 0 | 0 |
| 08P | 0 | 0 | 0 | 178 | 0 | 0 | 0 |
| 09P | 0 | 0 | 0 | 158 | 0 | 0 | 0 |
| 10P | 0 | 0 | 0 | 102 | 0 | 0 | 0 |
| 11P | 0 | 0 | 0 | 58 | 0 | 0 | 0 |
| TOT | 0 | 0 | 0 | 7397 | 64 | 0 | 0 |

STATE OF CONNECTICUT
DEPARTMENT OF TRANSPORTATION
BUREAU OF POLICY AND PLANNING
PLANNING INVENTORY AND DATA

TRAFFIC RECORDER DATA

TOWN OF WESTON ROUTE DIRECTION B

BLUE SPRUCE CIR - W OF LEDGEWOOD DR EAST

| DAY | SUN | MON | TUE | WED | THU | FRI | SAT |
|---|---|---|---|---|---|---|---|
| DATE | 0 | 0 | 02/22/2011 | 02/23/2011 | 0 | 0 | 0 |
| TYPE | | | | | | | |
| HOUR | | | | | | | |

2011 ADT = 150 ACF = NA

**********

| | | | | | | | |
|---|---|---|---|---|---|---|---|
| 12A | 0 | 0 | 0 | 0 | 0 | 0 | 0 |
| 01A | 0 | 0 | 0 | 1 | 0 | 0 | 0 |
| 02A | 0 | 0 | 0 | 3 | 0 | 0 | 0 |
| 03A | 0 | 0 | 0 | 1 | 0 | 0 | 0 |
| 04A | 0 | 0 | 0 | 0 | 0 | 0 | 0 |
| 05A | 0 | 0 | 4 | 0 | 0 | 0 | 0 |
| 06A | 0 | 0 | 4 | 0 | 0 | 0 | 0 |
| 07A | 0 | 0 | 9 | 0 | 0 | 0 | 0 |
| 08A | 0 | 0 | 7 | 0 | 0 | 0 | 0 |
| 09A | 0 | 0 | 4 | 0 | 0 | 0 | 0 |
| 10A | 0 | 0 | 3 | 0 | 0 | 0 | 0 |
| 11A | 0 | 0 | 7 | 0 | 0 | 0 | 0 |
| 12P | 0 | 0 | 13 | 0 | 0 | 0 | 0 |
| 01P | 0 | 0 | 7 | 0 | 0 | 0 | 0 |
| 02P | 0 | 0 | 8 | 0 | 0 | 0 | 0 |
| 03P | 0 | 0 | 9 | 0 | 0 | 0 | 0 |
| 04P | 0 | 0 | 10 | 0 | 0 | 0 | 0 |
| 05P | 0 | 0 | 8 | 0 | 0 | 0 | 0 |
| 06P | 0 | 0 | 9 | 0 | 0 | 0 | 0 |
| 07P | 0 | 0 | 9 | 0 | 0 | 0 | 0 |
| 08P | 0 | 0 | 0 | 0 | 0 | 0 | 0 |
| 09P | 0 | 0 | 2 | 0 | 0 | 0 | 0 |
| 10P | 0 | 0 | 0 | 0 | 0 | 0 | 0 |
| 11P | 0 | 0 | 1 | 0 | 0 | 0 | 0 |
| TOT | 0 | 0 | 114 | 5 | 0 | 0 | 0 |

STATE OF CONNECTICUT
DEPARTMENT OF TRANSPORTATION
BUREAU OF POLICY AND PLANNING
PLANNING INVENTORY AND DATA

TRAFFIC RECORDER DATA

TOWN OF WESTON ROUTE DIRECTION B

TRAILS END ROAD - WEST OF ROUTE 57

| DAY | SUN | MON | TUE | WED | THU | FRI | SAT |
|---|---|---|---|---|---|---|---|
| DATE | 0 | 0 | 02/22/2011 | 02/23/2011 | 0 | 0 | 0 |
| TYPE | | | | | | | |
| HOUR | | | | | | | |

2011 ADT = 200 ACF = NA

**********

| | | | | | | | |
|---|---|---|---|---|---|---|---|
| 12A | 0 | 0 | 0 | 1 | 0 | 0 | 0 |
| 01A | 0 | 0 | 0 | 1 | 0 | 0 | 0 |
| 02A | 0 | 0 | 0 | 0 | 0 | 0 | 0 |
| 03A | 0 | 0 | 0 | 0 | 0 | 0 | 0 |
| 04A | 0 | 0 | 0 | 4 | 0 | 0 | 0 |
| 05A | 0 | 0 | 1 | 0 | 0 | 0 | 0 |
| 06A | 0 | 0 | 2 | 0 | 0 | 0 | 0 |
| 07A | 0 | 0 | 17 | 0 | 0 | 0 | 0 |
| 08A | 0 | 0 | 18 | 0 | 0 | 0 | 0 |
| 09A | 0 | 0 | 16 | 0 | 0 | 0 | 0 |
| 10A | 0 | 0 | 14 | 0 | 0 | 0 | 0 |
| 11A | 0 | 0 | 14 | 0 | 0 | 0 | 0 |
| 12P | 0 | 0 | 15 | 0 | 0 | 0 | 0 |
| 01P | 0 | 0 | 14 | 0 | 0 | 0 | 0 |
| 02P | 0 | 0 | 16 | 0 | 0 | 0 | 0 |
| 03P | 0 | 0 | 16 | 0 | 0 | 0 | 0 |
| 04P | 0 | 0 | 14 | 0 | 0 | 0 | 0 |
| 05P | 0 | 0 | 24 | 0 | 0 | 0 | 0 |
| 06P | 0 | 0 | 8 | 0 | 0 | 0 | 0 |
| 07P | 0 | 0 | 6 | 0 | 0 | 0 | 0 |
| 08P | 0 | 0 | 2 | 0 | 0 | 0 | 0 |
| 09P | 0 | 0 | 0 | 0 | 0 | 0 | 0 |
| 10P | 0 | 0 | 1 | 0 | 0 | 0 | 0 |
| 11P | 0 | 0 | 0 | 0 | 0 | 0 | 0 |
| TOT | 0 | 0 | 198 | 6 | 0 | 0 | 0 |

STATE OF CONNECTICUT
DEPARTMENT OF TRANSPORTATION
BUREAU OF POLICY AND PLANNING
PLANNING INVENTORY AND DATA

TRAFFIC RECORDER DATA

TOWN OF WESTON ROUTE 57 DIRECTION B

AT WESTPORT TOWN LINE

| DAY | SUN | MON | TUE | WED | THU | FRI | SAT |
|---|---|---|---|---|---|---|---|
| DATE | 0 | 0 | 0 | 02/16/2011 | 02/17/2011 | 0 | 0 |
| TYPE | | | | | | | |
| HOUR | | | | | | | |

2011 ADT = 12300 ACF = 1.00

**********

| | | | | | | | |
|---|---|---|---|---|---|---|---|
| 12A | 0 | 0 | 0 | 0 | 45 | 0 | 0 |
| 01A | 0 | 0 | 0 | 0 | 24 | 0 | 0 |
| 02A | 0 | 0 | 0 | 4 | 0 | 0 | 0 |
| 03A | 0 | 0 | 0 | 8 | 0 | 0 | 0 |
| 04A | 0 | 0 | 0 | 39 | 0 | 0 | 0 |
| 05A | 0 | 0 | 0 | 110 | 0 | 0 | 0 |
| 06A | 0 | 0 | 0 | 471 | 0 | 0 | 0 |
| 07A | 0 | 0 | 0 | 897 | 0 | 0 | 0 |
| 08A | 0 | 0 | 0 | 1080 | 0 | 0 | 0 |
| 09A | 0 | 0 | 0 | 842 | 0 | 0 | 0 |
| 10A | 0 | 0 | 0 | 581 | 0 | 0 | 0 |
| 11A | 0 | 0 | 0 | 644 | 0 | 0 | 0 |
| 12P | 0 | 0 | 0 | 694 | 0 | 0 | 0 |
| 01P | 0 | 0 | 0 | 697 | 0 | 0 | 0 |
| 02P | 0 | 0 | 0 | 802 | 0 | 0 | 0 |
| 03P | 0 | 0 | 0 | 921 | 0 | 0 | 0 |
| 04P | 0 | 0 | 0 | 940 | 0 | 0 | 0 |
| 05P | 0 | 0 | 0 | 981 | 0 | 0 | 0 |
| 06P | 0 | 0 | 0 | 848 | 0 | 0 | 0 |
| 07P | 0 | 0 | 0 | 618 | 0 | 0 | 0 |
| 08P | 0 | 0 | 0 | 386 | 0 | 0 | 0 |
| 09P | 0 | 0 | 0 | 289 | 0 | 0 | 0 |
| 10P | 0 | 0 | 0 | 206 | 0 | 0 | 0 |
| 11P | 0 | 0 | 0 | 83 | 0 | 0 | 0 |
| TOT | 0 | 0 | 0 | 12141 | 69 | 0 | 0 |

STATE OF CONNECTICUT
DEPARTMENT OF TRANSPORTATION
BUREAU OF POLICY AND PLANNING
PLANNING INVENTORY AND DATA

TRAFFIC RECORDER DATA

TOWN OF WESTON ROUTE DIRECTION B

CANNONDALE ROAD - WEST OF CINDY LANE

| DAY | SUN | MON | TUE | WED | THU | FRI | SAT |
|---|---|---|---|---|---|---|---|
| DATE | 0 | 0 | 0 | 02/16/2011 | 02/17/2011 | 0 | 0 |
| TYPE | | | | | | | |
| HOUR | | | | | | | |

2011 ADT = 1300 ACF = NA

**********

| | | | | | | | |
|---|---|---|---|---|---|---|---|
| 12A | 0 | 0 | 0 | 0 | 2 | 0 | 0 |
| 01A | 0 | 0 | 0 | 0 | 0 | 0 | 0 |
| 02A | 0 | 0 | 0 | 0 | 0 | 0 | 0 |
| 03A | 0 | 0 | 0 | 0 | 0 | 0 | 0 |
| 04A | 0 | 0 | 0 | 0 | 9 | 0 | 0 |
| 05A | 0 | 0 | 0 | 14 | 0 | 0 | 0 |
| 06A | 0 | 0 | 0 | 40 | 0 | 0 | 0 |
| 07A | 0 | 0 | 0 | 106 | 0 | 0 | 0 |
| 08A | 0 | 0 | 0 | 163 | 0 | 0 | 0 |
| 09A | 0 | 0 | 0 | 86 | 0 | 0 | 0 |
| 10A | 0 | 0 | 0 | 42 | 0 | 0 | 0 |
| 11A | 0 | 0 | 0 | 60 | 0 | 0 | 0 |
| 12P | 0 | 0 | 0 | 59 | 0 | 0 | 0 |
| 01P | 0 | 0 | 0 | 54 | 0 | 0 | 0 |
| 02P | 0 | 0 | 0 | 77 | 0 | 0 | 0 |
| 03P | 0 | 0 | 0 | 59 | 0 | 0 | 0 |
| 04P | 0 | 0 | 0 | 81 | 0 | 0 | 0 |
| 05P | 0 | 0 | 0 | 157 | 0 | 0 | 0 |
| 06P | 0 | 0 | 0 | 93 | 0 | 0 | 0 |
| 07P | 0 | 0 | 0 | 68 | 0 | 0 | 0 |
| 08P | 0 | 0 | 0 | 31 | 0 | 0 | 0 |
| 09P | 0 | 0 | 0 | 19 | 0 | 0 | 0 |
| 10P | 0 | 0 | 0 | 15 | 0 | 0 | 0 |
| 11P | 0 | 0 | 0 | 4 | 0 | 0 | 0 |
| TOT | 0 | 0 | 0 | 1228 | 11 | 0 | 0 |

STATE OF CONNECTICUT
DEPARTMENT OF TRANSPORTATION
BUREAU OF POLICY AND PLANNING
PLANNING INVENTORY AND DATA

TRAFFIC RECORDER DATA

TOWN OF WESTON ROUTE DIRECTION B

GREENLEA LANE - WEST OF GREENLEA COURT

| DAY | SUN | MON | TUE | WED | THU | FRI | SAT |
|---|---|---|---|---|---|---|---|
| DATE | 0 | 0 | 02/22/2011 | 02/23/2011 | 0 | 0 | 0 |
| TYPE | | | | | | | |
| HOUR | | | | | | | |

2011 ADT = 200 ACF = NA

**********

| | | | | | | | |
|---|---|---|---|---|---|---|---|
| 12A | 0 | 0 | 0 | 2 | 0 | 0 | 0 |
| 01A | 0 | 0 | 0 | 1 | 0 | 0 | 0 |
| 02A | 0 | 0 | 0 | 1 | 0 | 0 | 0 |
| 03A | 0 | 0 | 0 | 0 | 0 | 0 | 0 |
| 04A | 0 | 0 | 0 | 1 | 0 | 0 | 0 |
| 05A | 0 | 0 | 0 | 3 | 0 | 0 | 0 |
| 06A | 0 | 0 | 5 | 0 | 0 | 0 | 0 |
| 07A | 0 | 0 | 21 | 0 | 0 | 0 | 0 |
| 08A | 0 | 0 | 13 | 0 | 0 | 0 | 0 |
| 09A | 0 | 0 | 17 | 0 | 0 | 0 | 0 |
| 10A | 0 | 0 | 18 | 0 | 0 | 0 | 0 |
| 11A | 0 | 0 | 13 | 0 | 0 | 0 | 0 |
| 12P | 0 | 0 | 13 | 0 | 0 | 0 | 0 |
| 01P | 0 | 0 | 15 | 0 | 0 | 0 | 0 |
| 02P | 0 | 0 | 12 | 0 | 0 | 0 | 0 |
| 03P | 0 | 0 | 14 | 0 | 0 | 0 | 0 |
| 04P | 0 | 0 | 11 | 0 | 0 | 0 | 0 |
| 05P | 0 | 0 | 7 | 0 | 0 | 0 | 0 |
| 06P | 0 | 0 | 11 | 0 | 0 | 0 | 0 |
| 07P | 0 | 0 | 5 | 0 | 0 | 0 | 0 |
| 08P | 0 | 0 | 7 | 0 | 0 | 0 | 0 |
| 09P | 0 | 0 | 1 | 0 | 0 | 0 | 0 |
| 10P | 0 | 0 | 0 | 0 | 0 | 0 | 0 |
| 11P | 0 | 0 | 1 | 0 | 0 | 0 | 0 |
| TOT | 0 | 0 | 184 | 8 | 0 | 0 | 0 |

STATE OF CONNECTICUT
DEPARTMENT OF TRANSPORTATION
BUREAU OF POLICY AND PLANNING
PLANNING INVENTORY AND DATA

TRAFFIC RECORDER DATA

TOWN OF WESTON ROUTE DIRECTION B

NORFIELD ROAD - WEST OF NORFIELD WOODS RD

| DAY | SUN | MON | TUE | WED | THU | FRI | SAT |
|---|---|---|---|---|---|---|---|
| DATE | 0 | 0 | 0 | 02/16/2011 | 02/17/2011 | 0 | 0 |
| TYPE | | | | | | | |
| HOUR | | | | | | | |

2011 ADT = 3300 ACF = NA

**********

| | | | | | | | |
|---|---|---|---|---|---|---|---|
| 12A | 0 | 0 | 0 | 0 | 8 | 0 | 0 |
| 01A | 0 | 0 | 0 | 0 | 2 | 0 | 0 |
| 02A | 0 | 0 | 0 | 0 | 0 | 0 | 0 |
| 03A | 0 | 0 | 0 | 0 | 1 | 0 | 0 |
| 04A | 0 | 0 | 0 | 0 | 5 | 0 | 0 |
| 05A | 0 | 0 | 0 | 14 | 0 | 0 | 0 |
| 06A | 0 | 0 | 0 | 73 | 0 | 0 | 0 |
| 07A | 0 | 0 | 0 | 336 | 0 | 0 | 0 |
| 08A | 0 | 0 | 0 | 365 | 0 | 0 | 0 |
| 09A | 0 | 0 | 0 | 216 | 0 | 0 | 0 |
| 10A | 0 | 0 | 0 | 134 | 0 | 0 | 0 |
| 11A | 0 | 0 | 0 | 160 | 0 | 0 | 0 |
| 12P | 0 | 0 | 0 | 175 | 0 | 0 | 0 |
| 01P | 0 | 0 | 0 | 195 | 0 | 0 | 0 |
| 02P | 0 | 0 | 0 | 230 | 0 | 0 | 0 |
| 03P | 0 | 0 | 0 | 252 | 0 | 0 | 0 |
| 04P | 0 | 0 | 0 | 317 | 0 | 0 | 0 |
| 05P | 0 | 0 | 0 | 249 | 0 | 0 | 0 |
| 06P | 0 | 0 | 0 | 192 | 0 | 0 | 0 |
| 07P | 0 | 0 | 0 | 119 | 0 | 0 | 0 |
| 08P | 0 | 0 | 0 | 68 | 0 | 0 | 0 |
| 09P | 0 | 0 | 0 | 62 | 0 | 0 | 0 |
| 10P | 0 | 0 | 0 | 27 | 0 | 0 | 0 |
| 11P | 0 | 0 | 0 | 21 | 0 | 0 | 0 |
| TOT | 0 | 0 | 0 | 3205 | 16 | 0 | 0 |

STATE OF CONNECTICUT
DEPARTMENT OF TRANSPORTATION
BUREAU OF POLICY AND PLANNING
PLANNING INVENTORY AND DATA

TRAFFIC RECORDER DATA

TOWN OF WESTON ROUTE DIRECTION B

VALLEY FORGE ROAD - NORTH OF DAVIS HILL RD

| DAY | SUN | MON | TUE | WED | THU | FRI | SAT |
|---|---|---|---|---|---|---|---|
| DATE | 0 | 0 | 0 | 08/24/2011 | 08/25/2011 | 0 | 0 |
| TYPE | | | | | | | |
| HOUR | | | | | | | |

2011 ADT = 850 ACF = NA

**********

| | | | | | | | |
|---|---|---|---|---|---|---|---|
| 12A | 0 | 0 | 0 | 0 | 6 | 0 | 0 |
| 01A | 0 | 0 | 0 | 0 | 0 | 0 | 0 |
| 02A | 0 | 0 | 0 | 0 | 1 | 0 | 0 |
| 03A | 0 | 0 | 0 | 0 | 0 | 0 | 0 |
| 04A | 0 | 0 | 0 | 0 | 3 | 0 | 0 |
| 05A | 0 | 0 | 0 | 7 | 0 | 0 | 0 |
| 06A | 0 | 0 | 0 | 20 | 0 | 0 | 0 |
| 07A | 0 | 0 | 0 | 42 | 0 | 0 | 0 |
| 08A | 0 | 0 | 0 | 71 | 0 | 0 | 0 |
| 09A | 0 | 0 | 0 | 63 | 0 | 0 | 0 |
| 10A | 0 | 0 | 0 | 49 | 0 | 0 | 0 |
| 11A | 0 | 0 | 0 | 77 | 0 | 0 | 0 |
| 12P | 0 | 0 | 0 | 62 | 0 | 0 | 0 |
| 01P | 0 | 0 | 0 | 60 | 0 | 0 | 0 |
| 02P | 0 | 0 | 0 | 56 | 0 | 0 | 0 |
| 03P | 0 | 0 | 0 | 55 | 0 | 0 | 0 |
| 04P | 0 | 0 | 0 | 67 | 0 | 0 | 0 |
| 05P | 0 | 0 | 0 | 82 | 0 | 0 | 0 |
| 06P | 0 | 0 | 0 | 55 | 0 | 0 | 0 |
| 07P | 0 | 0 | 0 | 56 | 0 | 0 | 0 |
| 08P | 0 | 0 | 0 | 24 | 0 | 0 | 0 |
| 09P | 0 | 0 | 0 | 28 | 0 | 0 | 0 |
| 10P | 0 | 0 | 0 | 13 | 0 | 0 | 0 |
| 11P | 0 | 0 | 0 | 9 | 0 | 0 | 0 |
| TOT | 0 | 0 | 0 | 896 | 10 | 0 | 0 |

STATE OF CONNECTICUT
DEPARTMENT OF TRANSPORTATION
BUREAU OF POLICY AND PLANNING
PLANNING INVENTORY AND DATA

TRAFFIC RECORDER DATA

TOWN OF WESTON ROUTE DIRECTION B

KETTLE CREEK ROAD - SOUTH OF HERITAGE LANE

| DAY | SUN | MON | TUE | WED | THU | FRI | SAT |
|---|---|---|---|---|---|---|---|
| DATE | 0 | 0 | 02/22/2011 | 02/23/2011 | 0 | 0 | 0 |
| TYPE | | | | | | | |
| HOUR | | | | | | | |

2011 ADT = 450 ACF = NA

**********

| | | | | | | | |
|---|---|---|---|---|---|---|---|
| 12A | 0 | 0 | 0 | 2 | 0 | 0 | 0 |
| 01A | 0 | 0 | 0 | 1 | 0 | 0 | 0 |
| 02A | 0 | 0 | 0 | 0 | 0 | 0 | 0 |
| 03A | 0 | 0 | 0 | 1 | 0 | 0 | 0 |
| 04A | 0 | 0 | 0 | 1 | 0 | 0 | 0 |
| 05A | 0 | 0 | 2 | 0 | 0 | 0 | 0 |
| 06A | 0 | 0 | 21 | 0 | 0 | 0 | 0 |
| 07A | 0 | 0 | 28 | 0 | 0 | 0 | 0 |
| 08A | 0 | 0 | 25 | 0 | 0 | 0 | 0 |
| 09A | 0 | 0 | 27 | 0 | 0 | 0 | 0 |
| 10A | 0 | 0 | 22 | 0 | 0 | 0 | 0 |
| 11A | 0 | 0 | 36 | 0 | 0 | 0 | 0 |
| 12P | 0 | 0 | 29 | 0 | 0 | 0 | 0 |
| 01P | 0 | 0 | 32 | 0 | 0 | 0 | 0 |
| 02P | 0 | 0 | 33 | 0 | 0 | 0 | 0 |
| 03P | 0 | 0 | 27 | 0 | 0 | 0 | 0 |
| 04P | 0 | 0 | 28 | 0 | 0 | 0 | 0 |
| 05P | 0 | 0 | 23 | 0 | 0 | 0 | 0 |
| 06P | 0 | 0 | 25 | 0 | 0 | 0 | 0 |
| 07P | 0 | 0 | 22 | 0 | 0 | 0 | 0 |
| 08P | 0 | 0 | 22 | 0 | 0 | 0 | 0 |
| 09P | 0 | 0 | 15 | 0 | 0 | 0 | 0 |
| 10P | 0 | 0 | 9 | 0 | 0 | 0 | 0 |
| 11P | 0 | 0 | 0 | 0 | 0 | 0 | 0 |
| TOT | 0 | 0 | 426 | 5 | 0 | 0 | 0 |

STATE OF CONNECTICUT
DEPARTMENT OF TRANSPORTATION
BUREAU OF POLICY AND PLANNING
PLANNING INVENTORY AND DATA

TRAFFIC RECORDER DATA

TOWN OF WESTON ROUTE 53 DIRECTION B

SOUTH OF MICHAEL'S WAY

| DAY | SUN | MON | TUE | WED | THU | FRI | SAT |
|---|---|---|---|---|---|---|---|
| DATE | 0 | 0 | 0 | 02/16/2011 | 02/17/2011 | 0 | 0 |
| TYPE | | | | | | | |
| HOUR | | | | | | | |

2011 ADT = 6000 ACF = NA

**********

| | | | | | | | |
|---|---|---|---|---|---|---|---|
| 12A | 0 | 0 | 0 | 0 | 15 | 0 | 0 |
| 01A | 0 | 0 | 0 | 0 | 3 | 0 | 0 |
| 02A | 0 | 0 | 0 | 0 | 3 | 0 | 0 |
| 03A | 0 | 0 | 0 | 5 | 0 | 0 | 0 |
| 04A | 0 | 0 | 0 | 14 | 0 | 0 | 0 |
| 05A | 0 | 0 | 0 | 58 | 0 | 0 | 0 |
| 06A | 0 | 0 | 0 | 219 | 0 | 0 | 0 |
| 07A | 0 | 0 | 0 | 666 | 0 | 0 | 0 |
| 08A | 0 | 0 | 0 | 697 | 0 | 0 | 0 |
| 09A | 0 | 0 | 0 | 365 | 0 | 0 | 0 |
| 10A | 0 | 0 | 0 | 238 | 0 | 0 | 0 |
| 11A | 0 | 0 | 0 | 226 | 0 | 0 | 0 |
| 12P | 0 | 0 | 0 | 270 | 0 | 0 | 0 |
| 01P | 0 | 0 | 0 | 225 | 0 | 0 | 0 |
| 02P | 0 | 0 | 0 | 345 | 0 | 0 | 0 |
| 03P | 0 | 0 | 0 | 403 | 0 | 0 | 0 |
| 04P | 0 | 0 | 0 | 499 | 0 | 0 | 0 |
| 05P | 0 | 0 | 0 | 589 | 0 | 0 | 0 |
| 06P | 0 | 0 | 0 | 427 | 0 | 0 | 0 |
| 07P | 0 | 0 | 0 | 275 | 0 | 0 | 0 |
| 08P | 0 | 0 | 0 | 160 | 0 | 0 | 0 |
| 09P | 0 | 0 | 0 | 119 | 0 | 0 | 0 |
| 10P | 0 | 0 | 0 | 68 | 0 | 0 | 0 |
| 11P | 0 | 0 | 0 | 27 | 0 | 0 | 0 |
| TOT | 0 | 0 | 0 | 5895 | 21 | 0 | 0 |

STATE OF CONNECTICUT
DEPARTMENT OF TRANSPORTATION
BUREAU OF POLICY AND PLANNING
PLANNING INVENTORY AND DATA

TRAFFIC RECORDER DATA

TOWN OF WESTON ROUTE 53 DIRECTION B

NORTH OF GODFREY ROAD WEST

| DAY | SUN | MON | TUE | WED | THU | FRI | SAT |
|---|---|---|---|---|---|---|---|
| DATE | 0 | 0 | 0 | 02/16/2011 | 02/17/2011 | 0 | 0 |
| TYPE | | | | | | | |
| HOUR | | | | | | | |

2011 ADT = 5000 ACF = NA

**********

| | | | | | | | |
|---|---|---|---|---|---|---|---|
| 12A | 0 | 0 | 0 | 0 | 14 | 0 | 0 |
| 01A | 0 | 0 | 0 | 0 | 2 | 0 | 0 |
| 02A | 0 | 0 | 0 | 0 | 2 | 0 | 0 |
| 03A | 0 | 0 | 0 | 5 | 0 | 0 | 0 |
| 04A | 0 | 0 | 0 | 10 | 0 | 0 | 0 |
| 05A | 0 | 0 | 0 | 43 | 0 | 0 | 0 |
| 06A | 0 | 0 | 0 | 191 | 0 | 0 | 0 |
| 07A | 0 | 0 | 0 | 524 | 0 | 0 | 0 |
| 08A | 0 | 0 | 0 | 610 | 0 | 0 | 0 |
| 09A | 0 | 0 | 0 | 279 | 0 | 0 | 0 |
| 10A | 0 | 0 | 0 | 182 | 0 | 0 | 0 |
| 11A | 0 | 0 | 0 | 162 | 0 | 0 | 0 |
| 12P | 0 | 0 | 0 | 171 | 0 | 0 | 0 |
| 01P | 0 | 0 | 0 | 153 | 0 | 0 | 0 |
| 02P | 0 | 0 | 0 | 245 | 0 | 0 | 0 |
| 03P | 0 | 0 | 0 | 273 | 0 | 0 | 0 |
| 04P | 0 | 0 | 0 | 387 | 0 | 0 | 0 |
| 05P | 0 | 0 | 0 | 525 | 0 | 0 | 0 |
| 06P | 0 | 0 | 0 | 369 | 0 | 0 | 0 |
| 07P | 0 | 0 | 0 | 197 | 0 | 0 | 0 |
| 08P | 0 | 0 | 0 | 138 | 0 | 0 | 0 |
| 09P | 0 | 0 | 0 | 92 | 0 | 0 | 0 |
| 10P | 0 | 0 | 0 | 48 | 0 | 0 | 0 |
| 11P | 0 | 0 | 0 | 23 | 0 | 0 | 0 |
| TOT | 0 | 0 | 0 | 4627 | 18 | 0 | 0 |

STATE OF CONNECTICUT
DEPARTMENT OF TRANSPORTATION
BUREAU OF POLICY AND PLANNING
PLANNING INVENTORY AND DATA

TRAFFIC RECORDER DATA

TOWN OF WESTON ROUTE 57 DIRECTION N

SOUTH OF ROUTE 53 (N JCT)

| DAY | SUN | MON | TUE | WED | THU | FRI | SAT |
|---|---|---|---|---|---|---|---|
| DATE | 0 | 0 | 0 | 02/16/2011 | 02/17/2011 | 0 | 0 |
| TYPE | | | | | | | |
| HOUR | | | | | | | |

2011 ADT = 4700 ACF = 1.00

**********

| | | | | | | | |
|---|---|---|---|---|---|---|---|
| 12A | 0 | 0 | 0 | 0 | 16 | 0 | 0 |
| 01A | 0 | 0 | 0 | 0 | 7 | 0 | 0 |
| 02A | 0 | 0 | 0 | 0 | 9 | 0 | 0 |
| 03A | 0 | 0 | 0 | 3 | 0 | 0 | 0 |
| 04A | 0 | 0 | 0 | 5 | 0 | 0 | 0 |
| 05A | 0 | 0 | 0 | 26 | 0 | 0 | 0 |
| 06A | 0 | 0 | 0 | 97 | 0 | 0 | 0 |
| 07A | 0 | 0 | 0 | 218 | 0 | 0 | 0 |
| 08A | 0 | 0 | 0 | 257 | 0 | 0 | 0 |
| 09A | 0 | 0 | 0 | 246 | 0 | 0 | 0 |
| 10A | 0 | 0 | 0 | 200 | 0 | 0 | 0 |
| 11A | 0 | 0 | 0 | 207 | 0 | 0 | 0 |
| 12P | 0 | 0 | 0 | 245 | 0 | 0 | 0 |
| 01P | 0 | 0 | 0 | 231 | 0 | 0 | 0 |
| 02P | 0 | 0 | 0 | 314 | 0 | 0 | 0 |
| 03P | 0 | 0 | 0 | 404 | 0 | 0 | 0 |
| 04P | 0 | 0 | 0 | 449 | 0 | 0 | 0 |
| 05P | 0 | 0 | 0 | 533 | 0 | 0 | 0 |
| 06P | 0 | 0 | 0 | 427 | 0 | 0 | 0 |
| 07P | 0 | 0 | 0 | 305 | 0 | 0 | 0 |
| 08P | 0 | 0 | 0 | 169 | 0 | 0 | 0 |
| 09P | 0 | 0 | 0 | 163 | 0 | 0 | 0 |
| 10P | 0 | 0 | 0 | 88 | 0 | 0 | 0 |
| 11P | 0 | 0 | 0 | 37 | 0 | 0 | 0 |
| TOT | 0 | 0 | 0 | 4624 | 32 | 0 | 0 |

STATE OF CONNECTICUT
DEPARTMENT OF TRANSPORTATION
BUREAU OF POLICY AND PLANNING
PLANNING INVENTORY AND DATA

TRAFFIC RECORDER DATA

TOWN OF WESTON ROUTE 57 DIRECTION S

SOUTH OF ROUTE 53 (N JCT)

| DAY | SUN | MON | TUE | WED | THU | FRI | SAT |
|---|---|---|---|---|---|---|---|
| DATE | 0 | 0 | 0 | 02/16/2011 | 02/17/2011 | 0 | 0 |
| TYPE | | | | | | | |
| HOUR | | | | | | | |

2011 ADT = 4600 ACF = 1.00

**********

| | | | | | | | |
|---|---|---|---|---|---|---|---|
| 12A | 0 | 0 | 0 | 0 | 8 | 0 | 0 |
| 01A | 0 | 0 | 0 | 0 | 4 | 0 | 0 |
| 02A | 0 | 0 | 0 | 0 | 6 | 0 | 0 |
| 03A | 0 | 0 | 0 | 2 | 0 | 0 | 0 |
| 04A | 0 | 0 | 0 | 28 | 0 | 0 | 0 |
| 05A | 0 | 0 | 0 | 51 | 0 | 0 | 0 |
| 06A | 0 | 0 | 0 | 213 | 0 | 0 | 0 |
| 07A | 0 | 0 | 0 | 511 | 0 | 0 | 0 |
| 08A | 0 | 0 | 0 | 560 | 0 | 0 | 0 |
| 09A | 0 | 0 | 0 | 381 | 0 | 0 | 0 |
| 10A | 0 | 0 | 0 | 244 | 0 | 0 | 0 |
| 11A | 0 | 0 | 0 | 259 | 0 | 0 | 0 |
| 12P | 0 | 0 | 0 | 266 | 0 | 0 | 0 |
| 01P | 0 | 0 | 0 | 226 | 0 | 0 | 0 |
| 02P | 0 | 0 | 0 | 283 | 0 | 0 | 0 |
| 03P | 0 | 0 | 0 | 281 | 0 | 0 | 0 |
| 04P | 0 | 0 | 0 | 344 | 0 | 0 | 0 |
| 05P | 0 | 0 | 0 | 277 | 0 | 0 | 0 |
| 06P | 0 | 0 | 0 | 225 | 0 | 0 | 0 |
| 07P | 0 | 0 | 0 | 156 | 0 | 0 | 0 |
| 08P | 0 | 0 | 0 | 81 | 0 | 0 | 0 |
| 09P | 0 | 0 | 0 | 55 | 0 | 0 | 0 |
| 10P | 0 | 0 | 0 | 51 | 0 | 0 | 0 |
| 11P | 0 | 0 | 0 | 23 | 0 | 0 | 0 |
| TOT | 0 | 0 | 0 | 4517 | 18 | 0 | 0 |

STATE OF CONNECTICUT
DEPARTMENT OF TRANSPORTATION
BUREAU OF POLICY AND PLANNING
PLANNING INVENTORY AND DATA

TRAFFIC RECORDER DATA

TOWN OF WESTON ROUTE 53 DIRECTION N

AT REDDING TL

| DAY | SUN | MON | TUE | WED | THU | FRI | SAT |
|---|---|---|---|---|---|---|---|
| DATE | 0 | 0 | 0 | 08/24/2011 | 08/25/2011 | 0 | 0 |
| TYPE | | | | | | | |
| HOUR | | | | | | | |

2011 ADT = 1800 ACF = NA

**********

| | | | | | | | |
|---|---|---|---|---|---|---|---|
| 12A | 0 | 0 | 0 | 0 | 5 | 0 | 0 |
| 01A | 0 | 0 | 0 | 0 | 5 | 0 | 0 |
| 02A | 0 | 0 | 0 | 0 | 3 | 0 | 0 |
| 03A | 0 | 0 | 0 | 0 | 0 | 0 | 0 |
| 04A | 0 | 0 | 0 | 0 | 2 | 0 | 0 |
| 05A | 0 | 0 | 0 | 3 | 0 | 0 | 0 |
| 06A | 0 | 0 | 0 | 7 | 0 | 0 | 0 |
| 07A | 0 | 0 | 0 | 50 | 0 | 0 | 0 |
| 08A | 0 | 0 | 0 | 53 | 0 | 0 | 0 |
| 09A | 0 | 0 | 0 | 57 | 0 | 0 | 0 |
| 10A | 0 | 0 | 0 | 56 | 0 | 0 | 0 |
| 11A | 0 | 0 | 0 | 77 | 0 | 0 | 0 |
| 12P | 0 | 0 | 0 | 81 | 0 | 0 | 0 |
| 01P | 0 | 0 | 0 | 95 | 0 | 0 | 0 |
| 02P | 0 | 0 | 0 | 109 | 0 | 0 | 0 |
| 03P | 0 | 0 | 0 | 176 | 0 | 0 | 0 |
| 04P | 0 | 0 | 0 | 235 | 0 | 0 | 0 |
| 05P | 0 | 0 | 0 | 402 | 0 | 0 | 0 |
| 06P | 0 | 0 | 0 | 284 | 0 | 0 | 0 |
| 07P | 0 | 0 | 0 | 128 | 0 | 0 | 0 |
| 08P | 0 | 0 | 0 | 75 | 0 | 0 | 0 |
| 09P | 0 | 0 | 0 | 51 | 0 | 0 | 0 |
| 10P | 0 | 0 | 0 | 26 | 0 | 0 | 0 |
| 11P | 0 | 0 | 0 | 14 | 0 | 0 | 0 |
| TOT | 0 | 0 | 0 | 1979 | 15 | 0 | 0 |

STATE OF CONNECTICUT
DEPARTMENT OF TRANSPORTATION
BUREAU OF POLICY AND PLANNING
PLANNING INVENTORY AND DATA

TRAFFIC RECORDER DATA

TOWN OF WESTON ROUTE 53 DIRECTION S

AT REDDING TL

| DAY | SUN | MON | TUE | WED | THU | FRI | SAT |
|---|---|---|---|---|---|---|---|
| DATE | 0 | 0 | 0 | 08/24/2011 | 08/25/2011 | 0 | 0 |
| TYPE | | | | | | | |
| HOUR | | | | | | | |

2011 ADT = 1900 ACF = NA

**********

| | | | | | | | |
|---|---|---|---|---|---|---|---|
| 12A | 0 | 0 | 0 | 0 | 8 | 0 | 0 |
| 01A | 0 | 0 | 0 | 0 | 0 | 0 | 0 |
| 02A | 0 | 0 | 0 | 0 | 0 | 0 | 0 |
| 03A | 0 | 0 | 0 | 0 | 1 | 0 | 0 |
| 04A | 0 | 0 | 0 | 0 | 7 | 0 | 0 |
| 05A | 0 | 0 | 0 | 41 | 0 | 0 | 0 |
| 06A | 0 | 0 | 0 | 146 | 0 | 0 | 0 |
| 07A | 0 | 0 | 0 | 391 | 0 | 0 | 0 |
| 08A | 0 | 0 | 0 | 487 | 0 | 0 | 0 |
| 09A | 0 | 0 | 0 | 184 | 0 | 0 | 0 |
| 10A | 0 | 0 | 0 | 103 | 0 | 0 | 0 |
| 11A | 0 | 0 | 0 | 80 | 0 | 0 | 0 |
| 12P | 0 | 0 | 0 | 89 | 0 | 0 | 0 |
| 01P | 0 | 0 | 0 | 61 | 0 | 0 | 0 |
| 02P | 0 | 0 | 0 | 69 | 0 | 0 | 0 |
| 03P | 0 | 0 | 0 | 86 | 0 | 0 | 0 |
| 04P | 0 | 0 | 0 | 78 | 0 | 0 | 0 |
| 05P | 0 | 0 | 0 | 93 | 0 | 0 | 0 |
| 06P | 0 | 0 | 0 | 59 | 0 | 0 | 0 |
| 07P | 0 | 0 | 0 | 50 | 0 | 0 | 0 |
| 08P | 0 | 0 | 0 | 34 | 0 | 0 | 0 |
| 09P | 0 | 0 | 0 | 23 | 0 | 0 | 0 |
| 10P | 0 | 0 | 0 | 17 | 0 | 0 | 0 |
| 11P | 0 | 0 | 0 | 8 | 0 | 0 | 0 |
| TOT | 0 | 0 | 0 | 2099 | 16 | 0 | 0 |

STATE OF CONNECTICUT
DEPARTMENT OF TRANSPORTATION
BUREAU OF POLICY AND PLANNING
PLANNING INVENTORY AND DATA

## TRAFFIC RECORDER DATA

TOWN OF WESTON ROUTE 57 DIRECTION N

NW OF SCHOOL ROAD

| DAY | SUN | MON | TUE | WED | THU | FRI | SAT |
|---|---|---|---|---|---|---|---|
| DATE | 0 | 0 | 0 | 02/16/2011 | 02/17/2011 | 02/18/2011 | 0 |
| TYPE | | | | | | | |
| HOUR | | | | | | | |

2011 ADT = 4800 ACF = NA

**********

| | | | | | | | |
|---|---|---|---|---|---|---|---|
| 12A | 0 | 0 | 0 | 0 | 17 | 23 | 0 |
| 01A | 0 | 0 | 0 | 0 | 8 | 18 | 0 |
| 02A | 0 | 0 | 0 | 0 | 13 | 6 | 0 |
| 03A | 0 | 0 | 0 | 3 | 6 | 0 | 0 |
| 04A | 0 | 0 | 0 | 4 | 4 | 0 | 0 |
| 05A | 0 | 0 | 0 | 24 | 24 | 0 | 0 |
| 06A | 0 | 0 | 0 | 99 | 108 | 0 | 0 |
| 07A | 0 | 0 | 0 | 214 | 211 | 0 | 0 |
| 08A | 0 | 0 | 0 | 263 | 242 | 0 | 0 |
| 09A | 0 | 0 | 0 | 241 | 210 | 0 | 0 |
| 10A | 0 | 0 | 0 | 205 | 215 | 0 | 0 |
| 11A | 0 | 0 | 0 | 208 | 244 | 0 | 0 |
| 12P | 0 | 0 | 0 | 255 | 255 | 0 | 0 |
| 01P | 0 | 0 | 0 | 244 | 260 | 0 | 0 |
| 02P | 0 | 0 | 0 | 315 | 303 | 0 | 0 |
| 03P | 0 | 0 | 0 | 424 | 402 | 0 | 0 |
| 04P | 0 | 0 | 0 | 452 | 500 | 0 | 0 |
| 05P | 0 | 0 | 0 | 546 | 546 | 0 | 0 |
| 06P | 0 | 0 | 0 | 431 | 432 | 0 | 0 |
| 07P | 0 | 0 | 0 | 313 | 282 | 0 | 0 |
| 08P | 0 | 0 | 0 | 182 | 195 | 0 | 0 |
| 09P | 0 | 0 | 0 | 164 | 182 | 0 | 0 |
| 10P | 0 | 0 | 0 | 89 | 86 | 0 | 0 |
| 11P | 0 | 0 | 0 | 42 | 54 | 0 | 0 |
| TOT | 0 | 0 | 0 | 4718 | 4799 | 47 | 0 |

STATE OF CONNECTICUT
DEPARTMENT OF TRANSPORTATION
BUREAU OF POLICY AND PLANNING
PLANNING INVENTORY AND DATA

TRAFFIC RECORDER DATA

TOWN OF WESTON ROUTE 57 DIRECTION S

NW OF SCHOOL ROAD

| DAY | SUN | MON | TUE | WED | THU | FRI | SAT |
|---|---|---|---|---|---|---|---|
| DATE | 0 | 0 | 0 | 02/16/2011 | 02/17/2011 | 02/18/2011 | 0 |
| TYPE | | | | | | | |
| HOUR | | | | | | | |

2011 ADT = 4600 ACF = NA

**********

| | | | | | | | |
|---|---|---|---|---|---|---|---|
| 12A | 0 | 0 | 0 | 0 | 8 | 17 | 0 |
| 01A | 0 | 0 | 0 | 0 | 4 | 5 | 0 |
| 02A | 0 | 0 | 0 | 0 | 6 | 3 | 0 |
| 03A | 0 | 0 | 0 | 2 | 6 | 0 | 0 |
| 04A | 0 | 0 | 0 | 27 | 16 | 0 | 0 |
| 05A | 0 | 0 | 0 | 51 | 58 | 0 | 0 |
| 06A | 0 | 0 | 0 | 220 | 211 | 0 | 0 |
| 07A | 0 | 0 | 0 | 443 | 542 | 0 | 0 |
| 08A | 0 | 0 | 0 | 549 | 520 | 0 | 0 |
| 09A | 0 | 0 | 0 | 384 | 372 | 0 | 0 |
| 10A | 0 | 0 | 0 | 241 | 258 | 0 | 0 |
| 11A | 0 | 0 | 0 | 270 | 263 | 0 | 0 |
| 12P | 0 | 0 | 0 | 270 | 246 | 0 | 0 |
| 01P | 0 | 0 | 0 | 232 | 216 | 0 | 0 |
| 02P | 0 | 0 | 0 | 294 | 285 | 0 | 0 |
| 03P | 0 | 0 | 0 | 287 | 330 | 0 | 0 |
| 04P | 0 | 0 | 0 | 349 | 321 | 0 | 0 |
| 05P | 0 | 0 | 0 | 283 | 271 | 0 | 0 |
| 06P | 0 | 0 | 0 | 240 | 301 | 0 | 0 |
| 07P | 0 | 0 | 0 | 162 | 176 | 0 | 0 |
| 08P | 0 | 0 | 0 | 82 | 88 | 0 | 0 |
| 09P | 0 | 0 | 0 | 59 | 64 | 0 | 0 |
| 10P | 0 | 0 | 0 | 52 | 43 | 0 | 0 |
| 11P | 0 | 0 | 0 | 23 | 33 | 0 | 0 |
| TOT | 0 | 0 | 0 | 4520 | 4638 | 25 | 0 |

STATE OF CONNECTICUT
DEPARTMENT OF TRANSPORTATION
BUREAU OF POLICY AND PLANNING
PLANNING INVENTORY AND DATA

TRAFFIC RECORDER DATA

TOWN OF WESTON ROUTE 57 DIRECTION B

SOUTH OF ROUTE 53 (S JCT)

| DAY | SUN | MON | TUE | WED | THU | FRI | SAT |
|---|---|---|---|---|---|---|---|
| DATE | 0 | 0 | 01/08/2008 | 01/09/2008 | 0 | 0 | 0 |
| TYPE | | | | | | | |
| HOUR | | | | | | | |

2008 ADT = 13900 ACF = 1.00

**********

| | | | | | | | |
|---|---|---|---|---|---|---|---|
| 12A | 0 | 0 | 0 | 33 | 0 | 0 | 0 |
| 01A | 0 | 0 | 0 | 21 | 0 | 0 | 0 |
| 02A | 0 | 0 | 0 | 12 | 0 | 0 | 0 |
| 03A | 0 | 0 | 13 | 0 | 0 | 0 | 0 |
| 04A | 0 | 0 | 45 | 0 | 0 | 0 | 0 |
| 05A | 0 | 0 | 136 | 0 | 0 | 0 | 0 |
| 06A | 0 | 0 | 457 | 0 | 0 | 0 | 0 |
| 07A | 0 | 0 | 1154 | 0 | 0 | 0 | 0 |
| 08A | 0 | 0 | 1190 | 0 | 0 | 0 | 0 |
| 09A | 0 | 0 | 839 | 0 | 0 | 0 | 0 |
| 10A | 0 | 0 | 705 | 0 | 0 | 0 | 0 |
| 11A | 0 | 0 | 771 | 0 | 0 | 0 | 0 |
| 12P | 0 | 0 | 846 | 0 | 0 | 0 | 0 |
| 01P | 0 | 0 | 763 | 0 | 0 | 0 | 0 |
| 02P | 0 | 0 | 1056 | 0 | 0 | 0 | 0 |
| 03P | 0 | 0 | 1104 | 0 | 0 | 0 | 0 |
| 04P | 0 | 0 | 1136 | 0 | 0 | 0 | 0 |
| 05P | 0 | 0 | 1067 | 0 | 0 | 0 | 0 |
| 06P | 0 | 0 | 838 | 0 | 0 | 0 | 0 |
| 07P | 0 | 0 | 576 | 0 | 0 | 0 | 0 |
| 08P | 0 | 0 | 384 | 0 | 0 | 0 | 0 |
| 09P | 0 | 0 | 269 | 0 | 0 | 0 | 0 |
| 10P | 0 | 0 | 152 | 0 | 0 | 0 | 0 |
| 11P | 0 | 0 | 80 | 0 | 0 | 0 | 0 |
| TOT | 0 | 0 | 13581 | 66 | 0 | 0 | 0 |

STATE OF CONNECTICUT
DEPARTMENT OF TRANSPORTATION
BUREAU OF POLICY AND PLANNING
PLANNING INVENTORY AND DATA

TRAFFIC RECORDER DATA

TOWN OF WESTON ROUTE 53 DIRECTION B

WEST OF ROUTE 57 (S JCT)

| DAY | SUN | MON | TUE | WED | THU | FRI | SAT |
|---|---|---|---|---|---|---|---|
| DATE | 0 | 0 | 01/08/2008 | 01/09/2008 | 0 | 0 | 0 |
| TYPE | | | | | | | |
| HOUR | | | | | | | |

2008 ADT = 4000 ACF = NA

**********

| | | | | | | | |
|---|---|---|---|---|---|---|---|
| 12A | 0 | 0 | 0 | 9 | 0 | 0 | 0 |
| 01A | 0 | 0 | 0 | 2 | 0 | 0 | 0 |
| 02A | 0 | 0 | 0 | 2 | 0 | 0 | 0 |
| 03A | 0 | 0 | 1 | 0 | 0 | 0 | 0 |
| 04A | 0 | 0 | 5 | 0 | 0 | 0 | 0 |
| 05A | 0 | 0 | 19 | 0 | 0 | 0 | 0 |
| 06A | 0 | 0 | 86 | 0 | 0 | 0 | 0 |
| 07A | 0 | 0 | 315 | 0 | 0 | 0 | 0 |
| 08A | 0 | 0 | 411 | 0 | 0 | 0 | 0 |
| 09A | 0 | 0 | 247 | 0 | 0 | 0 | 0 |
| 10A | 0 | 0 | 195 | 0 | 0 | 0 | 0 |
| 11A | 0 | 0 | 216 | 0 | 0 | 0 | 0 |
| 12P | 0 | 0 | 223 | 0 | 0 | 0 | 0 |
| 01P | 0 | 0 | 207 | 0 | 0 | 0 | 0 |
| 02P | 0 | 0 | 252 | 0 | 0 | 0 | 0 |
| 03P | 0 | 0 | 323 | 0 | 0 | 0 | 0 |
| 04P | 0 | 0 | 368 | 0 | 0 | 0 | 0 |
| 05P | 0 | 0 | 422 | 0 | 0 | 0 | 0 |
| 06P | 0 | 0 | 269 | 0 | 0 | 0 | 0 |
| 07P | 0 | 0 | 127 | 0 | 0 | 0 | 0 |
| 08P | 0 | 0 | 77 | 0 | 0 | 0 | 0 |
| 09P | 0 | 0 | 62 | 0 | 0 | 0 | 0 |
| 10P | 0 | 0 | 25 | 0 | 0 | 0 | 0 |
| 11P | 0 | 0 | 10 | 0 | 0 | 0 | 0 |
| TOT | 0 | 0 | 3860 | 13 | 0 | 0 | 0 |

STATE OF CONNECTICUT
DEPARTMENT OF TRANSPORTATION
BUREAU OF POLICY AND PLANNING
PLANNING INVENTORY AND DATA

TRAFFIC RECORDER DATA

TOWN OF WESTON ROUTE 53 DIRECTION B

NE OF ROUTE 57 (N JCT)

| DAY | SUN | MON | TUE | WED | THU | FRI | SAT |
|---|---|---|---|---|---|---|---|
| DATE | 0 | 0 | 0 | 01/09/2008 | 01/10/2008 | 0 | 0 |
| TYPE | | | | | | | |
| HOUR | | | | | | | |

2008 ADT = 8400 ACF = NA

**********

| | | | | | | | |
|---|---|---|---|---|---|---|---|
| 12A | 0 | 0 | 0 | 0 | 21 | 0 | 0 |
| 01A | 0 | 0 | 0 | 0 | 15 | 0 | 0 |
| 02A | 0 | 0 | 0 | 0 | 7 | 0 | 0 |
| 03A | 0 | 0 | 0 | 6 | 0 | 0 | 0 |
| 04A | 0 | 0 | 0 | 26 | 0 | 0 | 0 |
| 05A | 0 | 0 | 0 | 67 | 0 | 0 | 0 |
| 06A | 0 | 0 | 0 | 346 | 0 | 0 | 0 |
| 07A | 0 | 0 | 0 | 919 | 0 | 0 | 0 |
| 08A | 0 | 0 | 0 | 909 | 0 | 0 | 0 |
| 09A | 0 | 0 | 0 | 538 | 0 | 0 | 0 |
| 10A | 0 | 0 | 0 | 333 | 0 | 0 | 0 |
| 11A | 0 | 0 | 0 | 312 | 0 | 0 | 0 |
| 12P | 0 | 0 | 0 | 327 | 0 | 0 | 0 |
| 01P | 0 | 0 | 0 | 375 | 0 | 0 | 0 |
| 02P | 0 | 0 | 0 | 492 | 0 | 0 | 0 |
| 03P | 0 | 0 | 0 | 541 | 0 | 0 | 0 |
| 04P | 0 | 0 | 0 | 646 | 0 | 0 | 0 |
| 05P | 0 | 0 | 0 | 817 | 0 | 0 | 0 |
| 06P | 0 | 0 | 0 | 672 | 0 | 0 | 0 |
| 07P | 0 | 0 | 0 | 327 | 0 | 0 | 0 |
| 08P | 0 | 0 | 0 | 190 | 0 | 0 | 0 |
| 09P | 0 | 0 | 0 | 139 | 0 | 0 | 0 |
| 10P | 0 | 0 | 0 | 102 | 0 | 0 | 0 |
| 11P | 0 | 0 | 0 | 70 | 0 | 0 | 0 |
| TOT | 0 | 0 | 0 | 8154 | 43 | 0 | 0 |

STATE OF CONNECTICUT
DEPARTMENT OF TRANSPORTATION
BUREAU OF POLICY AND PLANNING
PLANNING INVENTORY AND DATA

TRAFFIC RECORDER DATA

TOWN OF WESTON ROUTE 57 DIRECTION B

NORTH OF ROUTE 53 (S JCT)

| DAY | SUN | MON | TUE | WED | THU | FRI | SAT |
|---|---|---|---|---|---|---|---|
| DATE | 0 | 0 | 01/08/2008 | 01/09/2008 | 0 | 0 | 0 |
| TYPE | | | | | | | |
| HOUR | | | | | | | |
| | 2008 ADT = 15000 | | ACF = 1.00 | | | | |
| | ********** | | | | | | |
| 12A | 0 | 0 | 0 | 33 | 0 | 0 | 0 |
| 01A | 0 | 0 | 0 | 18 | 0 | 0 | 0 |
| 02A | 0 | 0 | 0 | 12 | 0 | 0 | 0 |
| 03A | 0 | 0 | 15 | 0 | 0 | 0 | 0 |
| 04A | 0 | 0 | 44 | 0 | 0 | 0 | 0 |
| 05A | 0 | 0 | 125 | 0 | 0 | 0 | 0 |
| 06A | 0 | 0 | 472 | 0 | 0 | 0 | 0 |
| 07A | 0 | 0 | 1292 | 0 | 0 | 0 | 0 |
| 08A | 0 | 0 | 1333 | 0 | 0 | 0 | 0 |
| 09A | 0 | 0 | 859 | 0 | 0 | 0 | 0 |
| 10A | 0 | 0 | 772 | 0 | 0 | 0 | 0 |
| 11A | 0 | 0 | 829 | 0 | 0 | 0 | 0 |
| 12P | 0 | 0 | 897 | 0 | 0 | 0 | 0 |
| 01P | 0 | 0 | 804 | 0 | 0 | 0 | 0 |
| 02P | 0 | 0 | 1162 | 0 | 0 | 0 | 0 |
| 03P | 0 | 0 | 1348 | 0 | 0 | 0 | 0 |
| 04P | 0 | 0 | 1222 | 0 | 0 | 0 | 0 |
| 05P | 0 | 0 | 1187 | 0 | 0 | 0 | 0 |
| 06P | 0 | 0 | 852 | 0 | 0 | 0 | 0 |
| 07P | 0 | 0 | 571 | 0 | 0 | 0 | 0 |
| 08P | 0 | 0 | 373 | 0 | 0 | 0 | 0 |
| 09P | 0 | 0 | 275 | 0 | 0 | 0 | 0 |
| 10P | 0 | 0 | 140 | 0 | 0 | 0 | 0 |
| 11P | 0 | 0 | 73 | 0 | 0 | 0 | 0 |
| TOT | 0 | 0 | 14645 | 63 | 0 | 0 | 0 |

STATE OF CONNECTICUT
DEPARTMENT OF TRANSPORTATION
BUREAU OF POLICY AND PLANNING
PLANNING INVENTORY AND DATA

TRAFFIC RECORDER DATA

TOWN OF WESTON ROUTE 53 DIRECTION B

SOUTH OF GODFREY ROAD EAST

| DAY | SUN | MON | TUE | WED | THU | FRI | SAT |
|---|---|---|---|---|---|---|---|
| DATE | 0 | 0 | 0 | 01/09/2008 | 01/10/2008 | 0 | 0 |
| TYPE | | | | | | | |
| HOUR | | | | | | | |

2008 ADT = 7200 ACF = NA

**********

| | | | | | | | |
|---|---|---|---|---|---|---|---|
| 12A | 0 | 0 | 0 | 0 | 19 | 0 | 0 |
| 01A | 0 | 0 | 0 | 0 | 10 | 0 | 0 |
| 02A | 0 | 0 | 0 | 0 | 6 | 0 | 0 |
| 03A | 0 | 0 | 0 | 6 | 0 | 0 | 0 |
| 04A | 0 | 0 | 0 | 22 | 0 | 0 | 0 |
| 05A | 0 | 0 | 0 | 72 | 0 | 0 | 0 |
| 06A | 0 | 0 | 0 | 289 | 0 | 0 | 0 |
| 07A | 0 | 0 | 0 | 899 | 0 | 0 | 0 |
| 08A | 0 | 0 | 0 | 867 | 0 | 0 | 0 |
| 09A | 0 | 0 | 0 | 464 | 0 | 0 | 0 |
| 10A | 0 | 0 | 0 | 274 | 0 | 0 | 0 |
| 11A | 0 | 0 | 0 | 262 | 0 | 0 | 0 |
| 12P | 0 | 0 | 0 | 251 | 0 | 0 | 0 |
| 01P | 0 | 0 | 0 | 281 | 0 | 0 | 0 |
| 02P | 0 | 0 | 0 | 356 | 0 | 0 | 0 |
| 03P | 0 | 0 | 0 | 436 | 0 | 0 | 0 |
| 04P | 0 | 0 | 0 | 573 | 0 | 0 | 0 |
| 05P | 0 | 0 | 0 | 765 | 0 | 0 | 0 |
| 06P | 0 | 0 | 0 | 601 | 0 | 0 | 0 |
| 07P | 0 | 0 | 0 | 244 | 0 | 0 | 0 |
| 08P | 0 | 0 | 0 | 143 | 0 | 0 | 0 |
| 09P | 0 | 0 | 0 | 117 | 0 | 0 | 0 |
| 10P | 0 | 0 | 0 | 78 | 0 | 0 | 0 |
| 11P | 0 | 0 | 0 | 59 | 0 | 0 | 0 |
| TOT | 0 | 0 | 0 | 7059 | 35 | 0 | 0 |

STATE OF CONNECTICUT
DEPARTMENT OF TRANSPORTATION
BUREAU OF POLICY AND PLANNING
PLANNING INVENTORY AND DATA

TRAFFIC RECORDER DATA

TOWN OF WESTON ROUTE 57 DIRECTION B

AT REDDING TL

| DAY | SUN | MON | TUE | WED | THU | FRI | SAT |
|---|---|---|---|---|---|---|---|
| DATE | 0 | 0 | 0 | 01/09/2008 | 01/10/2008 | 0 | 0 |
| TYPE | | | | | | | |
| HOUR | | | | | | | |

2008 ADT = 7200 ACF = NA

**********

| | | | | | | | |
|---|---|---|---|---|---|---|---|
| 12A | 0 | 0 | 0 | 0 | 21 | 0 | 0 |
| 01A | 0 | 0 | 0 | 0 | 11 | 0 | 0 |
| 02A | 0 | 0 | 0 | 0 | 10 | 0 | 0 |
| 03A | 0 | 0 | 0 | 7 | 0 | 0 | 0 |
| 04A | 0 | 0 | 0 | 14 | 0 | 0 | 0 |
| 05A | 0 | 0 | 0 | 42 | 0 | 0 | 0 |
| 06A | 0 | 0 | 0 | 253 | 0 | 0 | 0 |
| 07A | 0 | 0 | 0 | 618 | 0 | 0 | 0 |
| 08A | 0 | 0 | 0 | 813 | 0 | 0 | 0 |
| 09A | 0 | 0 | 0 | 441 | 0 | 0 | 0 |
| 10A | 0 | 0 | 0 | 336 | 0 | 0 | 0 |
| 11A | 0 | 0 | 0 | 300 | 0 | 0 | 0 |
| 12P | 0 | 0 | 0 | 364 | 0 | 0 | 0 |
| 01P | 0 | 0 | 0 | 344 | 0 | 0 | 0 |
| 02P | 0 | 0 | 0 | 408 | 0 | 0 | 0 |
| 03P | 0 | 0 | 0 | 499 | 0 | 0 | 0 |
| 04P | 0 | 0 | 0 | 578 | 0 | 0 | 0 |
| 05P | 0 | 0 | 0 | 747 | 0 | 0 | 0 |
| 06P | 0 | 0 | 0 | 537 | 0 | 0 | 0 |
| 07P | 0 | 0 | 0 | 297 | 0 | 0 | 0 |
| 08P | 0 | 0 | 0 | 168 | 0 | 0 | 0 |
| 09P | 0 | 0 | 0 | 116 | 0 | 0 | 0 |
| 10P | 0 | 0 | 0 | 76 | 0 | 0 | 0 |
| 11P | 0 | 0 | 0 | 40 | 0 | 0 | 0 |
| TOT | 0 | 0 | 0 | 6998 | 42 | 0 | 0 |

STATE OF CONNECTICUT
DEPARTMENT OF TRANSPORTATION
BUREAU OF POLICY AND PLANNING
PLANNING INVENTORY AND DATA

TRAFFIC RECORDER DATA

TOWN OF WESTON ROUTE 57 DIRECTION B

NW OF GODFREY ROAD WEST

| DAY | SUN | MON | TUE | WED | THU | FRI | SAT |
|---|---|---|---|---|---|---|---|
| DATE | 0 | 0 | 0 | 01/09/2008 | 01/10/2008 | 0 | 0 |
| TYPE | | | | | | | |
| HOUR | | | | | | | |

2008 ADT = 7300 ACF = NA

**********

| | | | | | | | |
|---|---|---|---|---|---|---|---|
| 12A | 0 | 0 | 0 | 0 | 19 | 0 | 0 |
| 01A | 0 | 0 | 0 | 0 | 15 | 0 | 0 |
| 02A | 0 | 0 | 0 | 0 | 10 | 0 | 0 |
| 03A | 0 | 0 | 0 | 8 | 0 | 0 | 0 |
| 04A | 0 | 0 | 0 | 16 | 0 | 0 | 0 |
| 05A | 0 | 0 | 0 | 51 | 0 | 0 | 0 |
| 06A | 0 | 0 | 0 | 244 | 0 | 0 | 0 |
| 07A | 0 | 0 | 0 | 605 | 0 | 0 | 0 |
| 08A | 0 | 0 | 0 | 707 | 0 | 0 | 0 |
| 09A | 0 | 0 | 0 | 479 | 0 | 0 | 0 |
| 10A | 0 | 0 | 0 | 371 | 0 | 0 | 0 |
| 11A | 0 | 0 | 0 | 318 | 0 | 0 | 0 |
| 12P | 0 | 0 | 0 | 370 | 0 | 0 | 0 |
| 01P | 0 | 0 | 0 | 373 | 0 | 0 | 0 |
| 02P | 0 | 0 | 0 | 452 | 0 | 0 | 0 |
| 03P | 0 | 0 | 0 | 538 | 0 | 0 | 0 |
| 04P | 0 | 0 | 0 | 555 | 0 | 0 | 0 |
| 05P | 0 | 0 | 0 | 688 | 0 | 0 | 0 |
| 06P | 0 | 0 | 0 | 522 | 0 | 0 | 0 |
| 07P | 0 | 0 | 0 | 339 | 0 | 0 | 0 |
| 08P | 0 | 0 | 0 | 201 | 0 | 0 | 0 |
| 09P | 0 | 0 | 0 | 137 | 0 | 0 | 0 |
| 10P | 0 | 0 | 0 | 84 | 0 | 0 | 0 |
| 11P | 0 | 0 | 0 | 57 | 0 | 0 | 0 |
| TOT | 0 | 0 | 0 | 7115 | 44 | 0 | 0 |

STATE OF CONNECTICUT
DEPARTMENT OF TRANSPORTATION
BUREAU OF POLICY AND PLANNING
PLANNING INVENTORY AND DATA

TRAFFIC RECORDER DATA

TOWN OF WESTON ROUTE DIRECTION B

LYONS PLAIN ROAD - SW OF RIVER ROAD

| DAY | SUN | MON | TUE | WED | THU | FRI | SAT |
|---|---|---|---|---|---|---|---|
| DATE | 0 | 0 | 0 | 01/09/2008 | 01/10/2008 | 0 | 0 |
| TYPE | | | | | | | |
| HOUR | | | | | | | |

2008 ADT = 3000 ACF = NA

**********

| | | | | | | | |
|---|---|---|---|---|---|---|---|
| 12A | 0 | 0 | 0 | 0 | 19 | 0 | 0 |
| 01A | 0 | 0 | 0 | 0 | 9 | 0 | 0 |
| 02A | 0 | 0 | 0 | 0 | 3 | 0 | 0 |
| 03A | 0 | 0 | 0 | 0 | 4 | 0 | 0 |
| 04A | 0 | 0 | 0 | 14 | 0 | 0 | 0 |
| 05A | 0 | 0 | 0 | 44 | 0 | 0 | 0 |
| 06A | 0 | 0 | 0 | 119 | 0 | 0 | 0 |
| 07A | 0 | 0 | 0 | 189 | 0 | 0 | 0 |
| 08A | 0 | 0 | 0 | 217 | 0 | 0 | 0 |
| 09A | 0 | 0 | 0 | 187 | 0 | 0 | 0 |
| 10A | 0 | 0 | 0 | 170 | 0 | 0 | 0 |
| 11A | 0 | 0 | 0 | 165 | 0 | 0 | 0 |
| 12P | 0 | 0 | 0 | 206 | 0 | 0 | 0 |
| 01P | 0 | 0 | 0 | 177 | 0 | 0 | 0 |
| 02P | 0 | 0 | 0 | 200 | 0 | 0 | 0 |
| 03P | 0 | 0 | 0 | 184 | 0 | 0 | 0 |
| 04P | 0 | 0 | 0 | 190 | 0 | 0 | 0 |
| 05P | 0 | 0 | 0 | 216 | 0 | 0 | 0 |
| 06P | 0 | 0 | 0 | 235 | 0 | 0 | 0 |
| 07P | 0 | 0 | 0 | 174 | 0 | 0 | 0 |
| 08P | 0 | 0 | 0 | 112 | 0 | 0 | 0 |
| 09P | 0 | 0 | 0 | 69 | 0 | 0 | 0 |
| 10P | 0 | 0 | 0 | 45 | 0 | 0 | 0 |
| 11P | 0 | 0 | 0 | 24 | 0 | 0 | 0 |
| TOT | 0 | 0 | 0 | 2937 | 35 | 0 | 0 |

STATE OF CONNECTICUT
DEPARTMENT OF TRANSPORTATION
BUREAU OF POLICY AND PLANNING
PLANNING INVENTORY AND DATA

TRAFFIC RECORDER DATA

TOWN OF WESTON ROUTE DIRECTION B

OLD HYDE ROAD #1 - NORTH OF STEEP HILL RD

| DAY | SUN | MON | TUE | WED | THU | FRI | SAT |
|---|---|---|---|---|---|---|---|
| DATE | 0 | 0 | 0 | 01/09/2008 | 01/10/2008 | 0 | 0 |
| TYPE | | | | | | | |
| HOUR | | | | | | | |

2008 ADT = 2400 ACF = NA

**********

| | | | | | | | |
|---|---|---|---|---|---|---|---|
| 12A | 0 | 0 | 0 | 0 | 5 | 0 | 0 |
| 01A | 0 | 0 | 0 | 0 | 7 | 0 | 0 |
| 02A | 0 | 0 | 0 | 0 | 1 | 0 | 0 |
| 03A | 0 | 0 | 0 | 0 | 3 | 0 | 0 |
| 04A | 0 | 0 | 0 | 0 | 2 | 0 | 0 |
| 05A | 0 | 0 | 0 | 0 | 15 | 0 | 0 |
| 06A | 0 | 0 | 0 | 65 | 0 | 0 | 0 |
| 07A | 0 | 0 | 0 | 375 | 0 | 0 | 0 |
| 08A | 0 | 0 | 0 | 229 | 0 | 0 | 0 |
| 09A | 0 | 0 | 0 | 112 | 0 | 0 | 0 |
| 10A | 0 | 0 | 0 | 84 | 0 | 0 | 0 |
| 11A | 0 | 0 | 0 | 77 | 0 | 0 | 0 |
| 12P | 0 | 0 | 0 | 98 | 0 | 0 | 0 |
| 01P | 0 | 0 | 0 | 88 | 0 | 0 | 0 |
| 02P | 0 | 0 | 0 | 200 | 0 | 0 | 0 |
| 03P | 0 | 0 | 0 | 178 | 0 | 0 | 0 |
| 04P | 0 | 0 | 0 | 170 | 0 | 0 | 0 |
| 05P | 0 | 0 | 0 | 151 | 0 | 0 | 0 |
| 06P | 0 | 0 | 0 | 152 | 0 | 0 | 0 |
| 07P | 0 | 0 | 0 | 135 | 0 | 0 | 0 |
| 08P | 0 | 0 | 0 | 76 | 0 | 0 | 0 |
| 09P | 0 | 0 | 0 | 65 | 0 | 0 | 0 |
| 10P | 0 | 0 | 0 | 26 | 0 | 0 | 0 |
| 11P | 0 | 0 | 0 | 19 | 0 | 0 | 0 |
| TOT | 0 | 0 | 0 | 2300 | 33 | 0 | 0 |

STATE OF CONNECTICUT
DEPARTMENT OF TRANSPORTATION
BUREAU OF POLICY AND PLANNING
PLANNING INVENTORY AND DATA

TRAFFIC RECORDER DATA

TOWN OF WESTON ROUTE DIRECTION B

OLD REDDING RD - S OF KELLOGG HILL RD #2

| DAY | SUN | MON | TUE | WED | THU | FRI | SAT |
|---|---|---|---|---|---|---|---|
| DATE | 0 | 0 | 0 | 01/09/2008 | 01/10/2008 | 0 | 0 |
| TYPE | | | | | | | |
| HOUR | | | | | | | |

2008 ADT = 2700 ACF = NA

**********

| | | | | | | | |
|---|---|---|---|---|---|---|---|
| 12A | 0 | 0 | 0 | 0 | 5 | 0 | 0 |
| 01A | 0 | 0 | 0 | 0 | 4 | 0 | 0 |
| 02A | 0 | 0 | 0 | 0 | 3 | 0 | 0 |
| 03A | 0 | 0 | 0 | 0 | 2 | 0 | 0 |
| 04A | 0 | 0 | 0 | 0 | 1 | 0 | 0 |
| 05A | 0 | 0 | 0 | 6 | 0 | 0 | 0 |
| 06A | 0 | 0 | 0 | 97 | 0 | 0 | 0 |
| 07A | 0 | 0 | 0 | 349 | 0 | 0 | 0 |
| 08A | 0 | 0 | 0 | 327 | 0 | 0 | 0 |
| 09A | 0 | 0 | 0 | 170 | 0 | 0 | 0 |
| 10A | 0 | 0 | 0 | 104 | 0 | 0 | 0 |
| 11A | 0 | 0 | 0 | 109 | 0 | 0 | 0 |
| 12P | 0 | 0 | 0 | 102 | 0 | 0 | 0 |
| 01P | 0 | 0 | 0 | 128 | 0 | 0 | 0 |
| 02P | 0 | 0 | 0 | 143 | 0 | 0 | 0 |
| 03P | 0 | 0 | 0 | 203 | 0 | 0 | 0 |
| 04P | 0 | 0 | 0 | 203 | 0 | 0 | 0 |
| 05P | 0 | 0 | 0 | 263 | 0 | 0 | 0 |
| 06P | 0 | 0 | 0 | 180 | 0 | 0 | 0 |
| 07P | 0 | 0 | 0 | 84 | 0 | 0 | 0 |
| 08P | 0 | 0 | 0 | 49 | 0 | 0 | 0 |
| 09P | 0 | 0 | 0 | 45 | 0 | 0 | 0 |
| 10P | 0 | 0 | 0 | 21 | 0 | 0 | 0 |
| 11P | 0 | 0 | 0 | 11 | 0 | 0 | 0 |
| TOT | 0 | 0 | 0 | 2594 | 15 | 0 | 0 |

STATE OF CONNECTICUT
DEPARTMENT OF TRANSPORTATION
BUREAU OF POLICY AND PLANNING
PLANNING INVENTORY AND DATA

TRAFFIC RECORDER DATA

TOWN OF WESTON ROUTE DIRECTION B

OLD REDDING RD - N OF KELLOGG HILL RD #1

| DAY | SUN | MON | TUE | WED | THU | FRI | SAT |
|---|---|---|---|---|---|---|---|
| DATE | 0 | 0 | 0 | 01/09/2008 | 01/10/2008 | 0 | 0 |
| TYPE | | | | | | | |
| HOUR | | | | | | | |

2008 ADT = 700 ACF = NA

**********

| | | | | | | | |
|---|---|---|---|---|---|---|---|
| 12A | 0 | 0 | 0 | 0 | 1 | 0 | 0 |
| 01A | 0 | 0 | 0 | 0 | 3 | 0 | 0 |
| 02A | 0 | 0 | 0 | 0 | 2 | 0 | 0 |
| 03A | 0 | 0 | 0 | 0 | 2 | 0 | 0 |
| 04A | 0 | 0 | 0 | 0 | 2 | 0 | 0 |
| 05A | 0 | 0 | 0 | 2 | 0 | 0 | 0 |
| 06A | 0 | 0 | 0 | 21 | 0 | 0 | 0 |
| 07A | 0 | 0 | 0 | 52 | 0 | 0 | 0 |
| 08A | 0 | 0 | 0 | 65 | 0 | 0 | 0 |
| 09A | 0 | 0 | 0 | 51 | 0 | 0 | 0 |
| 10A | 0 | 0 | 0 | 41 | 0 | 0 | 0 |
| 11A | 0 | 0 | 0 | 43 | 0 | 0 | 0 |
| 12P | 0 | 0 | 0 | 39 | 0 | 0 | 0 |
| 01P | 0 | 0 | 0 | 39 | 0 | 0 | 0 |
| 02P | 0 | 0 | 0 | 37 | 0 | 0 | 0 |
| 03P | 0 | 0 | 0 | 58 | 0 | 0 | 0 |
| 04P | 0 | 0 | 0 | 55 | 0 | 0 | 0 |
| 05P | 0 | 0 | 0 | 61 | 0 | 0 | 0 |
| 06P | 0 | 0 | 0 | 38 | 0 | 0 | 0 |
| 07P | 0 | 0 | 0 | 30 | 0 | 0 | 0 |
| 08P | 0 | 0 | 0 | 23 | 0 | 0 | 0 |
| 09P | 0 | 0 | 0 | 9 | 0 | 0 | 0 |
| 10P | 0 | 0 | 0 | 11 | 0 | 0 | 0 |
| 11P | 0 | 0 | 0 | 2 | 0 | 0 | 0 |
| TOT | 0 | 0 | 0 | 677 | 10 | 0 | 0 |

STATE OF CONNECTICUT
DEPARTMENT OF TRANSPORTATION
BUREAU OF POLICY AND PLANNING
PLANNING INVENTORY AND DATA

TRAFFIC RECORDER DATA

TOWN OF WESTON ROUTE DIRECTION E

VALLEY FORGE RD - NW OF KELLOGG HILL RD #1

| DAY | SUN | MON | TUE | WED | THU | FRI | SAT |
|---|---|---|---|---|---|---|---|
| DATE | 0 | 0 | 0 | 01/30/2008 | 01/31/2008 | 0 | 0 |
| TYPE | | | | | | | |
| HOUR | | | | | | | |

2008 ADT = 500 ACF = NA

**********

| | | | | | | | |
|---|---|---|---|---|---|---|---|
| 12A | 0 | 0 | 0 | 0 | 2 | 0 | 0 |
| 01A | 0 | 0 | 0 | 0 | 0 | 0 | 0 |
| 02A | 0 | 0 | 0 | 0 | 1 | 0 | 0 |
| 03A | 0 | 0 | 0 | 0 | 0 | 0 | 0 |
| 04A | 0 | 0 | 0 | 0 | 0 | 0 | 0 |
| 05A | 0 | 0 | 0 | 0 | 6 | 0 | 0 |
| 06A | 0 | 0 | 0 | 22 | 0 | 0 | 0 |
| 07A | 0 | 0 | 0 | 45 | 0 | 0 | 0 |
| 08A | 0 | 0 | 0 | 30 | 0 | 0 | 0 |
| 09A | 0 | 0 | 0 | 31 | 0 | 0 | 0 |
| 10A | 0 | 0 | 0 | 39 | 0 | 0 | 0 |
| 11A | 0 | 0 | 0 | 25 | 0 | 0 | 0 |
| 12P | 0 | 0 | 0 | 21 | 0 | 0 | 0 |
| 01P | 0 | 0 | 0 | 29 | 0 | 0 | 0 |
| 02P | 0 | 0 | 0 | 45 | 0 | 0 | 0 |
| 03P | 0 | 0 | 0 | 25 | 0 | 0 | 0 |
| 04P | 0 | 0 | 0 | 52 | 0 | 0 | 0 |
| 05P | 0 | 0 | 0 | 37 | 0 | 0 | 0 |
| 06P | 0 | 0 | 0 | 39 | 0 | 0 | 0 |
| 07P | 0 | 0 | 0 | 30 | 0 | 0 | 0 |
| 08P | 0 | 0 | 0 | 13 | 0 | 0 | 0 |
| 09P | 0 | 0 | 0 | 5 | 0 | 0 | 0 |
| 10P | 0 | 0 | 0 | 7 | 0 | 0 | 0 |
| 11P | 0 | 0 | 0 | 4 | 0 | 0 | 0 |
| TOT | 0 | 0 | 0 | 499 | 9 | 0 | 0 |

STATE OF CONNECTICUT
DEPARTMENT OF TRANSPORTATION
BUREAU OF POLICY AND PLANNING
PLANNING INVENTORY AND DATA

TRAFFIC RECORDER DATA

TOWN OF WESTON ROUTE DIRECTION W

VALLEY FORGE RD - NW OF KELLOGG HILL RD #1

| DAY | SUN | MON | TUE | WED | THU | FRI | SAT |
|---|---|---|---|---|---|---|---|
| DATE | 0 | 0 | 0 | 01/30/2008 | 01/31/2008 | 0 | 0 |
| TYPE | | | | | | | |
| HOUR | | | | | | | |

2008 ADT = 2700 ACF = NA

**********

| | | | | | | | |
|---|---|---|---|---|---|---|---|
| 12A | 0 | 0 | 0 | 0 | 8 | 0 | 0 |
| 01A | 0 | 0 | 0 | 0 | 4 | 0 | 0 |
| 02A | 0 | 0 | 0 | 0 | 2 | 0 | 0 |
| 03A | 0 | 0 | 0 | 0 | 0 | 0 | 0 |
| 04A | 0 | 0 | 0 | 0 | 4 | 0 | 0 |
| 05A | 0 | 0 | 0 | 0 | 29 | 0 | 0 |
| 06A | 0 | 0 | 0 | 109 | 0 | 0 | 0 |
| 07A | 0 | 0 | 0 | 238 | 0 | 0 | 0 |
| 08A | 0 | 0 | 0 | 264 | 0 | 0 | 0 |
| 09A | 0 | 0 | 0 | 178 | 0 | 0 | 0 |
| 10A | 0 | 0 | 0 | 127 | 0 | 0 | 0 |
| 11A | 0 | 0 | 0 | 138 | 0 | 0 | 0 |
| 12P | 0 | 0 | 0 | 118 | 0 | 0 | 0 |
| 01P | 0 | 0 | 0 | 135 | 0 | 0 | 0 |
| 02P | 0 | 0 | 0 | 150 | 0 | 0 | 0 |
| 03P | 0 | 0 | 0 | 205 | 0 | 0 | 0 |
| 04P | 0 | 0 | 0 | 218 | 0 | 0 | 0 |
| 05P | 0 | 0 | 0 | 204 | 0 | 0 | 0 |
| 06P | 0 | 0 | 0 | 206 | 0 | 0 | 0 |
| 07P | 0 | 0 | 0 | 127 | 0 | 0 | 0 |
| 08P | 0 | 0 | 0 | 70 | 0 | 0 | 0 |
| 09P | 0 | 0 | 0 | 63 | 0 | 0 | 0 |
| 10P | 0 | 0 | 0 | 25 | 0 | 0 | 0 |
| 11P | 0 | 0 | 0 | 12 | 0 | 0 | 0 |
| TOT | 0 | 0 | 0 | 2587 | 47 | 0 | 0 |

STATE OF CONNECTICUT
DEPARTMENT OF TRANSPORTATION
BUREAU OF POLICY AND PLANNING
PLANNING INVENTORY AND DATA

TRAFFIC RECORDER DATA

TOWN OF WESTON ROUTE 57 DIRECTION B

WEST OF ROUTE 53 (N JCT)

| DAY | SUN | MON | TUE | WED | THU | FRI | SAT |
|---|---|---|---|---|---|---|---|
| DATE | 0 | 0 | 01/15/2008 | 01/16/2008 | 0 | 0 | 0 |
| TYPE | | | | | | | |
| HOUR | | | | | | | |

2008 ADT = 9200 ACF = NA

**********

| | | | | | | | |
|---|---|---|---|---|---|---|---|
| 12A | 0 | 0 | 0 | 24 | 0 | 0 | 0 |
| 01A | 0 | 0 | 0 | 10 | 0 | 0 | 0 |
| 02A | 0 | 0 | 0 | 7 | 0 | 0 | 0 |
| 03A | 0 | 0 | 0 | 8 | 0 | 0 | 0 |
| 04A | 0 | 0 | 0 | 22 | 0 | 0 | 0 |
| 05A | 0 | 0 | 0 | 76 | 0 | 0 | 0 |
| 06A | 0 | 0 | 334 | 0 | 0 | 0 | 0 |
| 07A | 0 | 0 | 1041 | 0 | 0 | 0 | 0 |
| 08A | 0 | 0 | 987 | 0 | 0 | 0 | 0 |
| 09A | 0 | 0 | 509 | 0 | 0 | 0 | 0 |
| 10A | 0 | 0 | 391 | 0 | 0 | 0 | 0 |
| 11A | 0 | 0 | 401 | 0 | 0 | 0 | 0 |
| 12P | 0 | 0 | 379 | 0 | 0 | 0 | 0 |
| 01P | 0 | 0 | 375 | 0 | 0 | 0 | 0 |
| 02P | 0 | 0 | 478 | 0 | 0 | 0 | 0 |
| 03P | 0 | 0 | 638 | 0 | 0 | 0 | 0 |
| 04P | 0 | 0 | 655 | 0 | 0 | 0 | 0 |
| 05P | 0 | 0 | 928 | 0 | 0 | 0 | 0 |
| 06P | 0 | 0 | 786 | 0 | 0 | 0 | 0 |
| 07P | 0 | 0 | 371 | 0 | 0 | 0 | 0 |
| 08P | 0 | 0 | 202 | 0 | 0 | 0 | 0 |
| 09P | 0 | 0 | 182 | 0 | 0 | 0 | 0 |
| 10P | 0 | 0 | 129 | 0 | 0 | 0 | 0 |
| 11P | 0 | 0 | 43 | 0 | 0 | 0 | 0 |
| TOT | 0 | 0 | 8829 | 147 | 0 | 0 | 0 |

STATE OF CONNECTICUT
DEPARTMENT OF TRANSPORTATION
BUREAU OF POLICY AND PLANNING
PLANNING INVENTORY AND DATA

TRAFFIC RECORDER DATA

TOWN OF WESTON ROUTE DIRECTION B

BLUE SPRUCE CIR - W OF LEDGEWOOD DR EAST

| DAY | SUN | MON | TUE | WED | THU | FRI | SAT |
|---|---|---|---|---|---|---|---|
| DATE | 0 | 0 | 01/15/2008 | 01/16/2008 | 0 | 0 | 0 |
| TYPE | | | | | | | |
| HOUR | | | | | | | |

2008 ADT = 250 ACF = NA

**********

| | | | | | | | |
|---|---|---|---|---|---|---|---|
| 12A | 0 | 0 | 0 | 0 | 0 | 0 | 0 |
| 01A | 0 | 0 | 0 | 0 | 0 | 0 | 0 |
| 02A | 0 | 0 | 0 | 0 | 0 | 0 | 0 |
| 03A | 0 | 0 | 0 | 2 | 0 | 0 | 0 |
| 04A | 0 | 0 | 0 | 3 | 0 | 0 | 0 |
| 05A | 0 | 0 | 0 | 5 | 0 | 0 | 0 |
| 06A | 0 | 0 | 9 | 0 | 0 | 0 | 0 |
| 07A | 0 | 0 | 20 | 0 | 0 | 0 | 0 |
| 08A | 0 | 0 | 19 | 0 | 0 | 0 | 0 |
| 09A | 0 | 0 | 11 | 0 | 0 | 0 | 0 |
| 10A | 0 | 0 | 15 | 0 | 0 | 0 | 0 |
| 11A | 0 | 0 | 6 | 0 | 0 | 0 | 0 |
| 12P | 0 | 0 | 15 | 0 | 0 | 0 | 0 |
| 01P | 0 | 0 | 8 | 0 | 0 | 0 | 0 |
| 02P | 0 | 0 | 13 | 0 | 0 | 0 | 0 |
| 03P | 0 | 0 | 23 | 0 | 0 | 0 | 0 |
| 04P | 0 | 0 | 22 | 0 | 0 | 0 | 0 |
| 05P | 0 | 0 | 18 | 0 | 0 | 0 | 0 |
| 06P | 0 | 0 | 23 | 0 | 0 | 0 | 0 |
| 07P | 0 | 0 | 19 | 0 | 0 | 0 | 0 |
| 08P | 0 | 0 | 7 | 0 | 0 | 0 | 0 |
| 09P | 0 | 0 | 5 | 0 | 0 | 0 | 0 |
| 10P | 0 | 0 | 9 | 0 | 0 | 0 | 0 |
| 11P | 0 | 0 | 3 | 0 | 0 | 0 | 0 |
| TOT | 0 | 0 | 245 | 10 | 0 | 0 | 0 |

STATE OF CONNECTICUT
DEPARTMENT OF TRANSPORTATION
BUREAU OF POLICY AND PLANNING
PLANNING INVENTORY AND DATA

TRAFFIC RECORDER DATA

TOWN OF WESTON ROUTE DIRECTION B

TRAILS END ROAD - WEST OF ROUTE 57

| DAY | SUN | MON | TUE | WED | THU | FRI | SAT |
|---|---|---|---|---|---|---|---|
| DATE | 0 | 0 | 0 | 01/09/2008 | 01/10/2008 | 0 | 0 |
| TYPE | | | | | | | |
| HOUR | | | | | | | |

2008 ADT = 200 ACF = NA

**********

| | | | | | | | |
|---|---|---|---|---|---|---|---|
| 12A | 0 | 0 | 0 | 0 | 1 | 0 | 0 |
| 01A | 0 | 0 | 0 | 0 | 0 | 0 | 0 |
| 02A | 0 | 0 | 0 | 0 | 0 | 0 | 0 |
| 03A | 0 | 0 | 0 | 0 | 0 | 0 | 0 |
| 04A | 0 | 0 | 0 | 0 | 1 | 0 | 0 |
| 05A | 0 | 0 | 0 | 0 | 4 | 0 | 0 |
| 06A | 0 | 0 | 0 | 4 | 0 | 0 | 0 |
| 07A | 0 | 0 | 0 | 22 | 0 | 0 | 0 |
| 08A | 0 | 0 | 0 | 15 | 0 | 0 | 0 |
| 09A | 0 | 0 | 0 | 11 | 0 | 0 | 0 |
| 10A | 0 | 0 | 0 | 12 | 0 | 0 | 0 |
| 11A | 0 | 0 | 0 | 8 | 0 | 0 | 0 |
| 12P | 0 | 0 | 0 | 9 | 0 | 0 | 0 |
| 01P | 0 | 0 | 0 | 14 | 0 | 0 | 0 |
| 02P | 0 | 0 | 0 | 7 | 0 | 0 | 0 |
| 03P | 0 | 0 | 0 | 8 | 0 | 0 | 0 |
| 04P | 0 | 0 | 0 | 16 | 0 | 0 | 0 |
| 05P | 0 | 0 | 0 | 15 | 0 | 0 | 0 |
| 06P | 0 | 0 | 0 | 10 | 0 | 0 | 0 |
| 07P | 0 | 0 | 0 | 8 | 0 | 0 | 0 |
| 08P | 0 | 0 | 0 | 5 | 0 | 0 | 0 |
| 09P | 0 | 0 | 0 | 3 | 0 | 0 | 0 |
| 10P | 0 | 0 | 0 | 0 | 0 | 0 | 0 |
| 11P | 0 | 0 | 0 | 1 | 0 | 0 | 0 |
| TOT | 0 | 0 | 0 | 168 | 6 | 0 | 0 |

STATE OF CONNECTICUT
DEPARTMENT OF TRANSPORTATION
BUREAU OF POLICY AND PLANNING
PLANNING INVENTORY AND DATA

TRAFFIC RECORDER DATA

TOWN OF WESTON ROUTE 57 DIRECTION B

AT WESTPORT TOWN LINE

| DAY | SUN | MON | TUE | WED | THU | FRI | SAT |
|---|---|---|---|---|---|---|---|
| DATE | 0 | 0 | 01/08/2008 | 01/09/2008 | 0 | 0 | 0 |
| TYPE | | | | | | | |
| HOUR | | | | | | | |

2008 ADT = 14700 ACF = 1.00

**********

| | | | | | | | |
|---|---|---|---|---|---|---|---|
| 12A | 0 | 0 | 0 | 35 | 0 | 0 | 0 |
| 01A | 0 | 0 | 0 | 26 | 0 | 0 | 0 |
| 02A | 0 | 0 | 0 | 13 | 0 | 0 | 0 |
| 03A | 0 | 0 | 15 | 0 | 0 | 0 | 0 |
| 04A | 0 | 0 | 56 | 0 | 0 | 0 | 0 |
| 05A | 0 | 0 | 162 | 0 | 0 | 0 | 0 |
| 06A | 0 | 0 | 490 | 0 | 0 | 0 | 0 |
| 07A | 0 | 0 | 1055 | 0 | 0 | 0 | 0 |
| 08A | 0 | 0 | 1216 | 0 | 0 | 0 | 0 |
| 09A | 0 | 0 | 988 | 0 | 0 | 0 | 0 |
| 10A | 0 | 0 | 789 | 0 | 0 | 0 | 0 |
| 11A | 0 | 0 | 850 | 0 | 0 | 0 | 0 |
| 12P | 0 | 0 | 932 | 0 | 0 | 0 | 0 |
| 01P | 0 | 0 | 876 | 0 | 0 | 0 | 0 |
| 02P | 0 | 0 | 1103 | 0 | 0 | 0 | 0 |
| 03P | 0 | 0 | 1139 | 0 | 0 | 0 | 0 |
| 04P | 0 | 0 | 1105 | 0 | 0 | 0 | 0 |
| 05P | 0 | 0 | 1100 | 0 | 0 | 0 | 0 |
| 06P | 0 | 0 | 950 | 0 | 0 | 0 | 0 |
| 07P | 0 | 0 | 608 | 0 | 0 | 0 | 0 |
| 08P | 0 | 0 | 400 | 0 | 0 | 0 | 0 |
| 09P | 0 | 0 | 283 | 0 | 0 | 0 | 0 |
| 10P | 0 | 0 | 166 | 0 | 0 | 0 | 0 |
| 11P | 0 | 0 | 102 | 0 | 0 | 0 | 0 |
| TOT | 0 | 0 | 14385 | 74 | 0 | 0 | 0 |

STATE OF CONNECTICUT
DEPARTMENT OF TRANSPORTATION
BUREAU OF POLICY AND PLANNING
PLANNING INVENTORY AND DATA

TRAFFIC RECORDER DATA

TOWN OF WESTON ROUTE DIRECTION B

CANNONDALE ROAD - WEST OF CINDY LANE

| DAY | SUN | MON | TUE | WED | THU | FRI | SAT |
|---|---|---|---|---|---|---|---|
| DATE | 0 | 0 | 0 | 01/09/2008 | 01/10/2008 | 0 | 0 |
| TYPE | | | | | | | |
| HOUR | | | | | | | |

2008 ADT = 2100 ACF = NA

**********

| | | | | | | | |
|---|---|---|---|---|---|---|---|
| 12A | 0 | 0 | 0 | 0 | 6 | 0 | 0 |
| 01A | 0 | 0 | 0 | 0 | 2 | 0 | 0 |
| 02A | 0 | 0 | 0 | 0 | 0 | 0 | 0 |
| 03A | 0 | 0 | 0 | 0 | 0 | 0 | 0 |
| 04A | 0 | 0 | 0 | 0 | 5 | 0 | 0 |
| 05A | 0 | 0 | 0 | 0 | 12 | 0 | 0 |
| 06A | 0 | 0 | 0 | 65 | 0 | 0 | 0 |
| 07A | 0 | 0 | 0 | 220 | 0 | 0 | 0 |
| 08A | 0 | 0 | 0 | 302 | 0 | 0 | 0 |
| 09A | 0 | 0 | 0 | 157 | 0 | 0 | 0 |
| 10A | 0 | 0 | 0 | 75 | 0 | 0 | 0 |
| 11A | 0 | 0 | 0 | 77 | 0 | 0 | 0 |
| 12P | 0 | 0 | 0 | 85 | 0 | 0 | 0 |
| 01P | 0 | 0 | 0 | 84 | 0 | 0 | 0 |
| 02P | 0 | 0 | 0 | 100 | 0 | 0 | 0 |
| 03P | 0 | 0 | 0 | 125 | 0 | 0 | 0 |
| 04P | 0 | 0 | 0 | 154 | 0 | 0 | 0 |
| 05P | 0 | 0 | 0 | 228 | 0 | 0 | 0 |
| 06P | 0 | 0 | 0 | 162 | 0 | 0 | 0 |
| 07P | 0 | 0 | 0 | 77 | 0 | 0 | 0 |
| 08P | 0 | 0 | 0 | 38 | 0 | 0 | 0 |
| 09P | 0 | 0 | 0 | 25 | 0 | 0 | 0 |
| 10P | 0 | 0 | 0 | 17 | 0 | 0 | 0 |
| 11P | 0 | 0 | 0 | 7 | 0 | 0 | 0 |
| TOT | 0 | 0 | 0 | 1998 | 25 | 0 | 0 |

STATE OF CONNECTICUT
DEPARTMENT OF TRANSPORTATION
BUREAU OF POLICY AND PLANNING
PLANNING INVENTORY AND DATA

TRAFFIC RECORDER DATA

TOWN OF WESTON ROUTE 53 DIRECTION B

AT REDDING TL

| DAY | SUN | MON | TUE | WED | THU | FRI | SAT |
|---|---|---|---|---|---|---|---|
| DATE | 0 | 0 | 0 | 01/09/2008 | 01/10/2008 | 0 | 0 |
| TYPE | | | | | | | |
| HOUR | | | | | | | |

2008 ADT = 5400 ACF = NA

**********

| | | | | | | | |
|---|---|---|---|---|---|---|---|
| 12A | 0 | 0 | 0 | 0 | 11 | 0 | 0 |
| 01A | 0 | 0 | 0 | 0 | 6 | 0 | 0 |
| 02A | 0 | 0 | 0 | 0 | 3 | 0 | 0 |
| 03A | 0 | 0 | 0 | 5 | 0 | 0 | 0 |
| 04A | 0 | 0 | 0 | 13 | 0 | 0 | 0 |
| 05A | 0 | 0 | 0 | 50 | 0 | 0 | 0 |
| 06A | 0 | 0 | 0 | 277 | 0 | 0 | 0 |
| 07A | 0 | 0 | 0 | 789 | 0 | 0 | 0 |
| 08A | 0 | 0 | 0 | 765 | 0 | 0 | 0 |
| 09A | 0 | 0 | 0 | 329 | 0 | 0 | 0 |
| 10A | 0 | 0 | 0 | 162 | 0 | 0 | 0 |
| 11A | 0 | 0 | 0 | 127 | 0 | 0 | 0 |
| 12P | 0 | 0 | 0 | 149 | 0 | 0 | 0 |
| 01P | 0 | 0 | 0 | 161 | 0 | 0 | 0 |
| 02P | 0 | 0 | 0 | 223 | 0 | 0 | 0 |
| 03P | 0 | 0 | 0 | 290 | 0 | 0 | 0 |
| 04P | 0 | 0 | 0 | 414 | 0 | 0 | 0 |
| 05P | 0 | 0 | 0 | 616 | 0 | 0 | 0 |
| 06P | 0 | 0 | 0 | 480 | 0 | 0 | 0 |
| 07P | 0 | 0 | 0 | 159 | 0 | 0 | 0 |
| 08P | 0 | 0 | 0 | 92 | 0 | 0 | 0 |
| 09P | 0 | 0 | 0 | 68 | 0 | 0 | 0 |
| 10P | 0 | 0 | 0 | 51 | 0 | 0 | 0 |
| 11P | 0 | 0 | 0 | 23 | 0 | 0 | 0 |
| TOT | 0 | 0 | 0 | 5243 | 20 | 0 | 0 |

STATE OF CONNECTICUT
DEPARTMENT OF TRANSPORTATION
BUREAU OF POLICY AND PLANNING
PLANNING INVENTORY AND DATA

TRAFFIC RECORDER DATA

TOWN OF WESTON ROUTE DIRECTION B

GREENLEA LANE - WEST OF GREENLEA COURT

| DAY | SUN | MON | TUE | WED | THU | FRI | SAT |
|---|---|---|---|---|---|---|---|
| DATE | 0 | 0 | 01/15/2008 | 01/16/2008 | 0 | 0 | 0 |
| TYPE | | | | | | | |
| HOUR | | | | | | | |

2008 ADT = 250 ACF = NA

**********

| | | | | | | | |
|---|---|---|---|---|---|---|---|
| 12A | 0 | 0 | 0 | 0 | 0 | 0 | 0 |
| 01A | 0 | 0 | 0 | 0 | 0 | 0 | 0 |
| 02A | 0 | 0 | 0 | 0 | 0 | 0 | 0 |
| 03A | 0 | 0 | 0 | 0 | 0 | 0 | 0 |
| 04A | 0 | 0 | 0 | 1 | 0 | 0 | 0 |
| 05A | 0 | 0 | 0 | 3 | 0 | 0 | 0 |
| 06A | 0 | 0 | 8 | 0 | 0 | 0 | 0 |
| 07A | 0 | 0 | 27 | 0 | 0 | 0 | 0 |
| 08A | 0 | 0 | 19 | 0 | 0 | 0 | 0 |
| 09A | 0 | 0 | 10 | 0 | 0 | 0 | 0 |
| 10A | 0 | 0 | 18 | 0 | 0 | 0 | 0 |
| 11A | 0 | 0 | 12 | 0 | 0 | 0 | 0 |
| 12P | 0 | 0 | 14 | 0 | 0 | 0 | 0 |
| 01P | 0 | 0 | 22 | 0 | 0 | 0 | 0 |
| 02P | 0 | 0 | 19 | 0 | 0 | 0 | 0 |
| 03P | 0 | 0 | 27 | 0 | 0 | 0 | 0 |
| 04P | 0 | 0 | 17 | 0 | 0 | 0 | 0 |
| 05P | 0 | 0 | 9 | 0 | 0 | 0 | 0 |
| 06P | 0 | 0 | 12 | 0 | 0 | 0 | 0 |
| 07P | 0 | 0 | 9 | 0 | 0 | 0 | 0 |
| 08P | 0 | 0 | 8 | 0 | 0 | 0 | 0 |
| 09P | 0 | 0 | 1 | 0 | 0 | 0 | 0 |
| 10P | 0 | 0 | 0 | 0 | 0 | 0 | 0 |
| 11P | 0 | 0 | 1 | 0 | 0 | 0 | 0 |
| TOT | 0 | 0 | 233 | 4 | 0 | 0 | 0 |

STATE OF CONNECTICUT
DEPARTMENT OF TRANSPORTATION
BUREAU OF POLICY AND PLANNING
PLANNING INVENTORY AND DATA

TRAFFIC RECORDER DATA

TOWN OF WESTON ROUTE DIRECTION B

NORFIELD ROAD - WEST OF NORFIELD WOODS RD

| DAY | SUN | MON | TUE | WED | THU | FRI | SAT |
|---|---|---|---|---|---|---|---|
| DATE | 0 | 0 | 01/08/2008 | 01/09/2008 | 0 | 0 | 0 |
| TYPE | | | | | | | |
| HOUR | | | | | | | |

2008 ADT = 3300 ACF = NA

**********

| | | | | | | | |
|---|---|---|---|---|---|---|---|
| 12A | 0 | 0 | 0 | 10 | 0 | 0 | 0 |
| 01A | 0 | 0 | 0 | 7 | 0 | 0 | 0 |
| 02A | 0 | 0 | 0 | 6 | 0 | 0 | 0 |
| 03A | 0 | 0 | 1 | 0 | 0 | 0 | 0 |
| 04A | 0 | 0 | 2 | 0 | 0 | 0 | 0 |
| 05A | 0 | 0 | 19 | 0 | 0 | 0 | 0 |
| 06A | 0 | 0 | 71 | 0 | 0 | 0 | 0 |
| 07A | 0 | 0 | 256 | 0 | 0 | 0 | 0 |
| 08A | 0 | 0 | 369 | 0 | 0 | 0 | 0 |
| 09A | 0 | 0 | 186 | 0 | 0 | 0 | 0 |
| 10A | 0 | 0 | 173 | 0 | 0 | 0 | 0 |
| 11A | 0 | 0 | 206 | 0 | 0 | 0 | 0 |
| 12P | 0 | 0 | 201 | 0 | 0 | 0 | 0 |
| 01P | 0 | 0 | 188 | 0 | 0 | 0 | 0 |
| 02P | 0 | 0 | 231 | 0 | 0 | 0 | 0 |
| 03P | 0 | 0 | 277 | 0 | 0 | 0 | 0 |
| 04P | 0 | 0 | 302 | 0 | 0 | 0 | 0 |
| 05P | 0 | 0 | 248 | 0 | 0 | 0 | 0 |
| 06P | 0 | 0 | 186 | 0 | 0 | 0 | 0 |
| 07P | 0 | 0 | 156 | 0 | 0 | 0 | 0 |
| 08P | 0 | 0 | 64 | 0 | 0 | 0 | 0 |
| 09P | 0 | 0 | 72 | 0 | 0 | 0 | 0 |
| 10P | 0 | 0 | 32 | 0 | 0 | 0 | 0 |
| 11P | 0 | 0 | 16 | 0 | 0 | 0 | 0 |
| TOT | 0 | 0 | 3256 | 23 | 0 | 0 | 0 |

STATE OF CONNECTICUT
DEPARTMENT OF TRANSPORTATION
BUREAU OF POLICY AND PLANNING
PLANNING INVENTORY AND DATA

TRAFFIC RECORDER DATA

TOWN OF WESTON ROUTE DIRECTION B

VALLEY FORGE ROAD - NORTH OF DAVIS HILL RD

| DAY | SUN | MON | TUE | WED | THU | FRI | SAT |
|---|---|---|---|---|---|---|---|
| DATE | 0 | 0 | 0 | 01/09/2008 | 01/10/2008 | 0 | 0 |
| TYPE | | | | | | | |
| HOUR | | | | | | | |

2008 ADT = 850 ACF = NA

**********

| | | | | | | | |
|---|---|---|---|---|---|---|---|
| 12A | 0 | 0 | 0 | 0 | 0 | 0 | 0 |
| 01A | 0 | 0 | 0 | 0 | 2 | 0 | 0 |
| 02A | 0 | 0 | 0 | 0 | 0 | 0 | 0 |
| 03A | 0 | 0 | 0 | 0 | 1 | 0 | 0 |
| 04A | 0 | 0 | 0 | 0 | 1 | 0 | 0 |
| 05A | 0 | 0 | 0 | 1 | 0 | 0 | 0 |
| 06A | 0 | 0 | 0 | 21 | 0 | 0 | 0 |
| 07A | 0 | 0 | 0 | 72 | 0 | 0 | 0 |
| 08A | 0 | 0 | 0 | 105 | 0 | 0 | 0 |
| 09A | 0 | 0 | 0 | 67 | 0 | 0 | 0 |
| 10A | 0 | 0 | 0 | 54 | 0 | 0 | 0 |
| 11A | 0 | 0 | 0 | 37 | 0 | 0 | 0 |
| 12P | 0 | 0 | 0 | 46 | 0 | 0 | 0 |
| 01P | 0 | 0 | 0 | 50 | 0 | 0 | 0 |
| 02P | 0 | 0 | 0 | 53 | 0 | 0 | 0 |
| 03P | 0 | 0 | 0 | 72 | 0 | 0 | 0 |
| 04P | 0 | 0 | 0 | 61 | 0 | 0 | 0 |
| 05P | 0 | 0 | 0 | 58 | 0 | 0 | 0 |
| 06P | 0 | 0 | 0 | 59 | 0 | 0 | 0 |
| 07P | 0 | 0 | 0 | 30 | 0 | 0 | 0 |
| 08P | 0 | 0 | 0 | 20 | 0 | 0 | 0 |
| 09P | 0 | 0 | 0 | 14 | 0 | 0 | 0 |
| 10P | 0 | 0 | 0 | 5 | 0 | 0 | 0 |
| 11P | 0 | 0 | 0 | 3 | 0 | 0 | 0 |
| TOT | 0 | 0 | 0 | 828 | 4 | 0 | 0 |

STATE OF CONNECTICUT
DEPARTMENT OF TRANSPORTATION
BUREAU OF POLICY AND PLANNING
PLANNING INVENTORY AND DATA

TRAFFIC RECORDER DATA

TOWN OF WESTON ROUTE DIRECTION B

KETTLE CREEK ROAD - SOUTH OF HERITAGE LANE

| DAY | SUN | MON | TUE | WED | THU | FRI | SAT |
|---|---|---|---|---|---|---|---|
| DATE | 0 | 0 | 0 | 01/09/2008 | 01/10/2008 | 0 | 0 |
| TYPE | | | | | | | |
| HOUR | | | | | | | |

2008 ADT = 500 ACF = NA

**********

| | | | | | | | |
|---|---|---|---|---|---|---|---|
| 12A | 0 | 0 | 0 | 0 | 2 | 0 | 0 |
| 01A | 0 | 0 | 0 | 0 | 1 | 0 | 0 |
| 02A | 0 | 0 | 0 | 0 | 0 | 0 | 0 |
| 03A | 0 | 0 | 0 | 0 | 0 | 0 | 0 |
| 04A | 0 | 0 | 0 | 0 | 4 | 0 | 0 |
| 05A | 0 | 0 | 0 | 0 | 5 | 0 | 0 |
| 06A | 0 | 0 | 0 | 23 | 0 | 0 | 0 |
| 07A | 0 | 0 | 0 | 28 | 0 | 0 | 0 |
| 08A | 0 | 0 | 0 | 34 | 0 | 0 | 0 |
| 09A | 0 | 0 | 0 | 36 | 0 | 0 | 0 |
| 10A | 0 | 0 | 0 | 29 | 0 | 0 | 0 |
| 11A | 0 | 0 | 0 | 23 | 0 | 0 | 0 |
| 12P | 0 | 0 | 0 | 25 | 0 | 0 | 0 |
| 01P | 0 | 0 | 0 | 41 | 0 | 0 | 0 |
| 02P | 0 | 0 | 0 | 39 | 0 | 0 | 0 |
| 03P | 0 | 0 | 0 | 35 | 0 | 0 | 0 |
| 04P | 0 | 0 | 0 | 40 | 0 | 0 | 0 |
| 05P | 0 | 0 | 0 | 25 | 0 | 0 | 0 |
| 06P | 0 | 0 | 0 | 38 | 0 | 0 | 0 |
| 07P | 0 | 0 | 0 | 30 | 0 | 0 | 0 |
| 08P | 0 | 0 | 0 | 15 | 0 | 0 | 0 |
| 09P | 0 | 0 | 0 | 10 | 0 | 0 | 0 |
| 10P | 0 | 0 | 0 | 11 | 0 | 0 | 0 |
| 11P | 0 | 0 | 0 | 3 | 0 | 0 | 0 |
| TOT | 0 | 0 | 0 | 485 | 12 | 0 | 0 |

STATE OF CONNECTICUT
DEPARTMENT OF TRANSPORTATION
BUREAU OF POLICY AND PLANNING
PLANNING INVENTORY AND DATA

TRAFFIC RECORDER DATA

TOWN OF WESTON ROUTE 53 DIRECTION B

SOUTH OF MICHAEL'S WAY

| DAY | SUN | MON | TUE | WED | THU | FRI | SAT |
|---|---|---|---|---|---|---|---|
| DATE | 0 | 0 | 0 | 01/09/2008 | 01/10/2008 | 0 | 0 |
| TYPE | | | | | | | |
| HOUR | | | | | | | |

2008 ADT = 7700 ACF = NA

**********

| | | | | | | | |
|---|---|---|---|---|---|---|---|
| 12A | 0 | 0 | 0 | 0 | 21 | 0 | 0 |
| 01A | 0 | 0 | 0 | 0 | 12 | 0 | 0 |
| 02A | 0 | 0 | 0 | 0 | 6 | 0 | 0 |
| 03A | 0 | 0 | 0 | 6 | 0 | 0 | 0 |
| 04A | 0 | 0 | 0 | 22 | 0 | 0 | 0 |
| 05A | 0 | 0 | 0 | 71 | 0 | 0 | 0 |
| 06A | 0 | 0 | 0 | 310 | 0 | 0 | 0 |
| 07A | 0 | 0 | 0 | 952 | 0 | 0 | 0 |
| 08A | 0 | 0 | 0 | 893 | 0 | 0 | 0 |
| 09A | 0 | 0 | 0 | 496 | 0 | 0 | 0 |
| 10A | 0 | 0 | 0 | 296 | 0 | 0 | 0 |
| 11A | 0 | 0 | 0 | 285 | 0 | 0 | 0 |
| 12P | 0 | 0 | 0 | 267 | 0 | 0 | 0 |
| 01P | 0 | 0 | 0 | 316 | 0 | 0 | 0 |
| 02P | 0 | 0 | 0 | 385 | 0 | 0 | 0 |
| 03P | 0 | 0 | 0 | 492 | 0 | 0 | 0 |
| 04P | 0 | 0 | 0 | 621 | 0 | 0 | 0 |
| 05P | 0 | 0 | 0 | 788 | 0 | 0 | 0 |
| 06P | 0 | 0 | 0 | 618 | 0 | 0 | 0 |
| 07P | 0 | 0 | 0 | 282 | 0 | 0 | 0 |
| 08P | 0 | 0 | 0 | 163 | 0 | 0 | 0 |
| 09P | 0 | 0 | 0 | 124 | 0 | 0 | 0 |
| 10P | 0 | 0 | 0 | 87 | 0 | 0 | 0 |
| 11P | 0 | 0 | 0 | 67 | 0 | 0 | 0 |
| TOT | 0 | 0 | 0 | 7541 | 39 | 0 | 0 |

STATE OF CONNECTICUT
DEPARTMENT OF TRANSPORTATION
BUREAU OF POLICY AND PLANNING
PLANNING INVENTORY AND DATA

TRAFFIC RECORDER DATA

TOWN OF WESTON ROUTE 53 DIRECTION B

NORTH OF GODFREY ROAD WEST

| DAY | SUN | MON | TUE | WED | THU | FRI | SAT |
|---|---|---|---|---|---|---|---|
| DATE | 0 | 0 | 0 | 01/09/2008 | 01/10/2008 | 0 | 0 |
| TYPE | | | | | | | |
| HOUR | | | | | | | |

2008 ADT = 6500 ACF = NA

**********

| | | | | | | | |
|---|---|---|---|---|---|---|---|
| 12A | 0 | 0 | 0 | 0 | 19 | 0 | 0 |
| 01A | 0 | 0 | 0 | 0 | 12 | 0 | 0 |
| 02A | 0 | 0 | 0 | 0 | 3 | 0 | 0 |
| 03A | 0 | 0 | 0 | 7 | 0 | 0 | 0 |
| 04A | 0 | 0 | 0 | 18 | 0 | 0 | 0 |
| 05A | 0 | 0 | 0 | 65 | 0 | 0 | 0 |
| 06A | 0 | 0 | 0 | 270 | 0 | 0 | 0 |
| 07A | 0 | 0 | 0 | 831 | 0 | 0 | 0 |
| 08A | 0 | 0 | 0 | 825 | 0 | 0 | 0 |
| 09A | 0 | 0 | 0 | 411 | 0 | 0 | 0 |
| 10A | 0 | 0 | 0 | 226 | 0 | 0 | 0 |
| 11A | 0 | 0 | 0 | 190 | 0 | 0 | 0 |
| 12P | 0 | 0 | 0 | 207 | 0 | 0 | 0 |
| 01P | 0 | 0 | 0 | 220 | 0 | 0 | 0 |
| 02P | 0 | 0 | 0 | 305 | 0 | 0 | 0 |
| 03P | 0 | 0 | 0 | 371 | 0 | 0 | 0 |
| 04P | 0 | 0 | 0 | 507 | 0 | 0 | 0 |
| 05P | 0 | 0 | 0 | 732 | 0 | 0 | 0 |
| 06P | 0 | 0 | 0 | 540 | 0 | 0 | 0 |
| 07P | 0 | 0 | 0 | 214 | 0 | 0 | 0 |
| 08P | 0 | 0 | 0 | 133 | 0 | 0 | 0 |
| 09P | 0 | 0 | 0 | 119 | 0 | 0 | 0 |
| 10P | 0 | 0 | 0 | 68 | 0 | 0 | 0 |
| 11P | 0 | 0 | 0 | 59 | 0 | 0 | 0 |
| TOT | 0 | 0 | 0 | 6318 | 34 | 0 | 0 |

STATE OF CONNECTICUT
DEPARTMENT OF TRANSPORTATION
BUREAU OF POLICY AND PLANNING
PLANNING INVENTORY AND DATA

TRAFFIC RECORDER DATA

TOWN OF WESTON ROUTE 57 DIRECTION B

SOUTH OF ROUTE 53 (N JCT)

| DAY | SUN | MON | TUE | WED | THU | FRI | SAT |
|---|---|---|---|---|---|---|---|
| DATE | 0 | 0 | 0 | 01/09/2008 | 01/10/2008 | 0 | 0 |
| TYPE | | | | | | | |
| HOUR | | | | | | | |

2008 ADT = 10500 ACF = 1.00

**********

| | | | | | | | |
|---|---|---|---|---|---|---|---|
| 12A | 0 | 0 | 0 | 0 | 29 | 0 | 0 |
| 01A | 0 | 0 | 0 | 0 | 19 | 0 | 0 |
| 02A | 0 | 0 | 0 | 0 | 15 | 0 | 0 |
| 03A | 0 | 0 | 0 | 9 | 0 | 0 | 0 |
| 04A | 0 | 0 | 0 | 33 | 0 | 0 | 0 |
| 05A | 0 | 0 | 0 | 98 | 0 | 0 | 0 |
| 06A | 0 | 0 | 0 | 347 | 0 | 0 | 0 |
| 07A | 0 | 0 | 0 | 825 | 0 | 0 | 0 |
| 08A | 0 | 0 | 0 | 902 | 0 | 0 | 0 |
| 09A | 0 | 0 | 0 | 715 | 0 | 0 | 0 |
| 10A | 0 | 0 | 0 | 542 | 0 | 0 | 0 |
| 11A | 0 | 0 | 0 | 527 | 0 | 0 | 0 |
| 12P | 0 | 0 | 0 | 536 | 0 | 0 | 0 |
| 01P | 0 | 0 | 0 | 567 | 0 | 0 | 0 |
| 02P | 0 | 0 | 0 | 651 | 0 | 0 | 0 |
| 03P | 0 | 0 | 0 | 781 | 0 | 0 | 0 |
| 04P | 0 | 0 | 0 | 804 | 0 | 0 | 0 |
| 05P | 0 | 0 | 0 | 921 | 0 | 0 | 0 |
| 06P | 0 | 0 | 0 | 712 | 0 | 0 | 0 |
| 07P | 0 | 0 | 0 | 479 | 0 | 0 | 0 |
| 08P | 0 | 0 | 0 | 282 | 0 | 0 | 0 |
| 09P | 0 | 0 | 0 | 221 | 0 | 0 | 0 |
| 10P | 0 | 0 | 0 | 149 | 0 | 0 | 0 |
| 11P | 0 | 0 | 0 | 95 | 0 | 0 | 0 |
| TOT | 0 | 0 | 0 | 10196 | 63 | 0 | 0 |

STATE OF CONNECTICUT
DEPARTMENT OF TRANSPORTATION
BUREAU OF POLICY AND PLANNING
PLANNING INVENTORY AND DATA

TRAFFIC RECORDER DATA

TOWN OF WESTON ROUTE 57 DIRECTION N

NW OF SCHOOL ROAD

| DAY | SUN | MON | TUE | WED | THU | FRI | SAT |
|---|---|---|---|---|---|---|---|
| DATE | 0 | 01/07/2008 | 01/08/2008 | 01/09/2008 | 01/10/2008 | 0 | 0 |
| TYPE | | | | | | | |
| HOUR | | | | | | | |

2008 ADT = 5400 ACF = NA

**********

| | | | | | | | |
|---|---|---|---|---|---|---|---|
| 12A | 0 | 0 | 25 | 24 | 27 | 0 | 0 |
| 01A | 0 | 0 | 14 | 11 | 12 | 0 | 0 |
| 02A | 0 | 0 | 8 | 5 | 9 | 0 | 0 |
| 03A | 0 | 0 | 7 | 3 | 0 | 0 | 0 |
| 04A | 0 | 0 | 17 | 10 | 0 | 0 | 0 |
| 05A | 0 | 31 | 25 | 30 | 0 | 0 | 0 |
| 06A | 0 | 106 | 104 | 98 | 0 | 0 | 0 |
| 07A | 0 | 213 | 219 | 219 | 0 | 0 | 0 |
| 08A | 0 | 319 | 325 | 289 | 0 | 0 | 0 |
| 09A | 0 | 259 | 282 | 277 | 0 | 0 | 0 |
| 10A | 0 | 249 | 266 | 241 | 0 | 0 | 0 |
| 11A | 0 | 229 | 265 | 232 | 0 | 0 | 0 |
| 12P | 0 | 299 | 343 | 280 | 0 | 0 | 0 |
| 01P | 0 | 298 | 293 | 330 | 0 | 0 | 0 |
| 02P | 0 | 355 | 344 | 348 | 0 | 0 | 0 |
| 03P | 0 | 471 | 502 | 479 | 0 | 0 | 0 |
| 04P | 0 | 515 | 540 | 503 | 0 | 0 | 0 |
| 05P | 0 | 609 | 653 | 610 | 0 | 0 | 0 |
| 06P | 0 | 500 | 488 | 479 | 0 | 0 | 0 |
| 07P | 0 | 278 | 302 | 311 | 0 | 0 | 0 |
| 08P | 0 | 158 | 197 | 194 | 0 | 0 | 0 |
| 09P | 0 | 127 | 149 | 156 | 0 | 0 | 0 |
| 10P | 0 | 87 | 95 | 111 | 0 | 0 | 0 |
| 11P | 0 | 35 | 46 | 59 | 0 | 0 | 0 |
| TOT | 0 | 5138 | 5509 | 5299 | 48 | 0 | 0 |

STATE OF CONNECTICUT
DEPARTMENT OF TRANSPORTATION
BUREAU OF POLICY AND PLANNING
PLANNING INVENTORY AND DATA

TRAFFIC RECORDER DATA

TOWN OF WESTON ROUTE 57 DIRECTION S

NW OF SCHOOL ROAD

| DAY | SUN | MON | TUE | WED | THU | FRI | SAT |
|---|---|---|---|---|---|---|---|
| DATE | 0 | 01/07/2008 | 01/08/2008 | 01/09/2008 | 01/10/2008 | 0 | 0 |
| TYPE | | | | | | | |
| HOUR | | | | | | | |

2008 ADT = 5300 ACF = NA

**********

| | | | | | | | |
|---|---|---|---|---|---|---|---|
| 12A | 0 | 0 | 13 | 9 | 8 | 0 | 0 |
| 01A | 0 | 0 | 5 | 7 | 8 | 0 | 0 |
| 02A | 0 | 0 | 8 | 5 | 6 | 0 | 0 |
| 03A | 0 | 0 | 2 | 7 | 0 | 0 | 0 |
| 04A | 0 | 0 | 30 | 24 | 0 | 0 | 0 |
| 05A | 0 | 66 | 74 | 69 | 0 | 0 | 0 |
| 06A | 0 | 265 | 241 | 258 | 0 | 0 | 0 |
| 07A | 0 | 595 | 630 | 612 | 0 | 0 | 0 |
| 08A | 0 | 534 | 586 | 586 | 0 | 0 | 0 |
| 09A | 0 | 399 | 412 | 445 | 0 | 0 | 0 |
| 10A | 0 | 289 | 324 | 313 | 0 | 0 | 0 |
| 11A | 0 | 285 | 360 | 300 | 0 | 0 | 0 |
| 12P | 0 | 275 | 281 | 299 | 0 | 0 | 0 |
| 01P | 0 | 290 | 304 | 264 | 0 | 0 | 0 |
| 02P | 0 | 320 | 398 | 322 | 0 | 0 | 0 |
| 03P | 0 | 347 | 350 | 333 | 0 | 0 | 0 |
| 04P | 0 | 343 | 365 | 326 | 0 | 0 | 0 |
| 05P | 0 | 285 | 340 | 339 | 0 | 0 | 0 |
| 06P | 0 | 203 | 245 | 255 | 0 | 0 | 0 |
| 07P | 0 | 165 | 166 | 187 | 0 | 0 | 0 |
| 08P | 0 | 79 | 105 | 104 | 0 | 0 | 0 |
| 09P | 0 | 63 | 80 | 68 | 0 | 0 | 0 |
| 10P | 0 | 43 | 41 | 47 | 0 | 0 | 0 |
| 11P | 0 | 38 | 26 | 40 | 0 | 0 | 0 |
| TOT | 0 | 4884 | 5386 | 5219 | 22 | 0 | 0 |

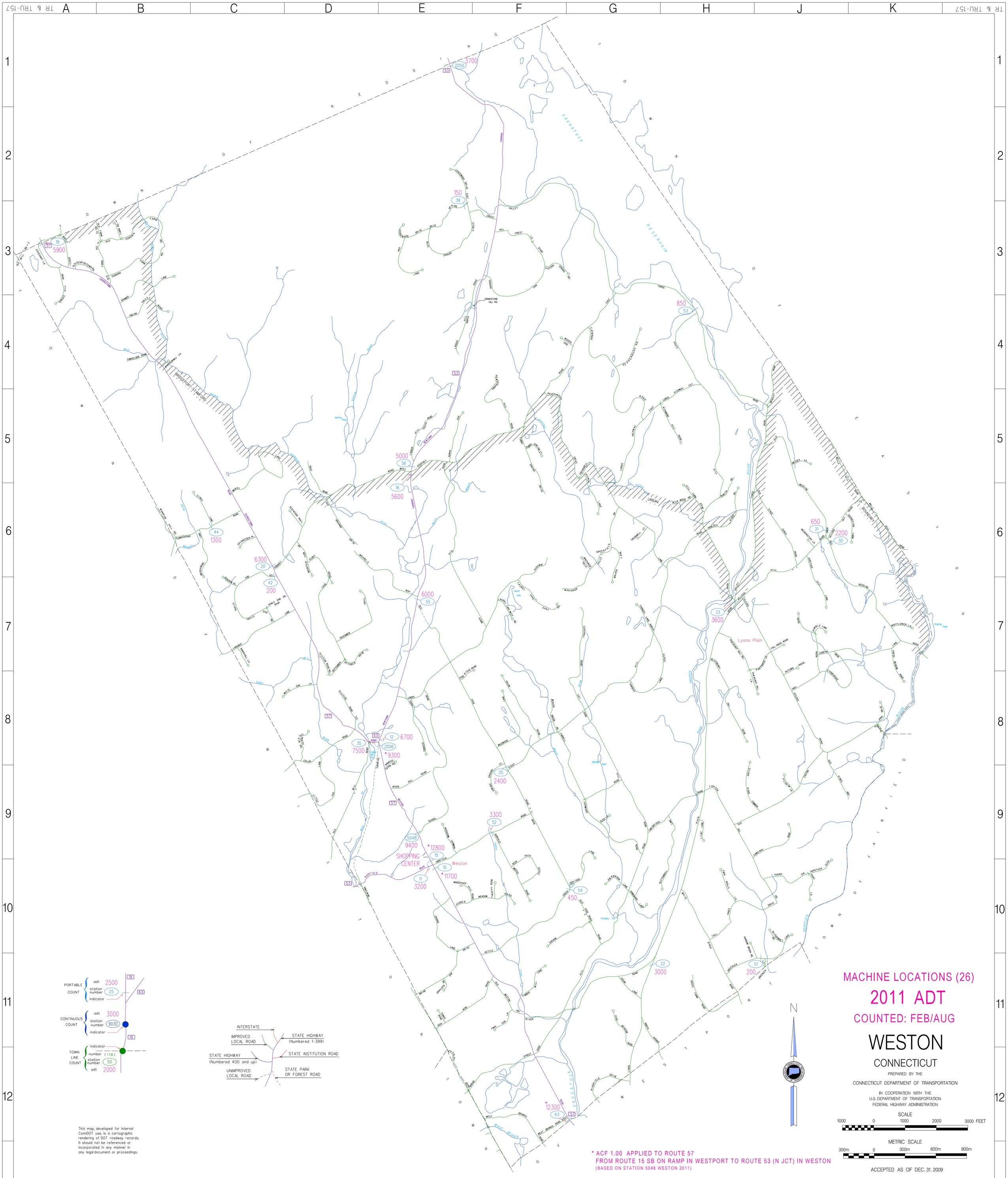


This map, developed for internal ConnDOT use, is a cartographic rendering of DOT roadway records. It should not be referenced or incorporated in any manner in any legal document or proceedings.

* ACF 1.00 APPLIED TO ROUTE 57
FROM ROUTE 15 SB ON RAMP IN WESTPORT TO ROUTE 53 (N JCT) IN WESTON
(BASED ON STATION 5048 WESTON 2011)

MACHINE LOCATIONS (26)

# 2011 ADT

COUNTED: FEB/AUG

# WESTON

## CONNECTICUT

PREPARED BY THE

CONNECTICUT DEPARTMENT OF TRANSPORTATION

IN COOPERATION WITH THE
U.S. DEPARTMENT OF TRANSPORTATION
FEDERAL HIGHWAY ADMINISTRATION

SCALE

1000 0 1000 2000 3000 FEET

METRIC SCALE

300m 0 300m 600m 900m

ACCEPTED AS OF DEC. 31, 2009

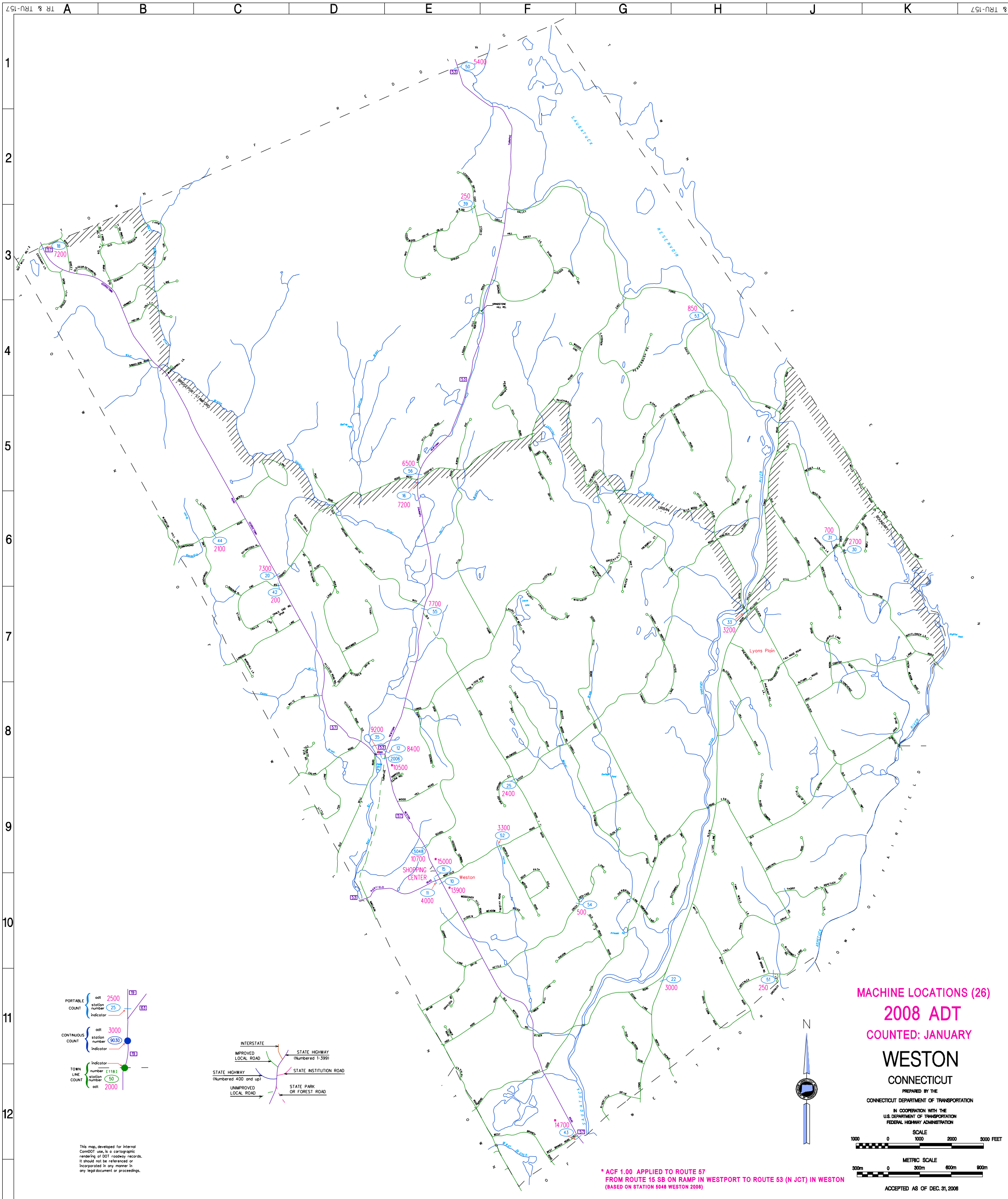
MACHINE LOCATIONS (26)
2008 ADT
COUNTED: JANUARY
WESTON
CONNECTICUT
PREPARED BY THE
CONNECTICUT DEPARTMENT OF TRANSPORTATION
IN COOPERATION WITH THE
U.S. DEPARTMENT OF TRANSPORTATION
FEDERAL HIGHWAY ADMINISTRATION
SCALE
1000 0 1000 2000 3000 FEET
METRIC SCALE
300m 0 300m 600m 900m
ACCEPTED AS OF DEC. 31, 2008
N
* ACF 1.00 APPLIED TO ROUTE 57
FROM ROUTE 15 SB ON RAMP IN WESTPORT TO ROUTE 53 (N JCT) IN WESTON
(BASED ON STATION 5048 WESTON 2008)
PORTABLE COUNT
adt 2500
station number 25
indicator
CONTINUOUS COUNT
adt 3000
station number 9030
indicator
TOWN LINE COUNT
indicator
number [118]
station number 50
adt 2000
INTERSTATE
IMPROVED LOCAL ROAD
STATE HIGHWAY (Numbered 400 and up)
UNIMPROVED LOCAL ROAD
STATE HIGHWAY (Numbered 1-399)
STATE INSTITUTION ROAD
STATE PARK OR FOREST ROAD
This map, developed for internal ConnDOT use, is a cartographic rendering of DOT roadway records. It should not be referenced or incorporated in any manner in any legal document or proceedings.
SAUGATUCK RESERVOIR
SAUGATUCK RIVER
Lyons Plain
SHOPPING CENTER
Weston
5400
250
850
6500
7200
700
2700
7300
200
2100
7700
3200
9200
8400
*10500
2400
3300
*15000
10700
4000
*13900
500
3000
250
*14700