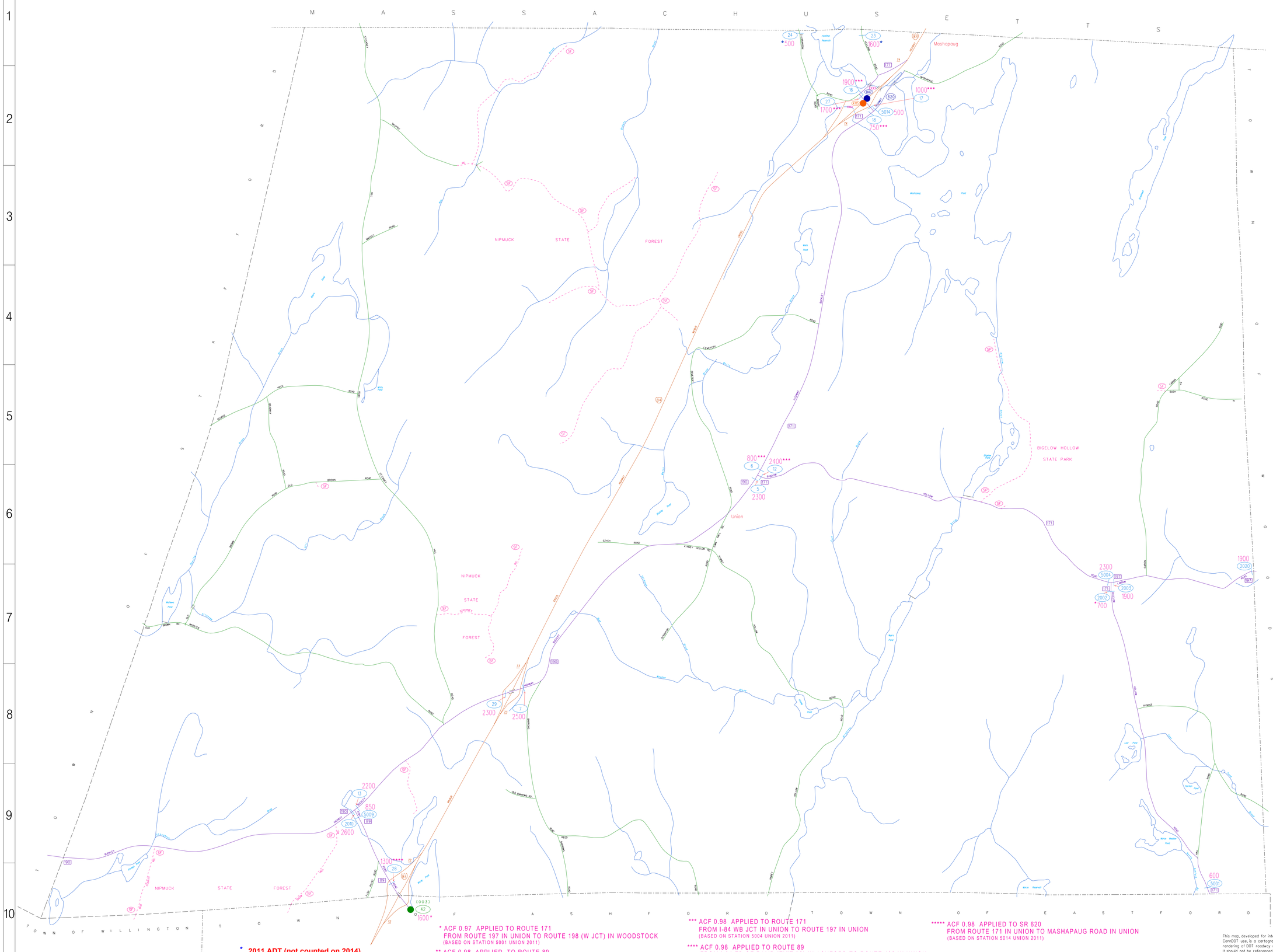

INTERSTATE
IMPROVED LOCAL ROAD
STATE HIGHWAY (Numbered 1-399)
STATE HIGHWAY (Numbered 400 and up)
STATE INSTITUTION ROAD
UNIMPROVED LOCAL ROAD
STATE PARK OR FOREST ROAD

PORTABLE COUNT: adt 2500; station number 25; indicator
CONTINUOUS COUNT: adt 3000; station number 9030; indicator
TOWN LINE COUNT: indicator; number (118); station number 50; adt 2000

* 2011 ADT (not counted on 2014)

* ACF 0.97 APPLIED TO ROUTE 171
FROM ROUTE 197 IN UNION TO ROUTE 198 (W JCT) IN WOODSTOCK
(BASED ON STATION 5001 UNION 2011)

** ACF 0.98 APPLIED TO ROUTE 89
FROM US44 IN ASHFORD TO I-84 EB OFF RAMP (EXIT 72) IN ASHFORD
(BASED ON STATION 5046 ASHFORD 2011)

*** ACF 0.98 APPLIED TO ROUTE 171
FROM I-84 WB JCT IN UNION TO ROUTE 197 IN UNION
(BASED ON STATION 5004 UNION 2011)

**** ACF 0.98 APPLIED TO ROUTE 89
FROM I-84 EB OF RAMP (EXIT 72) IN ASHFORD TO ROUTE 190 IN UNION
(BASED ON STATION 5009 UNION 2011)

***** ACF 0.98 APPLIED TO SR 620
FROM ROUTE 171 IN UNION TO MASHAPAUG ROAD IN UNION
(BASED ON STATION 5014 UNION 2011)

This map, developed for internal ConnDOT use, is a cartographic rendering of DOT roadway records. It should not be referenced or incorporated in any manner in any legal document or proceedings.

N

MACHINE LOCATIONS (21)
2014 ADT
COUNTED: JULY
UNION
CONNECTICUT

PREPARED BY THE
CONNECTICUT DEPARTMENT OF TRANSPORTATION
IN COOPERATION WITH THE
U.S. DEPARTMENT OF TRANSPORTATION
FEDERAL HIGHWAY ADMINISTRATION

SCALE
1000 0 1000 2000 3000 FEET

METRIC SCALE
300m 0 300m 600m 900m

ACCEPTED AS OF DEC. 31, 2012

STATE OF CONNECTICUT
DEPARTMENT OF TRANSPORTATION
BUREAU OF POLICY AND PLANNING
PLANNING INVENTORY AND DATA

TRAFFIC RECORDER DATA

TOWN OF UNION ROUTE 190 DIRECTION B

SOUTH OF ROUTE 171

DAY	SUN	MON	TUE	WED	THU	FRI	SAT
DATE	0	07/07/2014	07/08/2014	0	0	0	0
TYPE							
HOUR							

2014 ADT = 2300 ACF = NA

****

12A	0	0	18	0	0	0	0
01A	0	0	6	0	0	0	0
02A	0	0	6	0	0	0	0
03A	0	0	3	0	0	0	0
04A	0	0	23	0	0	0	0
05A	0	0	71	0	0	0	0
06A	0	0	155	0	0	0	0
07A	0	172	0	0	0	0	0
08A	0	144	0	0	0	0	0
09A	0	142	0	0	0	0	0
10A	0	142	0	0	0	0	0
11A	0	134	0	0	0	0	0
12P	0	145	0	0	0	0	0
01P	0	169	0	0	0	0	0
02P	0	178	0	0	0	0	0
03P	0	186	0	0	0	0	0
04P	0	217	0	0	0	0	0
05P	0	204	0	0	0	0	0
06P	0	167	0	0	0	0	0
07P	0	91	0	0	0	0	0
08P	0	64	0	0	0	0	0
09P	0	52	0	0	0	0	0
10P	0	26	0	0	0	0	0
11P	0	20	0	0	0	0	0
TOT	0	2253	282	0	0	0	0

STATE OF CONNECTICUT
DEPARTMENT OF TRANSPORTATION
BUREAU OF POLICY AND PLANNING
PLANNING INVENTORY AND DATA

TRAFFIC RECORDER DATA

TOWN OF UNION ROUTE 171 DIRECTION B

NORTH OF ROUTE 190

DAY	SUN	MON	TUE	WED	THU	FRI	SAT
DATE	0	07/07/2014	07/08/2014	0	0	0	0
TYPE							
HOUR							

2014 ADT = 800 ACF = NA

****

12A	0	0	5	0	0	0	0
01A	0	0	0	0	0	0	0
02A	0	0	1	0	0	0	0
03A	0	0	3	0	0	0	0
04A	0	0	6	0	0	0	0
05A	0	0	34	0	0	0	0
06A	0	0	45	0	0	0	0
07A	0	39	0	0	0	0	0
08A	0	49	0	0	0	0	0
09A	0	63	0	0	0	0	0
10A	0	53	0	0	0	0	0
11A	0	45	0	0	0	0	0
12P	0	67	0	0	0	0	0
01P	0	68	0	0	0	0	0
02P	0	50	0	0	0	0	0
03P	0	84	0	0	0	0	0
04P	0	70	0	0	0	0	0
05P	0	56	0	0	0	0	0
06P	0	49	0	0	0	0	0
07P	0	27	0	0	0	0	0
08P	0	25	0	0	0	0	0
09P	0	20	0	0	0	0	0
10P	0	6	0	0	0	0	0
11P	0	4	0	0	0	0	0
TOT	0	775	94	0	0	0	0

STATE OF CONNECTICUT
DEPARTMENT OF TRANSPORTATION
BUREAU OF POLICY AND PLANNING
PLANNING INVENTORY AND DATA

TRAFFIC RECORDER DATA

TOWN OF UNION ROUTE 190 DIRECTION B

EAST OF I-84 EB OFF RAMP TO RTE 190 (X 73)

DAY	SUN	MON	TUE	WED	THU	FRI	SAT
DATE	0	07/07/2014	07/08/2014	0	0	0	0
TYPE							
HOUR							

2014 ADT = 2500 ACF = NA

****

12A	0	0	18	0	0	0	0
01A	0	0	6	0	0	0	0
02A	0	0	7	0	0	0	0
03A	0	0	4	0	0	0	0
04A	0	0	22	0	0	0	0
05A	0	0	73	0	0	0	0
06A	0	166	0	0	0	0	0
07A	0	209	0	0	0	0	0
08A	0	153	0	0	0	0	0
09A	0	149	0	0	0	0	0
10A	0	158	0	0	0	0	0
11A	0	156	0	0	0	0	0
12P	0	156	0	0	0	0	0
01P	0	178	0	0	0	0	0
02P	0	191	0	0	0	0	0
03P	0	198	0	0	0	0	0
04P	0	237	0	0	0	0	0
05P	0	222	0	0	0	0	0
06P	0	162	0	0	0	0	0
07P	0	86	0	0	0	0	0
08P	0	73	0	0	0	0	0
09P	0	56	0	0	0	0	0
10P	0	22	0	0	0	0	0
11P	0	25	0	0	0	0	0
TOT	0	2597	130	0	0	0	0

STATE OF CONNECTICUT
DEPARTMENT OF TRANSPORTATION
BUREAU OF POLICY AND PLANNING
PLANNING INVENTORY AND DATA

TRAFFIC RECORDER DATA

TOWN OF UNION ROUTE 171 DIRECTION B

EAST OF ROUTE 190

DAY	SUN	MON	TUE	WED	THU	FRI	SAT
DATE	0	07/07/2014	07/08/2014	0	0	0	0
TYPE							
HOUR							

2014 ADT = 2400 ACF = NA

****

12A	0	0	23	0	0	0	0
01A	0	0	5	0	0	0	0
02A	0	0	7	0	0	0	0
03A	0	0	6	0	0	0	0
04A	0	0	30	0	0	0	0
05A	0	0	91	0	0	0	0
06A	0	0	174	0	0	0	0
07A	0	184	0	0	0	0	0
08A	0	148	0	0	0	0	0
09A	0	142	0	0	0	0	0
10A	0	144	0	0	0	0	0
11A	0	139	0	0	0	0	0
12P	0	147	0	0	0	0	0
01P	0	170	0	0	0	0	0
02P	0	185	0	0	0	0	0
03P	0	221	0	0	0	0	0
04P	0	215	0	0	0	0	0
05P	0	234	0	0	0	0	0
06P	0	180	0	0	0	0	0
07P	0	89	0	0	0	0	0
08P	0	64	0	0	0	0	0
09P	0	52	0	0	0	0	0
10P	0	25	0	0	0	0	0
11P	0	16	0	0	0	0	0
TOT	0	2355	336	0	0	0	0

STATE OF CONNECTICUT
DEPARTMENT OF TRANSPORTATION
BUREAU OF POLICY AND PLANNING
PLANNING INVENTORY AND DATA

TRAFFIC RECORDER DATA

TOWN OF UNION ROUTE 190 DIRECTION B

NE OF ROUTE 89

DAY	SUN	MON	TUE	WED	THU	FRI	SAT
DATE	0	07/07/2014	07/08/2014	0	0	0	0
TYPE							
HOUR							

2014 ADT = 2200 ACF = NA

****

12A	0	0	20	0	0	0	0
01A	0	0	11	0	0	0	0
02A	0	0	1	0	0	0	0
03A	0	0	11	0	0	0	0
04A	0	0	17	0	0	0	0
05A	0	0	57	0	0	0	0
06A	0	157	0	0	0	0	0
07A	0	158	0	0	0	0	0
08A	0	140	0	0	0	0	0
09A	0	117	0	0	0	0	0
10A	0	130	0	0	0	0	0
11A	0	152	0	0	0	0	0
12P	0	155	0	0	0	0	0
01P	0	150	0	0	0	0	0
02P	0	157	0	0	0	0	0
03P	0	195	0	0	0	0	0
04P	0	211	0	0	0	0	0
05P	0	189	0	0	0	0	0
06P	0	161	0	0	0	0	0
07P	0	78	0	0	0	0	0
08P	0	79	0	0	0	0	0
09P	0	52	0	0	0	0	0
10P	0	33	0	0	0	0	0
11P	0	24	0	0	0	0	0
TOT	0	2338	117	0	0	0	0

STATE OF CONNECTICUT
DEPARTMENT OF TRANSPORTATION
BUREAU OF POLICY AND PLANNING
PLANNING INVENTORY AND DATA

TRAFFIC RECORDER DATA

TOWN OF UNION ROUTE 171 DIRECTION B

NE OF GILBRANSON ROAD

DAY	SUN	MON	TUE	WED	THU	FRI	SAT
DATE	0	07/07/2014	07/08/2014	0	0	0	0
TYPE							
HOUR							

2014 ADT = 1900 ACF = NA

****

12A	0	0	19	0	0	0	0
01A	0	0	9	0	0	0	0
02A	0	0	4	0	0	0	0
03A	0	0	8	0	0	0	0
04A	0	0	21	0	0	0	0
05A	0	0	84	0	0	0	0
06A	0	0	149	0	0	0	0
07A	0	97	0	0	0	0	0
08A	0	104	0	0	0	0	0
09A	0	107	0	0	0	0	0
10A	0	114	0	0	0	0	0
11A	0	126	0	0	0	0	0
12P	0	136	0	0	0	0	0
01P	0	119	0	0	0	0	0
02P	0	142	0	0	0	0	0
03P	0	144	0	0	0	0	0
04P	0	155	0	0	0	0	0
05P	0	169	0	0	0	0	0
06P	0	137	0	0	0	0	0
07P	0	92	0	0	0	0	0
08P	0	58	0	0	0	0	0
09P	0	38	0	0	0	0	0
10P	0	31	0	0	0	0	0
11P	0	25	0	0	0	0	0
TOT	0	1794	294	0	0	0	0

STATE OF CONNECTICUT
DEPARTMENT OF TRANSPORTATION
BUREAU OF POLICY AND PLANNING
PLANNING INVENTORY AND DATA

TRAFFIC RECORDER DATA

TOWN OF UNION ROUTE 171 DIRECTION B

SE OF I-84 EB OFF RAMP TO ROUTE 171 (X 74)

DAY	SUN	MON	TUE	WED	THU	FRI	SAT
DATE	0	07/07/2014	07/08/2014	0	0	0	0
TYPE							
HOUR							

2014 ADT = 1000 ACF = NA

****

12A	0	0	5	0	0	0	0
01A	0	0	0	0	0	0	0
02A	0	0	4	0	0	0	0
03A	0	0	3	0	0	0	0
04A	0	0	10	0	0	0	0
05A	0	0	40	0	0	0	0
06A	0	0	66	0	0	0	0
07A	0	49	0	0	0	0	0
08A	0	44	0	0	0	0	0
09A	0	50	0	0	0	0	0
10A	0	61	0	0	0	0	0
11A	0	73	0	0	0	0	0
12P	0	106	0	0	0	0	0
01P	0	84	0	0	0	0	0
02P	0	101	0	0	0	0	0
03P	0	103	0	0	0	0	0
04P	0	77	0	0	0	0	0
05P	0	83	0	0	0	0	0
06P	0	91	0	0	0	0	0
07P	0	40	0	0	0	0	0
08P	0	30	0	0	0	0	0
09P	0	15	0	0	0	0	0
10P	0	8	0	0	0	0	0
11P	0	7	0	0	0	0	0
TOT	0	1022	128	0	0	0	0

STATE OF CONNECTICUT
DEPARTMENT OF TRANSPORTATION
BUREAU OF POLICY AND PLANNING
PLANNING INVENTORY AND DATA

TRAFFIC RECORDER DATA

TOWN OF UNION ROUTE 171 DIRECTION B

SW OF SR 620 (BUCKLEY HIGHWAY)

DAY	SUN	MON	TUE	WED	THU	FRI	SAT
DATE	0	07/07/2014	07/08/2014	0	0	0	0
TYPE							
HOUR							

2014 ADT = 750 ACF = NA

****

12A	0	0	5	0	0	0	0
01A	0	0	0	0	0	0	0
02A	0	0	4	0	0	0	0
03A	0	0	3	0	0	0	0
04A	0	0	6	0	0	0	0
05A	0	0	38	0	0	0	0
06A	0	0	49	0	0	0	0
07A	0	38	0	0	0	0	0
08A	0	40	0	0	0	0	0
09A	0	39	0	0	0	0	0
10A	0	38	0	0	0	0	0
11A	0	49	0	0	0	0	0
12P	0	65	0	0	0	0	0
01P	0	64	0	0	0	0	0
02P	0	62	0	0	0	0	0
03P	0	78	0	0	0	0	0
04P	0	64	0	0	0	0	0
05P	0	61	0	0	0	0	0
06P	0	61	0	0	0	0	0
07P	0	34	0	0	0	0	0
08P	0	25	0	0	0	0	0
09P	0	13	0	0	0	0	0
10P	0	6	0	0	0	0	0
11P	0	7	0	0	0	0	0
TOT	0	744	105	0	0	0	0

STATE OF CONNECTICUT
DEPARTMENT OF TRANSPORTATION
BUREAU OF POLICY AND PLANNING
PLANNING INVENTORY AND DATA

TRAFFIC RECORDER DATA

TOWN OF UNION ROUTE 171 DIRECTION B

SE OF GILBRANSON ROAD

DAY	SUN	MON	TUE	WED	THU	FRI	SAT
DATE	0	07/07/2014	07/08/2014	0	0	0	0
TYPE							
HOUR							

2014 ADT = 1700 ACF = NA

****

12A	0	0	16	0	0	0	0
01A	0	0	7	0	0	0	0
02A	0	0	5	0	0	0	0
03A	0	0	8	0	0	0	0
04A	0	0	26	0	0	0	0
05A	0	0	74	0	0	0	0
06A	0	0	133	0	0	0	0
07A	0	115	0	0	0	0	0
08A	0	96	0	0	0	0	0
09A	0	93	0	0	0	0	0
10A	0	99	0	0	0	0	0
11A	0	103	0	0	0	0	0
12P	0	120	0	0	0	0	0
01P	0	93	0	0	0	0	0
02P	0	125	0	0	0	0	0
03P	0	151	0	0	0	0	0
04P	0	127	0	0	0	0	0
05P	0	149	0	0	0	0	0
06P	0	121	0	0	0	0	0
07P	0	75	0	0	0	0	0
08P	0	41	0	0	0	0	0
09P	0	30	0	0	0	0	0
10P	0	21	0	0	0	0	0
11P	0	18	0	0	0	0	0
TOT	0	1577	269	0	0	0	0

STATE OF CONNECTICUT
DEPARTMENT OF TRANSPORTATION
BUREAU OF POLICY AND PLANNING
PLANNING INVENTORY AND DATA

TRAFFIC RECORDER DATA

TOWN OF UNION ROUTE 89 DIRECTION B

SE OF I-84 WB OFF RAMP TO RTE 89 (EXIT 72)

DAY	SUN	MON	TUE	WED	THU	FRI	SAT
DATE	0	07/07/2014	07/08/2014	0	0	0	0
TYPE							
HOUR							
	2014 ADT = 1300		ACF = NA				
	**********						
12A	0	0	8	0	0	0	0
01A	0	0	10	0	0	0	0
02A	0	0	2	0	0	0	0
03A	0	0	7	0	0	0	0
04A	0	0	14	0	0	0	0
05A	0	0	24	0	0	0	0
06A	0	69	0	0	0	0	0
07A	0	84	0	0	0	0	0
08A	0	75	0	0	0	0	0
09A	0	71	0	0	0	0	0
10A	0	67	0	0	0	0	0
11A	0	74	0	0	0	0	0
12P	0	88	0	0	0	0	0
01P	0	93	0	0	0	0	0
02P	0	82	0	0	0	0	0
03P	0	110	0	0	0	0	0
04P	0	126	0	0	0	0	0
05P	0	141	0	0	0	0	0
06P	0	94	0	0	0	0	0
07P	0	49	0	0	0	0	0
08P	0	50	0	0	0	0	0
09P	0	31	0	0	0	0	0
10P	0	18	0	0	0	0	0
11P	0	12	0	0	0	0	0
TOT	0	1334	65	0	0	0	0

STATE OF CONNECTICUT
DEPARTMENT OF TRANSPORTATION
BUREAU OF POLICY AND PLANNING
PLANNING INVENTORY AND DATA

TRAFFIC RECORDER DATA

TOWN OF UNION ROUTE 190 DIRECTION B

EAST OF I-84 WB OFF RAMP (EXIT 73)

DAY	SUN	MON	TUE	WED	THU	FRI	SAT
DATE	0	07/07/2014	07/08/2014	0	0	0	0
TYPE							
HOUR							
	2014 ADT = 2300		ACF = NA				
	**********						
12A	0	0	16	0	0	0	0
01A	0	0	5	0	0	0	0
02A	0	0	1	0	0	0	0
03A	0	0	7	0	0	0	0
04A	0	0	22	0	0	0	0
05A	0	0	107	0	0	0	0
06A	0	200	0	0	0	0	0
07A	0	223	0	0	0	0	0
08A	0	172	0	0	0	0	0
09A	0	153	0	0	0	0	0
10A	0	154	0	0	0	0	0
11A	0	141	0	0	0	0	0
12P	0	159	0	0	0	0	0
01P	0	158	0	0	0	0	0
02P	0	173	0	0	0	0	0
03P	0	173	0	0	0	0	0
04P	0	195	0	0	0	0	0
05P	0	162	0	0	0	0	0
06P	0	146	0	0	0	0	0
07P	0	73	0	0	0	0	0
08P	0	61	0	0	0	0	0
09P	0	43	0	0	0	0	0
10P	0	14	0	0	0	0	0
11P	0	16	0	0	0	0	0
TOT	0	2416	158	0	0	0	0

STATE OF CONNECTICUT
DEPARTMENT OF TRANSPORTATION
BUREAU OF POLICY AND PLANNING
PLANNING INVENTORY AND DATA

TRAFFIC RECORDER DATA

TOWN OF UNION ROUTE 171 DIRECTION E

SOUTH OF ROUTE 197

DAY	SUN	MON	TUE	WED	THU	FRI	SAT
DATE	0	0	0	07/09/2014	07/10/2014	07/11/2014	0
TYPE							
HOUR							

2014 ADT = 350 ACF = 0.97

****

12A	0	0	0	0	1	2	0
01A	0	0	0	0	0	1	0
02A	0	0	0	0	0	0	0
03A	0	0	0	0	0	0	0
04A	0	0	0	0	0	0	0
05A	0	0	0	0	11	7	0
06A	0	0	0	0	19	12	0
07A	0	0	0	17	12	0	0
08A	0	0	0	15	13	0	0
09A	0	0	0	14	11	0	0
10A	0	0	0	17	11	0	0
11A	0	0	0	17	23	0	0
12P	0	0	0	12	20	0	0
01P	0	0	0	20	32	0	0
02P	0	0	0	23	15	0	0
03P	0	0	0	29	33	0	0
04P	0	0	0	32	31	0	0
05P	0	0	0	48	45	0	0
06P	0	0	0	28	39	0	0
07P	0	0	0	28	14	0	0
08P	0	0	0	11	24	0	0
09P	0	0	0	12	8	0	0
10P	0	0	0	12	11	0	0
11P	0	0	0	3	5	0	0
TOT	0	0	0	338	378	22	0

STATE OF CONNECTICUT
DEPARTMENT OF TRANSPORTATION
BUREAU OF POLICY AND PLANNING
PLANNING INVENTORY AND DATA

TRAFFIC RECORDER DATA

TOWN OF UNION ROUTE 171 DIRECTION W

SOUTH OF ROUTE 197

DAY	SUN	MON	TUE	WED	THU	FRI	SAT
DATE	0	0	0	07/09/2014	07/10/2014	07/11/2014	0
TYPE							
HOUR							
	2014 ADT = 350		ACF = 0.97				
	**********						
12A	0	0	0	0	1	2	0
01A	0	0	0	0	0	0	0
02A	0	0	0	0	0	1	0
03A	0	0	0	0	0	0	0
04A	0	0	0	0	8	3	0
05A	0	0	0	0	20	13	0
06A	0	0	0	0	36	18	0
07A	0	0	0	26	31	0	0
08A	0	0	0	26	27	0	0
09A	0	0	0	9	20	0	0
10A	0	0	0	27	28	0	0
11A	0	0	0	28	22	0	0
12P	0	0	0	21	26	0	0
01P	0	0	0	28	34	0	0
02P	0	0	0	25	16	0	0
03P	0	0	0	26	36	0	0
04P	0	0	0	28	23	0	0
05P	0	0	0	29	27	0	0
06P	0	0	0	28	16	0	0
07P	0	0	0	14	8	0	0
08P	0	0	0	11	17	0	0
09P	0	0	0	4	8	0	0
10P	0	0	0	5	4	0	0
11P	0	0	0	1	0	0	0
TOT	0	0	0	336	408	37	0

STATE OF CONNECTICUT
DEPARTMENT OF TRANSPORTATION
BUREAU OF POLICY AND PLANNING
PLANNING INVENTORY AND DATA

TRAFFIC RECORDER DATA

TOWN OF UNION ROUTE 197 DIRECTION E

EAST OF ROUTE 171

DAY	SUN	MON	TUE	WED	THU	FRI	SAT
DATE	0	0	0	07/09/2014	07/10/2014	07/11/2014	0
TYPE							
HOUR							

2014 ADT = 950 ACF = NA

****

12A	0	0	0	0	9	13	0
01A	0	0	0	0	7	10	0
02A	0	0	0	0	1	5	0
03A	0	0	0	0	3	2	0
04A	0	0	0	0	8	3	0
05A	0	0	0	0	7	6	0
06A	0	0	0	20	27	0	0
07A	0	0	0	38	55	0	0
08A	0	0	0	55	48	0	0
09A	0	0	0	39	36	0	0
10A	0	0	0	43	29	0	0
11A	0	0	0	36	40	0	0
12P	0	0	0	52	59	0	0
01P	0	0	0	46	62	0	0
02P	0	0	0	61	66	0	0
03P	0	0	0	81	84	0	0
04P	0	0	0	110	132	0	0
05P	0	0	0	137	127	0	0
06P	0	0	0	96	101	0	0
07P	0	0	0	46	67	0	0
08P	0	0	0	43	37	0	0
09P	0	0	0	30	40	0	0
10P	0	0	0	18	17	0	0
11P	0	0	0	13	10	0	0
TOT	0	0	0	964	1072	39	0

STATE OF CONNECTICUT
DEPARTMENT OF TRANSPORTATION
BUREAU OF POLICY AND PLANNING
PLANNING INVENTORY AND DATA

TRAFFIC RECORDER DATA

TOWN OF UNION ROUTE 197 DIRECTION W

EAST OF ROUTE 171

DAY	SUN	MON	TUE	WED	THU	FRI	SAT
DATE	0	0	0	07/09/2014	07/10/2014	07/11/2014	0
TYPE							
HOUR							
	2014 ADT = 950		ACF = NA				
	**********						
12A	0	0	0	0	2	5	0
01A	0	0	0	0	1	2	0
02A	0	0	0	0	1	2	0
03A	0	0	0	0	4	3	0
04A	0	0	0	0	15	18	0
05A	0	0	0	0	47	51	0
06A	0	0	0	113	119	0	0
07A	0	0	0	109	106	0	0
08A	0	0	0	86	73	0	0
09A	0	0	0	53	68	0	0
10A	0	0	0	47	58	0	0
11A	0	0	0	39	62	0	0
12P	0	0	0	57	64	0	0
01P	0	0	0	47	65	0	0
02P	0	0	0	52	59	0	0
03P	0	0	0	53	59	0	0
04P	0	0	0	63	81	0	0
05P	0	0	0	79	65	0	0
06P	0	0	0	43	61	0	0
07P	0	0	0	32	43	0	0
08P	0	0	0	19	28	0	0
09P	0	0	0	22	20	0	0
10P	0	0	0	8	13	0	0
11P	0	0	0	2	6	0	0
TOT	0	0	0	924	1120	81	0

STATE OF CONNECTICUT
DEPARTMENT OF TRANSPORTATION
BUREAU OF POLICY AND PLANNING
PLANNING INVENTORY AND DATA

TRAFFIC RECORDER DATA

TOWN OF UNION ROUTE 190 DIRECTION E

SW OF ROUTE 89

DAY	SUN	MON	TUE	WED	THU	FRI	SAT
DATE	0	07/07/2014	07/08/2014	07/09/2014	0	0	0
TYPE							
HOUR							

2014 ADT = 1400 ACF = NA

****

12A	0	0	9	8	0	0	0
01A	0	0	9	3	0	0	0
02A	0	0	1	2	0	0	0
03A	0	0	7	2	0	0	0
04A	0	0	13	14	0	0	0
05A	0	0	28	37	0	0	0
06A	0	93	95	0	0	0	0
07A	0	99	116	0	0	0	0
08A	0	68	84	0	0	0	0
09A	0	59	77	0	0	0	0
10A	0	79	68	0	0	0	0
11A	0	92	82	0	0	0	0
12P	0	104	93	0	0	0	0
01P	0	103	95	0	0	0	0
02P	0	104	84	0	0	0	0
03P	0	120	135	0	0	0	0
04P	0	127	134	0	0	0	0
05P	0	134	134	0	0	0	0
06P	0	93	99	0	0	0	0
07P	0	41	60	0	0	0	0
08P	0	48	43	0	0	0	0
09P	0	26	29	0	0	0	0
10P	0	24	22	0	0	0	0
11P	0	13	20	0	0	0	0
TOT	0	1427	1537	66	0	0	0

STATE OF CONNECTICUT
DEPARTMENT OF TRANSPORTATION
BUREAU OF POLICY AND PLANNING
PLANNING INVENTORY AND DATA

TRAFFIC RECORDER DATA

TOWN OF UNION ROUTE 190 DIRECTION W

SW OF ROUTE 89

DAY	SUN	MON	TUE	WED	THU	FRI	SAT
DATE	0	07/07/2014	07/08/2014	07/09/2014	0	0	0
TYPE							
HOUR							

2014 ADT = 1200 ACF = NA

****

12A	0	0	10	7	0	0	0
01A	0	0	2	2	0	0	0
02A	0	0	2	1	0	0	0
03A	0	0	7	4	0	0	0
04A	0	0	8	15	0	0	0
05A	0	0	40	34	0	0	0
06A	0	70	74	0	0	0	0
07A	0	87	90	0	0	0	0
08A	0	68	85	0	0	0	0
09A	0	68	64	0	0	0	0
10A	0	82	67	0	0	0	0
11A	0	91	69	0	0	0	0
12P	0	71	87	0	0	0	0
01P	0	85	66	0	0	0	0
02P	0	86	94	0	0	0	0
03P	0	107	102	0	0	0	0
04P	0	110	106	0	0	0	0
05P	0	86	108	0	0	0	0
06P	0	82	70	0	0	0	0
07P	0	38	47	0	0	0	0
08P	0	31	52	0	0	0	0
09P	0	31	31	0	0	0	0
10P	0	12	12	0	0	0	0
11P	0	10	15	0	0	0	0
TOT	0	1215	1308	63	0	0	0

STATE OF CONNECTICUT
DEPARTMENT OF TRANSPORTATION
BUREAU OF POLICY AND PLANNING
PLANNING INVENTORY AND DATA

TRAFFIC RECORDER DATA

TOWN OF UNION ROUTE 197 DIRECTION E

AT WOODSTOCK TL

DAY	SUN	MON	TUE	WED	THU	FRI	SAT
DATE	0	0	0	07/09/2014	07/10/2014	07/11/2014	0
TYPE							
HOUR							
	2014 ADT = 950		ACF = NA				
	**********						
12A	0	0	0	0	9	13	0
01A	0	0	0	0	7	9	0
02A	0	0	0	0	1	5	0
03A	0	0	0	0	3	2	0
04A	0	0	0	0	8	4	0
05A	0	0	0	0	8	7	0
06A	0	0	0	22	25	0	0
07A	0	0	0	40	60	0	0
08A	0	0	0	57	48	0	0
09A	0	0	0	43	42	0	0
10A	0	0	0	51	30	0	0
11A	0	0	0	46	44	0	0
12P	0	0	0	51	54	0	0
01P	0	0	0	49	47	0	0
02P	0	0	0	63	62	0	0
03P	0	0	0	78	79	0	0
04P	0	0	0	105	133	0	0
05P	0	0	0	130	125	0	0
06P	0	0	0	94	100	0	0
07P	0	0	0	44	60	0	0
08P	0	0	0	42	33	0	0
09P	0	0	0	29	37	0	0
10P	0	0	0	16	17	0	0
11P	0	0	0	12	11	0	0
TOT	0	0	0	972	1043	40	0

STATE OF CONNECTICUT
DEPARTMENT OF TRANSPORTATION
BUREAU OF POLICY AND PLANNING
PLANNING INVENTORY AND DATA

TRAFFIC RECORDER DATA

TOWN OF UNION ROUTE 197 DIRECTION W

AT WOODSTOCK TL

DAY	SUN	MON	TUE	WED	THU	FRI	SAT
DATE	0	0	0	07/09/2014	07/10/2014	07/11/2014	0
TYPE							
HOUR							
	2014 ADT = 950		ACF = NA				
	**********						
12A	0	0	0	0	2	5	0
01A	0	0	0	0	2	1	0
02A	0	0	0	0	1	3	0
03A	0	0	0	0	5	3	0
04A	0	0	0	0	17	18	0
05A	0	0	0	0	46	51	0
06A	0	0	0	109	119	0	0
07A	0	0	0	106	100	0	0
08A	0	0	0	93	69	0	0
09A	0	0	0	39	84	0	0
10A	0	0	0	50	51	0	0
11A	0	0	0	38	58	0	0
12P	0	0	0	58	59	0	0
01P	0	0	0	51	66	0	0
02P	0	0	0	51	57	0	0
03P	0	0	0	52	57	0	0
04P	0	0	0	66	78	0	0
05P	0	0	0	81	66	0	0
06P	0	0	0	38	59	0	0
07P	0	0	0	31	39	0	0
08P	0	0	0	21	29	0	0
09P	0	0	0	22	20	0	0
10P	0	0	0	8	10	0	0
11P	0	0	0	3	7	0	0
TOT	0	0	0	917	1101	81	0

STATE OF CONNECTICUT
DEPARTMENT OF TRANSPORTATION
BUREAU OF POLICY AND PLANNING
PLANNING INVENTORY AND DATA

TRAFFIC RECORDER DATA

TOWN OF UNION ROUTE 171 DIRECTION E

AT EASTFORD TL

DAY	SUN	MON	TUE	WED	THU	FRI	SAT
DATE	0	0	0	07/09/2014	07/10/2014	07/11/2014	0
TYPE							
HOUR							

2014 ADT = 300 ACF = NA

****

12A	0	0	0	0	1	1	0
01A	0	0	0	0	2	1	0
02A	0	0	0	0	0	0	0
03A	0	0	0	0	0	0	0
04A	0	0	0	0	0	0	0
05A	0	0	0	0	11	9	0
06A	0	0	0	0	19	9	0
07A	0	0	0	15	16	0	0
08A	0	0	0	15	11	0	0
09A	0	0	0	14	9	0	0
10A	0	0	0	22	13	0	0
11A	0	0	0	16	13	0	0
12P	0	0	0	12	19	0	0
01P	0	0	0	20	27	0	0
02P	0	0	0	20	16	0	0
03P	0	0	0	24	25	0	0
04P	0	0	0	23	30	0	0
05P	0	0	0	32	38	0	0
06P	0	0	0	26	39	0	0
07P	0	0	0	19	16	0	0
08P	0	0	0	9	18	0	0
09P	0	0	0	10	6	0	0
10P	0	0	0	9	8	0	0
11P	0	0	0	2	3	0	0
TOT	0	0	0	288	340	20	0

STATE OF CONNECTICUT
DEPARTMENT OF TRANSPORTATION
BUREAU OF POLICY AND PLANNING
PLANNING INVENTORY AND DATA

TRAFFIC RECORDER DATA

TOWN OF UNION ROUTE 171 DIRECTION W

AT EASTFORD TL

DAY	SUN	MON	TUE	WED	THU	FRI	SAT
DATE	0	0	0	07/09/2014	07/10/2014	07/11/2014	0
TYPE							
HOUR							

2014 ADT = 300 ACF = NA

****

12A	0	0	0	0	2	3	0
01A	0	0	0	0	1	1	0
02A	0	0	0	0	0	0	0
03A	0	0	0	0	1	0	0
04A	0	0	0	0	6	2	0
05A	0	0	0	0	18	12	0
06A	0	0	0	0	30	5	0
07A	0	0	0	20	24	0	0
08A	0	0	0	17	19	0	0
09A	0	0	0	8	18	0	0
10A	0	0	0	26	27	0	0
11A	0	0	0	23	15	0	0
12P	0	0	0	23	19	0	0
01P	0	0	0	22	20	0	0
02P	0	0	0	22	15	0	0
03P	0	0	0	22	29	0	0
04P	0	0	0	22	18	0	0
05P	0	0	0	26	29	0	0
06P	0	0	0	22	15	0	0
07P	0	0	0	10	10	0	0
08P	0	0	0	10	21	0	0
09P	0	0	0	6	9	0	0
10P	0	0	0	7	6	0	0
11P	0	0	0	0	1	0	0
TOT	0	0	0	286	353	23	0

STATE OF CONNECTICUT
DEPARTMENT OF TRANSPORTATION
BUREAU OF POLICY AND PLANNING
PLANNING INVENTORY AND DATA

TRAFFIC RECORDER DATA

TOWN OF UNION ROUTE 171 DIRECTION E

WEST OF ROUTE 197

DAY	SUN	MON	TUE	WED	THU	FRI	SAT
DATE	0	0	0	07/09/2014	07/10/2014	07/11/2014	0
TYPE							
HOUR							
	2014 ADT = 1100		ACF = NA				
	**********						
12A	0	0	0	0	10	15	0
01A	0	0	0	0	7	10	0
02A	0	0	0	0	1	4	0
03A	0	0	0	0	3	2	0
04A	0	0	0	0	9	3	0
05A	0	0	0	0	14	11	0
06A	0	0	0	27	36	0	0
07A	0	0	0	49	56	0	0
08A	0	0	0	61	43	0	0
09A	0	0	0	45	43	0	0
10A	0	0	0	50	31	0	0
11A	0	0	0	49	46	0	0
12P	0	0	0	52	62	0	0
01P	0	0	0	60	62	0	0
02P	0	0	0	68	71	0	0
03P	0	0	0	100	104	0	0
04P	0	0	0	129	156	0	0
05P	0	0	0	166	162	0	0
06P	0	0	0	106	131	0	0
07P	0	0	0	62	74	0	0
08P	0	0	0	49	52	0	0
09P	0	0	0	39	45	0	0
10P	0	0	0	30	24	0	0
11P	0	0	0	13	11	0	0
TOT	0	0	0	1155	1253	45	0

STATE OF CONNECTICUT
DEPARTMENT OF TRANSPORTATION
BUREAU OF POLICY AND PLANNING
PLANNING INVENTORY AND DATA

TRAFFIC RECORDER DATA

TOWN OF UNION ROUTE 171 DIRECTION W

WEST OF ROUTE 197

DAY	SUN	MON	TUE	WED	THU	FRI	SAT
DATE	0	0	0	07/09/2014	07/10/2014	07/11/2014	0
TYPE							
HOUR							
	2014 ADT = 1200		ACF = NA				
	**********						
12A	0	0	0	0	3	7	0
01A	0	0	0	0	1	1	0
02A	0	0	0	0	1	2	0
03A	0	0	0	0	4	3	0
04A	0	0	0	0	23	19	0
05A	0	0	0	0	69	65	0
06A	0	0	0	136	150	0	0
07A	0	0	0	119	122	0	0
08A	0	0	0	107	93	0	0
09A	0	0	0	45	84	0	0
10A	0	0	0	69	69	0	0
11A	0	0	0	59	65	0	0
12P	0	0	0	63	73	0	0
01P	0	0	0	67	83	0	0
02P	0	0	0	61	63	0	0
03P	0	0	0	67	80	0	0
04P	0	0	0	83	89	0	0
05P	0	0	0	100	79	0	0
06P	0	0	0	56	67	0	0
07P	0	0	0	36	45	0	0
08P	0	0	0	27	42	0	0
09P	0	0	0	25	25	0	0
10P	0	0	0	11	13	0	0
11P	0	0	0	2	7	0	0
TOT	0	0	0	1133	1350	97	0

STATE OF CONNECTICUT
DEPARTMENT OF TRANSPORTATION
BUREAU OF POLICY AND PLANNING
PLANNING INVENTORY AND DATA

TRAFFIC RECORDER DATA

TOWN OF UNION ROUTE 89 DIRECTION N

SE OF ROUTE 190

DAY	SUN	MON	TUE	WED	THU	FRI	SAT
DATE	0	07/07/2014	07/08/2014	07/09/2014	0	0	0
TYPE							
HOUR							

2014 ADT = 400 ACF = NA

****

12A	0	0	1	2	0	0	0
01A	0	0	2	3	0	0	0
02A	0	0	0	0	0	0	0
03A	0	0	3	2	0	0	0
04A	0	0	5	3	0	0	0
05A	0	0	10	12	0	0	0
06A	0	20	26	0	0	0	0
07A	0	20	34	0	0	0	0
08A	0	25	21	0	0	0	0
09A	0	20	28	0	0	0	0
10A	0	23	19	0	0	0	0
11A	0	25	26	0	0	0	0
12P	0	28	24	0	0	0	0
01P	0	20	20	0	0	0	0
02P	0	28	25	0	0	0	0
03P	0	41	34	0	0	0	0
04P	0	46	47	0	0	0	0
05P	0	58	54	0	0	0	0
06P	0	25	29	0	0	0	0
07P	0	21	23	0	0	0	0
08P	0	21	14	0	0	0	0
09P	0	7	13	0	0	0	0
10P	0	6	6	0	0	0	0
11P	0	4	4	0	0	0	0
TOT	0	438	468	22	0	0	0

STATE OF CONNECTICUT
DEPARTMENT OF TRANSPORTATION
BUREAU OF POLICY AND PLANNING
PLANNING INVENTORY AND DATA

TRAFFIC RECORDER DATA

TOWN OF UNION ROUTE 89 DIRECTION S

SE OF ROUTE 190

DAY	SUN	MON	TUE	WED	THU	FRI	SAT
DATE	0	07/07/2014	07/08/2014	07/09/2014	0	0	0
TYPE							
HOUR							

2014 ADT = 450 ACF = NA

****

12A	0	0	4	2	0	0	0
01A	0	0	0	0	0	0	0
02A	0	0	2	2	0	0	0
03A	0	0	0	0	0	0	0
04A	0	0	5	8	0	0	0
05A	0	0	13	9	0	0	0
06A	0	42	36	0	0	0	0
07A	0	49	42	0	0	0	0
08A	0	29	45	0	0	0	0
09A	0	24	29	0	0	0	0
10A	0	18	17	0	0	0	0
11A	0	26	18	0	0	0	0
12P	0	25	30	0	0	0	0
01P	0	36	23	0	0	0	0
02P	0	32	36	0	0	0	0
03P	0	40	36	0	0	0	0
04P	0	34	43	0	0	0	0
05P	0	34	37	0	0	0	0
06P	0	35	33	0	0	0	0
07P	0	17	22	0	0	0	0
08P	0	14	21	0	0	0	0
09P	0	6	17	0	0	0	0
10P	0	5	2	0	0	0	0
11P	0	1	6	0	0	0	0
TOT	0	467	517	21	0	0	0

STATE OF CONNECTICUT
DEPARTMENT OF TRANSPORTATION
BUREAU OF POLICY AND PLANNING
PLANNING INVENTORY AND DATA

TRAFFIC RECORDER DATA

TOWN OF UNION ROUTE 620 DIRECTION E

NE OF ROUTE 171

DAY	SUN	MON	TUE	WED	THU	FRI	SAT
DATE	0	07/07/2014	07/08/2014	07/09/2014	0	0	0
TYPE							
HOUR							
	2014 ADT = 250		ACF = NA				
	**********						
12A	0	0	0	0	0	0	0
01A	0	0	0	0	0	0	0
02A	0	0	0	0	0	0	0
03A	0	0	0	0	0	0	0
04A	0	0	4	1	0	0	0
05A	0	0	1	5	0	0	0
06A	0	0	9	5	0	0	0
07A	0	14	13	0	0	0	0
08A	0	13	15	0	0	0	0
09A	0	9	11	0	0	0	0
10A	0	18	20	0	0	0	0
11A	0	19	15	0	0	0	0
12P	0	32	20	0	0	0	0
01P	0	20	24	0	0	0	0
02P	0	32	29	0	0	0	0
03P	0	23	18	0	0	0	0
04P	0	18	10	0	0	0	0
05P	0	14	25	0	0	0	0
06P	0	19	19	0	0	0	0
07P	0	11	20	0	0	0	0
08P	0	7	8	0	0	0	0
09P	0	1	10	0	0	0	0
10P	0	2	4	0	0	0	0
11P	0	0	1	0	0	0	0
TOT	0	252	276	11	0	0	0

STATE OF CONNECTICUT
DEPARTMENT OF TRANSPORTATION
BUREAU OF POLICY AND PLANNING
PLANNING INVENTORY AND DATA

TRAFFIC RECORDER DATA

TOWN OF UNION ROUTE 620 DIRECTION W

NE OF ROUTE 171

DAY	SUN	MON	TUE	WED	THU	FRI	SAT
DATE	0	07/07/2014	07/08/2014	07/09/2014	0	0	0
TYPE							
HOUR							

2014 ADT = 250 ACF = NA

****

12A	0	0	0	0	0	0	0
01A	0	0	0	0	0	0	0
02A	0	0	0	0	0	0	0
03A	0	0	0	0	0	0	0
04A	0	0	1	1	0	0	0
05A	0	0	1	1	0	0	0
06A	0	0	9	2	0	0	0
07A	0	15	6	0	0	0	0
08A	0	3	17	0	0	0	0
09A	0	13	18	0	0	0	0
10A	0	16	22	0	0	0	0
11A	0	26	21	0	0	0	0
12P	0	30	28	0	0	0	0
01P	0	25	22	0	0	0	0
02P	0	28	25	0	0	0	0
03P	0	25	24	0	0	0	0
04P	0	17	19	0	0	0	0
05P	0	18	25	0	0	0	0
06P	0	23	13	0	0	0	0
07P	0	7	14	0	0	0	0
08P	0	3	9	0	0	0	0
09P	0	1	4	0	0	0	0
10P	0	2	4	0	0	0	0
11P	0	0	0	0	0	0	0
TOT	0	252	282	4	0	0	0

STATE OF CONNECTICUT
DEPARTMENT OF TRANSPORTATION
BUREAU OF POLICY AND PLANNING
PLANNING INVENTORY AND DATA

TRAFFIC RECORDER DATA

TOWN OF UNION ROUTE 190 DIRECTION B

SOUTH OF ROUTE 171

DAY	SUN	MON	TUE	WED	THU	FRI	SAT
DATE	0	11/07/2011	11/08/2011	0	0	0	0
TYPE							
HOUR							
	2011 ADT = 2400		ACF = NA				
	**********						
12A	0	0	9	0	0	0	0
01A	0	0	4	0	0	0	0
02A	0	0	6	0	0	0	0
03A	0	0	13	0	0	0	0
04A	0	0	13	0	0	0	0
05A	0	0	60	0	0	0	0
06A	0	188	0	0	0	0	0
07A	0	224	0	0	0	0	0
08A	0	162	0	0	0	0	0
09A	0	107	0	0	0	0	0
10A	0	118	0	0	0	0	0
11A	0	114	0	0	0	0	0
12P	0	114	0	0	0	0	0
01P	0	121	0	0	0	0	0
02P	0	124	0	0	0	0	0
03P	0	203	0	0	0	0	0
04P	0	232	0	0	0	0	0
05P	0	185	0	0	0	0	0
06P	0	136	0	0	0	0	0
07P	0	99	0	0	0	0	0
08P	0	88	0	0	0	0	0
09P	0	40	0	0	0	0	0
10P	0	24	0	0	0	0	0
11P	0	15	0	0	0	0	0
TOT	0	2294	105	0	0	0	0

STATE OF CONNECTICUT
DEPARTMENT OF TRANSPORTATION
BUREAU OF POLICY AND PLANNING
PLANNING INVENTORY AND DATA

TRAFFIC RECORDER DATA

TOWN OF UNION ROUTE 171 DIRECTION B

NORTH OF ROUTE 190

DAY	SUN	MON	TUE	WED	THU	FRI	SAT
DATE	0	11/07/2011	11/08/2011	0	0	0	0
TYPE							
HOUR							

2011 ADT = 950 ACF = 0.98

****

12A	0	0	3	0	0	0	0
01A	0	0	1	0	0	0	0
02A	0	0	2	0	0	0	0
03A	0	0	2	0	0	0	0
04A	0	0	9	0	0	0	0
05A	0	0	20	0	0	0	0
06A	0	56	0	0	0	0	0
07A	0	59	0	0	0	0	0
08A	0	56	0	0	0	0	0
09A	0	55	0	0	0	0	0
10A	0	66	0	0	0	0	0
11A	0	67	0	0	0	0	0
12P	0	54	0	0	0	0	0
01P	0	54	0	0	0	0	0
02P	0	49	0	0	0	0	0
03P	0	83	0	0	0	0	0
04P	0	105	0	0	0	0	0
05P	0	55	0	0	0	0	0
06P	0	51	0	0	0	0	0
07P	0	60	0	0	0	0	0
08P	0	58	0	0	0	0	0
09P	0	17	0	0	0	0	0
10P	0	6	0	0	0	0	0
11P	0	3	0	0	0	0	0
TOT	0	954	37	0	0	0	0

STATE OF CONNECTICUT
DEPARTMENT OF TRANSPORTATION
BUREAU OF POLICY AND PLANNING
PLANNING INVENTORY AND DATA

TRAFFIC RECORDER DATA

TOWN OF UNION ROUTE 190 DIRECTION B

EAST OF I-84 EB OFF RAMP TO RTE 190 (X 73)

DAY	SUN	MON	TUE	WED	THU	FRI	SAT
DATE	0	11/07/2011	11/08/2011	0	0	0	0
TYPE							
HOUR							

2011 ADT = 2500 ACF = NA

****

12A	0	0	22	0	0	0	0
01A	0	0	9	0	0	0	0
02A	0	0	7	0	0	0	0
03A	0	0	6	0	0	0	0
04A	0	0	15	0	0	0	0
05A	0	0	14	0	0	0	0
06A	0	0	70	0	0	0	0
07A	0	210	0	0	0	0	0
08A	0	233	0	0	0	0	0
09A	0	178	0	0	0	0	0
10A	0	130	0	0	0	0	0
11A	0	116	0	0	0	0	0
12P	0	123	0	0	0	0	0
01P	0	114	0	0	0	0	0
02P	0	124	0	0	0	0	0
03P	0	138	0	0	0	0	0
04P	0	243	0	0	0	0	0
05P	0	220	0	0	0	0	0
06P	0	204	0	0	0	0	0
07P	0	145	0	0	0	0	0
08P	0	87	0	0	0	0	0
09P	0	82	0	0	0	0	0
10P	0	37	0	0	0	0	0
11P	0	32	0	0	0	0	0
TOT	0	2416	143	0	0	0	0

STATE OF CONNECTICUT
DEPARTMENT OF TRANSPORTATION
BUREAU OF POLICY AND PLANNING
PLANNING INVENTORY AND DATA

TRAFFIC RECORDER DATA

TOWN OF UNION ROUTE 171 DIRECTION B

EAST OF ROUTE 190

DAY	SUN	MON	TUE	WED	THU	FRI	SAT
DATE	0	11/07/2011	11/08/2011	0	0	0	0
TYPE							
HOUR							

2011 ADT = 2100 ACF = 0.98

****

12A	0	0	10	0	0	0	0
01A	0	0	5	0	0	0	0
02A	0	0	9	0	0	0	0
03A	0	0	13	0	0	0	0
04A	0	0	20	0	0	0	0
05A	0	0	70	0	0	0	0
06A	0	189	0	0	0	0	0
07A	0	214	0	0	0	0	0
08A	0	121	0	0	0	0	0
09A	0	100	0	0	0	0	0
10A	0	87	0	0	0	0	0
11A	0	92	0	0	0	0	0
12P	0	106	0	0	0	0	0
01P	0	103	0	0	0	0	0
02P	0	107	0	0	0	0	0
03P	0	186	0	0	0	0	0
04P	0	212	0	0	0	0	0
05P	0	195	0	0	0	0	0
06P	0	132	0	0	0	0	0
07P	0	62	0	0	0	0	0
08P	0	50	0	0	0	0	0
09P	0	37	0	0	0	0	0
10P	0	22	0	0	0	0	0
11P	0	14	0	0	0	0	0
TOT	0	2029	127	0	0	0	0

STATE OF CONNECTICUT
DEPARTMENT OF TRANSPORTATION
BUREAU OF POLICY AND PLANNING
PLANNING INVENTORY AND DATA

TRAFFIC RECORDER DATA

TOWN OF UNION ROUTE 190 DIRECTION B

NE OF ROUTE 89

DAY	SUN	MON	TUE	WED	THU	FRI	SAT
DATE	0	0	0	0	11/03/2011	11/04/2011	0
TYPE							
HOUR							

2011 ADT = 1900 ACF = NA

****

12A	0	0	0	0	0	16	0
01A	0	0	0	0	0	8	0
02A	0	0	0	0	0	5	0
03A	0	0	0	0	0	5	0
04A	0	0	0	0	0	8	0
05A	0	0	0	0	0	33	0
06A	0	0	0	0	0	96	0
07A	0	0	0	0	0	114	0
08A	0	0	0	0	86	0	0
09A	0	0	0	0	91	0	0
10A	0	0	0	0	122	0	0
11A	0	0	0	0	113	0	0
12P	0	0	0	0	108	0	0
01P	0	0	0	0	130	0	0
02P	0	0	0	0	138	0	0
03P	0	0	0	0	140	0	0
04P	0	0	0	0	179	0	0
05P	0	0	0	0	168	0	0
06P	0	0	0	0	146	0	0
07P	0	0	0	0	77	0	0
08P	0	0	0	0	51	0	0
09P	0	0	0	0	47	0	0
10P	0	0	0	0	32	0	0
11P	0	0	0	0	20	0	0
TOT	0	0	0	0	1648	285	0

STATE OF CONNECTICUT
DEPARTMENT OF TRANSPORTATION
BUREAU OF POLICY AND PLANNING
PLANNING INVENTORY AND DATA

TRAFFIC RECORDER DATA

TOWN OF UNION ROUTE 171 DIRECTION B

NE OF GILBRANSON ROAD

DAY	SUN	MON	TUE	WED	THU	FRI	SAT
DATE	0	0	0	11/09/2011	11/10/2011	0	0
TYPE							
HOUR							

2011 ADT = 1700 ACF = 0.98

****

12A	0	0	0	0	14	0	0
01A	0	0	0	0	6	0	0
02A	0	0	0	0	8	0	0
03A	0	0	0	0	12	0	0
04A	0	0	0	0	11	0	0
05A	0	0	0	0	53	0	0
06A	0	0	0	0	114	0	0
07A	0	0	0	99	0	0	0
08A	0	0	0	114	0	0	0
09A	0	0	0	69	0	0	0
10A	0	0	0	115	0	0	0
11A	0	0	0	87	0	0	0
12P	0	0	0	109	0	0	0
01P	0	0	0	89	0	0	0
02P	0	0	0	95	0	0	0
03P	0	0	0	94	0	0	0
04P	0	0	0	133	0	0	0
05P	0	0	0	165	0	0	0
06P	0	0	0	105	0	0	0
07P	0	0	0	67	0	0	0
08P	0	0	0	52	0	0	0
09P	0	0	0	45	0	0	0
10P	0	0	0	34	0	0	0
11P	0	0	0	20	0	0	0
TOT	0	0	0	1492	218	0	0

STATE OF CONNECTICUT
DEPARTMENT OF TRANSPORTATION
BUREAU OF POLICY AND PLANNING
PLANNING INVENTORY AND DATA

TRAFFIC RECORDER DATA

TOWN OF UNION ROUTE 171 DIRECTION B

SE OF I-84 EB OFF RAMP TO ROUTE 171 (X 74)

DAY	SUN	MON	TUE	WED	THU	FRI	SAT
DATE	0	0	0	11/09/2011	11/10/2011	0	0
TYPE							
HOUR							

2011 ADT = 950 ACF = 0.98

****

12A	0	0	0	0	6	0	0
01A	0	0	0	0	0	0	0
02A	0	0	0	0	3	0	0
03A	0	0	0	0	15	0	0
04A	0	0	0	0	8	0	0
05A	0	0	0	0	38	0	0
06A	0	0	0	43	0	0	0
07A	0	0	0	56	0	0	0
08A	0	0	0	76	0	0	0
09A	0	0	0	44	0	0	0
10A	0	0	0	53	0	0	0
11A	0	0	0	51	0	0	0
12P	0	0	0	55	0	0	0
01P	0	0	0	67	0	0	0
02P	0	0	0	56	0	0	0
03P	0	0	0	72	0	0	0
04P	0	0	0	83	0	0	0
05P	0	0	0	100	0	0	0
06P	0	0	0	71	0	0	0
07P	0	0	0	37	0	0	0
08P	0	0	0	27	0	0	0
09P	0	0	0	13	0	0	0
10P	0	0	0	17	0	0	0
11P	0	0	0	5	0	0	0
TOT	0	0	0	926	70	0	0

STATE OF CONNECTICUT
DEPARTMENT OF TRANSPORTATION
BUREAU OF POLICY AND PLANNING
PLANNING INVENTORY AND DATA

TRAFFIC RECORDER DATA

TOWN OF UNION ROUTE 171 DIRECTION B

SW OF SR 620 (BUCKLEY HIGHWAY)

DAY	SUN	MON	TUE	WED	THU	FRI	SAT
DATE	0	0	0	11/09/2011	11/10/2011	0	0
TYPE							
HOUR							

2011 ADT = 800 ACF = 0.98

****

12A	0	0	0	0	6	0	0
01A	0	0	0	0	0	0	0
02A	0	0	0	0	1	0	0
03A	0	0	0	0	2	0	0
04A	0	0	0	0	4	0	0
05A	0	0	0	0	27	0	0
06A	0	0	0	46	0	0	0
07A	0	0	0	44	0	0	0
08A	0	0	0	65	0	0	0
09A	0	0	0	39	0	0	0
10A	0	0	0	42	0	0	0
11A	0	0	0	50	0	0	0
12P	0	0	0	48	0	0	0
01P	0	0	0	56	0	0	0
02P	0	0	0	50	0	0	0
03P	0	0	0	59	0	0	0
04P	0	0	0	79	0	0	0
05P	0	0	0	87	0	0	0
06P	0	0	0	51	0	0	0
07P	0	0	0	36	0	0	0
08P	0	0	0	18	0	0	0
09P	0	0	0	16	0	0	0
10P	0	0	0	8	0	0	0
11P	0	0	0	6	0	0	0
TOT	0	0	0	800	40	0	0

STATE OF CONNECTICUT
DEPARTMENT OF TRANSPORTATION
BUREAU OF POLICY AND PLANNING
PLANNING INVENTORY AND DATA

TRAFFIC RECORDER DATA

TOWN OF UNION ROUTE DIRECTION B

HOLLAND ROAD - AT MASS SL

DAY	SUN	MON	TUE	WED	THU	FRI	SAT
DATE	0	0	0	11/09/2011	11/10/2011	0	0
TYPE							
HOUR							

2011 ADT = 1600 ACF = NA

****

12A	0	0	0	0	12	0	0
01A	0	0	0	0	6	0	0
02A	0	0	0	0	7	0	0
03A	0	0	0	0	7	0	0
04A	0	0	0	0	10	0	0
05A	0	0	0	0	42	0	0
06A	0	0	0	0	120	0	0
07A	0	0	0	93	0	0	0
08A	0	0	0	90	0	0	0
09A	0	0	0	71	0	0	0
10A	0	0	0	102	0	0	0
11A	0	0	0	90	0	0	0
12P	0	0	0	89	0	0	0
01P	0	0	0	85	0	0	0
02P	0	0	0	89	0	0	0
03P	0	0	0	98	0	0	0
04P	0	0	0	123	0	0	0
05P	0	0	0	166	0	0	0
06P	0	0	0	81	0	0	0
07P	0	0	0	54	0	0	0
08P	0	0	0	54	0	0	0
09P	0	0	0	37	0	0	0
10P	0	0	0	26	0	0	0
11P	0	0	0	17	0	0	0
TOT	0	0	0	1365	204	0	0

STATE OF CONNECTICUT
DEPARTMENT OF TRANSPORTATION
BUREAU OF POLICY AND PLANNING
PLANNING INVENTORY AND DATA

TRAFFIC RECORDER DATA

TOWN OF UNION ROUTE DIRECTION B

GILBRANSON ROAD - AT MASS SL

DAY	SUN	MON	TUE	WED	THU	FRI	SAT
DATE	0	11/21/2011	11/22/2011	0	0	0	0
TYPE							
HOUR							

2011 ADT = 500 ACF = NA

****

12A	0	0	10	0	0	0	0
01A	0	0	0	0	0	0	0
02A	0	0	2	0	0	0	0
03A	0	0	2	0	0	0	0
04A	0	0	2	0	0	0	0
05A	0	0	12	0	0	0	0
06A	0	0	24	0	0	0	0
07A	0	34	0	0	0	0	0
08A	0	33	0	0	0	0	0
09A	0	26	0	0	0	0	0
10A	0	20	0	0	0	0	0
11A	0	19	0	0	0	0	0
12P	0	27	0	0	0	0	0
01P	0	22	0	0	0	0	0
02P	0	18	0	0	0	0	0
03P	0	34	0	0	0	0	0
04P	0	45	0	0	0	0	0
05P	0	58	0	0	0	0	0
06P	0	32	0	0	0	0	0
07P	0	20	0	0	0	0	0
08P	0	17	0	0	0	0	0
09P	0	7	0	0	0	0	0
10P	0	11	0	0	0	0	0
11P	0	6	0	0	0	0	0
TOT	0	429	52	0	0	0	0

STATE OF CONNECTICUT
DEPARTMENT OF TRANSPORTATION
BUREAU OF POLICY AND PLANNING
PLANNING INVENTORY AND DATA

TRAFFIC RECORDER DATA

TOWN OF UNION ROUTE 171 DIRECTION B

SE OF GILBRANSON ROAD

DAY	SUN	MON	TUE	WED	THU	FRI	SAT
DATE	0	0	0	11/09/2011	11/10/2011	0	0
TYPE							
HOUR							

2011 ADT = 1500 ACF = 0.98

****

12A	0	0	0	0	11	0	0
01A	0	0	0	0	7	0	0
02A	0	0	0	0	4	0	0
03A	0	0	0	0	12	0	0
04A	0	0	0	0	15	0	0
05A	0	0	0	0	51	0	0
06A	0	0	0	107	0	0	0
07A	0	0	0	89	0	0	0
08A	0	0	0	103	0	0	0
09A	0	0	0	63	0	0	0
10A	0	0	0	97	0	0	0
11A	0	0	0	70	0	0	0
12P	0	0	0	82	0	0	0
01P	0	0	0	87	0	0	0
02P	0	0	0	73	0	0	0
03P	0	0	0	97	0	0	0
04P	0	0	0	121	0	0	0
05P	0	0	0	146	0	0	0
06P	0	0	0	93	0	0	0
07P	0	0	0	61	0	0	0
08P	0	0	0	51	0	0	0
09P	0	0	0	35	0	0	0
10P	0	0	0	26	0	0	0
11P	0	0	0	18	0	0	0
TOT	0	0	0	1419	100	0	0

STATE OF CONNECTICUT
DEPARTMENT OF TRANSPORTATION
BUREAU OF POLICY AND PLANNING
PLANNING INVENTORY AND DATA

TRAFFIC RECORDER DATA

TOWN OF UNION ROUTE 89 DIRECTION B

SE OF I-84 WB OFF RAMP TO RTE 89 (EXIT 72)

DAY	SUN	MON	TUE	WED	THU	FRI	SAT
DATE	0	0	0	0	11/03/2011	11/04/2011	0
TYPE							
HOUR							

2011 ADT = 1200 ACF = 0.98

****

12A	0	0	0	0	0	12	0
01A	0	0	0	0	0	1	0
02A	0	0	0	0	0	0	0
03A	0	0	0	0	0	6	0
04A	0	0	0	0	0	9	0
05A	0	0	0	0	0	36	0
06A	0	0	0	0	0	63	0
07A	0	0	0	0	0	69	0
08A	0	0	0	0	64	0	0
09A	0	0	0	0	53	0	0
10A	0	0	0	0	56	0	0
11A	0	0	0	0	72	0	0
12P	0	0	0	0	51	0	0
01P	0	0	0	0	85	0	0
02P	0	0	0	0	85	0	0
03P	0	0	0	0	79	0	0
04P	0	0	0	0	104	0	0
05P	0	0	0	0	102	0	0
06P	0	0	0	0	84	0	0
07P	0	0	0	0	61	0	0
08P	0	0	0	0	46	0	0
09P	0	0	0	0	22	0	0
10P	0	0	0	0	22	0	0
11P	0	0	0	0	5	0	0
TOT	0	0	0	0	991	196	0

STATE OF CONNECTICUT
DEPARTMENT OF TRANSPORTATION
BUREAU OF POLICY AND PLANNING
PLANNING INVENTORY AND DATA

TRAFFIC RECORDER DATA

TOWN OF UNION ROUTE 190 DIRECTION B

EAST OF I-84 WB OFF RAMP (EXIT 73)

DAY	SUN	MON	TUE	WED	THU	FRI	SAT
DATE	0	11/07/2011	11/08/2011	0	0	0	0
TYPE							
HOUR							
	2011 ADT = 2300		ACF = NA				
	**********						
12A	0	0	17	0	0	0	0
01A	0	0	6	0	0	0	0
02A	0	0	6	0	0	0	0
03A	0	0	2	0	0	0	0
04A	0	0	11	0	0	0	0
05A	0	0	17	0	0	0	0
06A	0	0	91	0	0	0	0
07A	0	232	0	0	0	0	0
08A	0	216	0	0	0	0	0
09A	0	215	0	0	0	0	0
10A	0	142	0	0	0	0	0
11A	0	131	0	0	0	0	0
12P	0	119	0	0	0	0	0
01P	0	115	0	0	0	0	0
02P	0	125	0	0	0	0	0
03P	0	128	0	0	0	0	0
04P	0	198	0	0	0	0	0
05P	0	165	0	0	0	0	0
06P	0	142	0	0	0	0	0
07P	0	102	0	0	0	0	0
08P	0	62	0	0	0	0	0
09P	0	70	0	0	0	0	0
10P	0	26	0	0	0	0	0
11P	0	32	0	0	0	0	0
TOT	0	2220	150	0	0	0	0

STATE OF CONNECTICUT
DEPARTMENT OF TRANSPORTATION
BUREAU OF POLICY AND PLANNING
PLANNING INVENTORY AND DATA

TRAFFIC RECORDER DATA

TOWN OF UNION ROUTE 171 DIRECTION E

SOUTH OF ROUTE 197

DAY	SUN	MON	TUE	WED	THU	FRI	SAT
DATE	0	11/14/2011	11/15/2011	0	0	0	0
TYPE							
HOUR							
	2011 ADT = 300		ACF = 0.97				
	**********						
12A	0	0	2	0	0	0	0
01A	0	0	0	0	0	0	0
02A	0	0	0	0	0	0	0
03A	0	0	2	0	0	0	0
04A	0	0	3	0	0	0	0
05A	0	0	13	0	0	0	0
06A	0	0	25	0	0	0	0
07A	0	0	40	0	0	0	0
08A	0	29	32	0	0	0	0
09A	0	16	13	0	0	0	0
10A	0	10	24	0	0	0	0
11A	0	23	0	0	0	0	0
12P	0	18	0	0	0	0	0
01P	0	10	0	0	0	0	0
02P	0	12	0	0	0	0	0
03P	0	25	0	0	0	0	0
04P	0	22	0	0	0	0	0
05P	0	22	0	0	0	0	0
06P	0	9	0	0	0	0	0
07P	0	8	0	0	0	0	0
08P	0	8	0	0	0	0	0
09P	0	7	0	0	0	0	0
10P	0	4	0	0	0	0	0
11P	0	1	0	0	0	0	0
TOT	0	224	154	0	0	0	0

STATE OF CONNECTICUT
DEPARTMENT OF TRANSPORTATION
BUREAU OF POLICY AND PLANNING
PLANNING INVENTORY AND DATA

TRAFFIC RECORDER DATA

TOWN OF UNION ROUTE 171 DIRECTION W

SOUTH OF ROUTE 197

DAY	SUN	MON	TUE	WED	THU	FRI	SAT
DATE	0	11/14/2011	11/15/2011	0	0	0	0
TYPE							
HOUR							

2011 ADT = 300 ACF = 0.97

****

12A	0	0	3	0	0	0	0
01A	0	0	1	0	0	0	0
02A	0	0	0	0	0	0	0
03A	0	0	4	0	0	0	0
04A	0	0	11	0	0	0	0
05A	0	0	22	0	0	0	0
06A	0	0	25	0	0	0	0
07A	0	0	28	0	0	0	0
08A	0	8	28	0	0	0	0
09A	0	11	17	0	0	0	0
10A	0	12	26	0	0	0	0
11A	0	10	0	0	0	0	0
12P	0	11	0	0	0	0	0
01P	0	17	0	0	0	0	0
02P	0	17	0	0	0	0	0
03P	0	23	0	0	0	0	0
04P	0	27	0	0	0	0	0
05P	0	24	0	0	0	0	0
06P	0	24	0	0	0	0	0
07P	0	5	0	0	0	0	0
08P	0	0	0	0	0	0	0
09P	0	11	0	0	0	0	0
10P	0	7	0	0	0	0	0
11P	0	2	0	0	0	0	0
TOT	0	209	165	0	0	0	0

STATE OF CONNECTICUT
DEPARTMENT OF TRANSPORTATION
BUREAU OF POLICY AND PLANNING
PLANNING INVENTORY AND DATA

TRAFFIC RECORDER DATA

TOWN OF UNION ROUTE 197 DIRECTION E

EAST OF ROUTE 171

DAY	SUN	MON	TUE	WED	THU	FRI	SAT
DATE	0	11/14/2011	11/15/2011	0	0	0	0
TYPE							
HOUR							

2011 ADT = 750 ACF = NA

****

12A	0	0	4	0	0	0	0
01A	0	0	1	0	0	0	0
02A	0	0	6	0	0	0	0
03A	0	0	1	0	0	0	0
04A	0	0	3	0	0	0	0
05A	0	0	4	0	0	0	0
06A	0	0	31	0	0	0	0
07A	0	0	63	0	0	0	0
08A	0	31	41	0	0	0	0
09A	0	28	27	0	0	0	0
10A	0	26	27	0	0	0	0
11A	0	33	0	0	0	0	0
12P	0	23	0	0	0	0	0
01P	0	25	0	0	0	0	0
02P	0	44	0	0	0	0	0
03P	0	53	0	0	0	0	0
04P	0	119	0	0	0	0	0
05P	0	110	0	0	0	0	0
06P	0	68	0	0	0	0	0
07P	0	40	0	0	0	0	0
08P	0	14	0	0	0	0	0
09P	0	11	0	0	0	0	0
10P	0	20	0	0	0	0	0
11P	0	10	0	0	0	0	0
TOT	0	655	208	0	0	0	0

STATE OF CONNECTICUT
DEPARTMENT OF TRANSPORTATION
BUREAU OF POLICY AND PLANNING
PLANNING INVENTORY AND DATA

TRAFFIC RECORDER DATA

TOWN OF UNION ROUTE 197 DIRECTION W

EAST OF ROUTE 171

DAY	SUN	MON	TUE	WED	THU	FRI	SAT
DATE	0	11/14/2011	11/15/2011	0	0	0	0
TYPE							
HOUR							

2011 ADT = 850 ACF = NA

****

12A	0	0	2	0	0	0	0
01A	0	0	0	0	0	0	0
02A	0	0	1	0	0	0	0
03A	0	0	3	0	0	0	0
04A	0	0	8	0	0	0	0
05A	0	0	53	0	0	0	0
06A	0	0	134	0	0	0	0
07A	0	0	131	0	0	0	0
08A	0	75	73	0	0	0	0
09A	0	46	41	0	0	0	0
10A	0	47	42	0	0	0	0
11A	0	37	0	0	0	0	0
12P	0	33	0	0	0	0	0
01P	0	39	0	0	0	0	0
02P	0	28	0	0	0	0	0
03P	0	54	0	0	0	0	0
04P	0	68	0	0	0	0	0
05P	0	58	0	0	0	0	0
06P	0	22	0	0	0	0	0
07P	0	10	0	0	0	0	0
08P	0	8	0	0	0	0	0
09P	0	10	0	0	0	0	0
10P	0	7	0	0	0	0	0
11P	0	1	0	0	0	0	0
TOT	0	543	488	0	0	0	0

STATE OF CONNECTICUT
DEPARTMENT OF TRANSPORTATION
BUREAU OF POLICY AND PLANNING
PLANNING INVENTORY AND DATA

TRAFFIC RECORDER DATA

TOWN OF UNION ROUTE 190 DIRECTION N

SW OF ROUTE 89

DAY	SUN	MON	TUE	WED	THU	FRI	SAT
DATE	0	11/21/2011	11/22/2011	0	0	0	0
TYPE							
HOUR							

2011 ADT = 1300 ACF = NA

****

12A	0	0	6	0	0	0	0
01A	0	0	1	0	0	0	0
02A	0	0	3	0	0	0	0
03A	0	0	7	0	0	0	0
04A	0	0	8	0	0	0	0
05A	0	0	43	0	0	0	0
06A	0	0	81	0	0	0	0
07A	0	89	0	0	0	0	0
08A	0	78	0	0	0	0	0
09A	0	88	0	0	0	0	0
10A	0	56	0	0	0	0	0
11A	0	86	0	0	0	0	0
12P	0	75	0	0	0	0	0
01P	0	69	0	0	0	0	0
02P	0	90	0	0	0	0	0
03P	0	103	0	0	0	0	0
04P	0	112	0	0	0	0	0
05P	0	103	0	0	0	0	0
06P	0	67	0	0	0	0	0
07P	0	56	0	0	0	0	0
08P	0	39	0	0	0	0	0
09P	0	24	0	0	0	0	0
10P	0	7	0	0	0	0	0
11P	0	7	0	0	0	0	0
TOT	0	1149	149	0	0	0	0

STATE OF CONNECTICUT
DEPARTMENT OF TRANSPORTATION
BUREAU OF POLICY AND PLANNING
PLANNING INVENTORY AND DATA

TRAFFIC RECORDER DATA

TOWN OF UNION ROUTE 190 DIRECTION S

SW OF ROUTE 89

DAY	SUN	MON	TUE	WED	THU	FRI	SAT
DATE	0	11/21/2011	11/22/2011	0	0	0	0
TYPE							
HOUR							

2011 ADT = 1200 ACF = NA

****

12A	0	0	21	0	0	0	0
01A	0	0	16	0	0	0	0
02A	0	0	10	0	0	0	0
03A	0	0	5	0	0	0	0
04A	0	0	5	0	0	0	0
05A	0	0	25	0	0	0	0
06A	0	0	83	0	0	0	0
07A	0	92	0	0	0	0	0
08A	0	73	0	0	0	0	0
09A	0	59	0	0	0	0	0
10A	0	61	0	0	0	0	0
11A	0	68	0	0	0	0	0
12P	0	65	0	0	0	0	0
01P	0	56	0	0	0	0	0
02P	0	71	0	0	0	0	0
03P	0	106	0	0	0	0	0
04P	0	113	0	0	0	0	0
05P	0	104	0	0	0	0	0
06P	0	71	0	0	0	0	0
07P	0	46	0	0	0	0	0
08P	0	22	0	0	0	0	0
09P	0	26	0	0	0	0	0
10P	0	19	0	0	0	0	0
11P	0	18	0	0	0	0	0
TOT	0	1070	165	0	0	0	0

STATE OF CONNECTICUT
DEPARTMENT OF TRANSPORTATION
BUREAU OF POLICY AND PLANNING
PLANNING INVENTORY AND DATA

TRAFFIC RECORDER DATA

TOWN OF UNION ROUTE 197 DIRECTION E

AT WOODSTOCK TL

DAY	SUN	MON	TUE	WED	THU	FRI	SAT
DATE	0	0	11/22/2011	11/23/2011	0	0	0
TYPE							
HOUR							
	2011 ADT = 900		ACF = NA				
	**********						
12A	0	0	0	9	0	0	0
01A	0	0	0	3	0	0	0
02A	0	0	0	0	0	0	0
03A	0	0	0	4	0	0	0
04A	0	0	0	4	0	0	0
05A	0	0	0	11	0	0	0
06A	0	0	0	29	0	0	0
07A	0	0	50	0	0	0	0
08A	0	0	48	0	0	0	0
09A	0	0	33	0	0	0	0
10A	0	0	38	0	0	0	0
11A	0	0	41	0	0	0	0
12P	0	0	53	0	0	0	0
01P	0	0	42	0	0	0	0
02P	0	0	63	0	0	0	0
03P	0	0	74	0	0	0	0
04P	0	0	117	0	0	0	0
05P	0	0	100	0	0	0	0
06P	0	0	71	0	0	0	0
07P	0	0	30	0	0	0	0
08P	0	0	34	0	0	0	0
09P	0	0	22	0	0	0	0
10P	0	0	20	0	0	0	0
11P	0	0	21	0	0	0	0
TOT	0	0	857	60	0	0	0

STATE OF CONNECTICUT
DEPARTMENT OF TRANSPORTATION
BUREAU OF POLICY AND PLANNING
PLANNING INVENTORY AND DATA

TRAFFIC RECORDER DATA

TOWN OF UNION ROUTE 197 DIRECTION W

AT WOODSTOCK TL

DAY	SUN	MON	TUE	WED	THU	FRI	SAT
DATE	0	0	11/22/2011	11/23/2011	0	0	0
TYPE							
HOUR							

2011 ADT = 900 ACF = NA

****

12A	0	0	0	2	0	0	0
01A	0	0	0	2	0	0	0
02A	0	0	0	2	0	0	0
03A	0	0	0	4	0	0	0
04A	0	0	0	6	0	0	0
05A	0	0	0	35	0	0	0
06A	0	0	0	103	0	0	0
07A	0	0	112	0	0	0	0
08A	0	0	73	0	0	0	0
09A	0	0	50	0	0	0	0
10A	0	0	39	0	0	0	0
11A	0	0	37	0	0	0	0
12P	0	0	51	0	0	0	0
01P	0	0	52	0	0	0	0
02P	0	0	58	0	0	0	0
03P	0	0	64	0	0	0	0
04P	0	0	65	0	0	0	0
05P	0	0	65	0	0	0	0
06P	0	0	32	0	0	0	0
07P	0	0	27	0	0	0	0
08P	0	0	12	0	0	0	0
09P	0	0	17	0	0	0	0
10P	0	0	12	0	0	0	0
11P	0	0	2	0	0	0	0
TOT	0	0	768	154	0	0	0

STATE OF CONNECTICUT
DEPARTMENT OF TRANSPORTATION
BUREAU OF POLICY AND PLANNING
PLANNING INVENTORY AND DATA

TRAFFIC RECORDER DATA

TOWN OF UNION ROUTE 171 DIRECTION N

AT EASTFORD TL

DAY	SUN	MON	TUE	WED	THU	FRI	SAT
DATE	0	11/14/2011	11/15/2011	11/16/2011	0	0	0
TYPE							
HOUR							

2011 ADT = 250 ACF = NA

****

12A	0	0	3	1	0	0	0
01A	0	0	1	0	0	0	0
02A	0	0	0	0	0	0	0
03A	0	0	0	1	0	0	0
04A	0	0	4	6	0	0	0
05A	0	0	9	17	0	0	0
06A	0	0	14	23	0	0	0
07A	0	0	29	20	0	0	0
08A	0	8	8	16	0	0	0
09A	0	14	12	17	0	0	0
10A	0	11	16	0	0	0	0
11A	0	12	15	0	0	0	0
12P	0	7	18	0	0	0	0
01P	0	17	15	0	0	0	0
02P	0	23	18	0	0	0	0
03P	0	19	30	0	0	0	0
04P	0	26	20	0	0	0	0
05P	0	20	21	0	0	0	0
06P	0	20	11	0	0	0	0
07P	0	9	14	0	0	0	0
08P	0	3	6	0	0	0	0
09P	0	10	4	0	0	0	0
10P	0	1	3	0	0	0	0
11P	0	1	2	0	0	0	0
TOT	0	201	273	101	0	0	0

STATE OF CONNECTICUT
DEPARTMENT OF TRANSPORTATION
BUREAU OF POLICY AND PLANNING
PLANNING INVENTORY AND DATA

TRAFFIC RECORDER DATA

TOWN OF UNION ROUTE 171 DIRECTION S

AT EASTFORD TL

DAY	SUN	MON	TUE	WED	THU	FRI	SAT
DATE	0	11/14/2011	11/15/2011	11/16/2011	0	0	0
TYPE							
HOUR							

2011 ADT = 250 ACF = NA

****

12A	0	0	2	2	0	0	0
01A	0	0	0	1	0	0	0
02A	0	0	0	1	0	0	0
03A	0	0	2	1	0	0	0
04A	0	0	3	5	0	0	0
05A	0	0	12	16	0	0	0
06A	0	0	19	20	0	0	0
07A	0	0	24	19	0	0	0
08A	0	0	24	13	0	0	0
09A	0	0	9	28	0	0	0
10A	0	0	15	0	0	0	0
11A	0	0	9	0	0	0	0
12P	0	23	10	0	0	0	0
01P	0	13	18	0	0	0	0
02P	0	14	15	0	0	0	0
03P	0	19	24	0	0	0	0
04P	0	19	22	0	0	0	0
05P	0	25	23	0	0	0	0
06P	0	9	8	0	0	0	0
07P	0	4	9	0	0	0	0
08P	0	2	6	0	0	0	0
09P	0	3	4	0	0	0	0
10P	0	3	2	0	0	0	0
11P	0	0	2	0	0	0	0
TOT	0	134	262	106	0	0	0

STATE OF CONNECTICUT
DEPARTMENT OF TRANSPORTATION
BUREAU OF POLICY AND PLANNING
PLANNING INVENTORY AND DATA

TRAFFIC RECORDER DATA

TOWN OF UNION ROUTE 171 DIRECTION E

WEST OF ROUTE 197

DAY	SUN	MON	TUE	WED	THU	FRI	SAT
DATE	0	11/14/2011	11/15/2011	11/16/2011	0	0	0
TYPE							
HOUR							

2011 ADT = 1200 ACF = NA

****

12A	0	0	7	8	0	0	0
01A	0	0	2	5	0	0	0
02A	0	0	6	5	0	0	0
03A	0	0	4	6	0	0	0
04A	0	0	12	16	0	0	0
05A	0	0	24	42	0	0	0
06A	0	0	50	71	0	0	0
07A	0	0	85	61	0	0	0
08A	0	49	57	49	0	0	0
09A	0	47	43	51	0	0	0
10A	0	42	43	0	0	0	0
11A	0	48	52	0	0	0	0
12P	0	44	57	0	0	0	0
01P	0	47	49	0	0	0	0
02P	0	68	79	0	0	0	0
03P	0	79	96	0	0	0	0
04P	0	145	133	0	0	0	0
05P	0	142	124	0	0	0	0
06P	0	91	94	0	0	0	0
07P	0	53	60	0	0	0	0
08P	0	22	38	0	0	0	0
09P	0	24	44	0	0	0	0
10P	0	27	28	0	0	0	0
11P	0	12	14	0	0	0	0
TOT	0	940	1201	314	0	0	0

STATE OF CONNECTICUT
DEPARTMENT OF TRANSPORTATION
BUREAU OF POLICY AND PLANNING
PLANNING INVENTORY AND DATA

TRAFFIC RECORDER DATA

TOWN OF UNION ROUTE 171 DIRECTION W

WEST OF ROUTE 197

DAY	SUN	MON	TUE	WED	THU	FRI	SAT
DATE	0	11/14/2011	11/15/2011	11/16/2011	0	0	0
TYPE							
HOUR							

2011 ADT = 1100 ACF = NA

****

12A	0	0	3	5	0	0	0
01A	0	0	0	1	0	0	0
02A	0	0	2	2	0	0	0
03A	0	0	5	6	0	0	0
04A	0	0	10	12	0	0	0
05A	0	0	66	63	0	0	0
06A	0	0	159	173	0	0	0
07A	0	0	155	132	0	0	0
08A	0	94	104	75	0	0	0
09A	0	60	49	80	0	0	0
10A	0	52	53	0	0	0	0
11A	0	56	51	0	0	0	0
12P	0	49	52	0	0	0	0
01P	0	45	48	0	0	0	0
02P	0	38	46	0	0	0	0
03P	0	73	72	0	0	0	0
04P	0	80	73	0	0	0	0
05P	0	78	83	0	0	0	0
06P	0	35	34	0	0	0	0
07P	0	13	22	0	0	0	0
08P	0	10	17	0	0	0	0
09P	0	12	13	0	0	0	0
10P	0	11	12	0	0	0	0
11P	0	2	3	0	0	0	0
TOT	0	708	1132	549	0	0	0

STATE OF CONNECTICUT
DEPARTMENT OF TRANSPORTATION
BUREAU OF POLICY AND PLANNING
PLANNING INVENTORY AND DATA

TRAFFIC RECORDER DATA

TOWN OF UNION ROUTE 89 DIRECTION N

SE OF ROUTE 190

DAY	SUN	MON	TUE	WED	THU	FRI	SAT
DATE	0	11/21/2011	11/22/2011	11/23/2011	0	0	0
TYPE							
HOUR							

2011 ADT = 400 ACF = NA

****

12A	0	0	5	4	0	0	0
01A	0	0	2	0	0	0	0
02A	0	0	1	0	0	0	0
03A	0	0	3	2	0	0	0
04A	0	0	2	1	0	0	0
05A	0	0	15	8	0	0	0
06A	0	0	27	21	0	0	0
07A	0	27	34	0	0	0	0
08A	0	18	21	0	0	0	0
09A	0	18	17	0	0	0	0
10A	0	20	19	0	0	0	0
11A	0	28	26	0	0	0	0
12P	0	22	16	0	0	0	0
01P	0	23	23	0	0	0	0
02P	0	31	18	0	0	0	0
03P	0	35	34	0	0	0	0
04P	0	48	53	0	0	0	0
05P	0	45	25	0	0	0	0
06P	0	21	19	0	0	0	0
07P	0	15	9	0	0	0	0
08P	0	4	7	0	0	0	0
09P	0	14	7	0	0	0	0
10P	0	2	8	0	0	0	0
11P	0	1	4	0	0	0	0
TOT	0	372	395	36	0	0	0

STATE OF CONNECTICUT
DEPARTMENT OF TRANSPORTATION
BUREAU OF POLICY AND PLANNING
PLANNING INVENTORY AND DATA

TRAFFIC RECORDER DATA

TOWN OF UNION ROUTE 89 DIRECTION S

SE OF ROUTE 190

DAY	SUN	MON	TUE	WED	THU	FRI	SAT
DATE	0	11/21/2011	11/22/2011	11/23/2011	0	0	0
TYPE							
HOUR							

2011 ADT = 450 ACF = NA

****

12A	0	0	2	1	0	0	0
01A	0	0	0	0	0	0	0
02A	0	0	0	0	0	0	0
03A	0	0	2	2	0	0	0
04A	0	0	7	3	0	0	0
05A	0	0	18	9	0	0	0
06A	0	0	37	30	0	0	0
07A	0	45	27	0	0	0	0
08A	0	28	27	0	0	0	0
09A	0	19	20	0	0	0	0
10A	0	21	35	0	0	0	0
11A	0	27	26	0	0	0	0
12P	0	20	18	0	0	0	0
01P	0	23	21	0	0	0	0
02P	0	32	19	0	0	0	0
03P	0	38	41	0	0	0	0
04P	0	38	29	0	0	0	0
05P	0	34	37	0	0	0	0
06P	0	15	19	0	0	0	0
07P	0	25	13	0	0	0	0
08P	0	13	9	0	0	0	0
09P	0	11	8	0	0	0	0
10P	0	3	4	0	0	0	0
11P	0	1	5	0	0	0	0
TOT	0	393	424	45	0	0	0

STATE OF CONNECTICUT
DEPARTMENT OF TRANSPORTATION
BUREAU OF POLICY AND PLANNING
PLANNING INVENTORY AND DATA

TRAFFIC RECORDER DATA

TOWN OF UNION ROUTE 620 DIRECTION E

NE OF ROUTE 171

DAY	SUN	MON	TUE	WED	THU	FRI	SAT
DATE	0	0	11/08/2011	11/09/2011	11/10/2011	0	0
TYPE							
HOUR							
	2011 ADT = 150		ACF = NA				
	**********						
12A	0	0	0	1	0	0	0
01A	0	0	0	0	0	0	0
02A	0	0	0	0	1	0	0
03A	0	0	0	1	1	0	0
04A	0	0	0	1	2	0	0
05A	0	0	0	1	1	0	0
06A	0	0	0	7	3	0	0
07A	0	0	12	9	0	0	0
08A	0	0	10	10	0	0	0
09A	0	0	6	10	0	0	0
10A	0	0	15	8	0	0	0
11A	0	0	10	10	0	0	0
12P	0	0	16	14	0	0	0
01P	0	0	13	16	0	0	0
02P	0	0	13	16	0	0	0
03P	0	0	11	15	0	0	0
04P	0	0	14	11	0	0	0
05P	0	0	13	11	0	0	0
06P	0	0	10	14	0	0	0
07P	0	0	4	5	0	0	0
08P	0	0	4	6	0	0	0
09P	0	0	4	4	0	0	0
10P	0	0	1	2	0	0	0
11P	0	0	1	1	0	0	0
TOT	0	0	157	173	8	0	0

STATE OF CONNECTICUT
DEPARTMENT OF TRANSPORTATION
BUREAU OF POLICY AND PLANNING
PLANNING INVENTORY AND DATA

TRAFFIC RECORDER DATA

TOWN OF UNION ROUTE 620 DIRECTION W

NE OF ROUTE 171

DAY	SUN	MON	TUE	WED	THU	FRI	SAT
DATE	0	0	11/08/2011	11/09/2011	11/10/2011	0	0
TYPE							
HOUR							
	2011 ADT = 150		ACF = NA				
	**********						
12A	0	0	0	1	0	0	0
01A	0	0	0	0	0	0	0
02A	0	0	0	0	1	0	0
03A	0	0	0	1	1	0	0
04A	0	0	0	1	2	0	0
05A	0	0	0	6	4	0	0
06A	0	0	0	8	6	0	0
07A	0	0	4	7	0	0	0
08A	0	0	13	10	0	0	0
09A	0	0	7	11	0	0	0
10A	0	0	13	9	0	0	0
11A	0	0	7	7	0	0	0
12P	0	0	12	11	0	0	0
01P	0	0	14	12	0	0	0
02P	0	0	16	18	0	0	0
03P	0	0	11	10	0	0	0
04P	0	0	14	14	0	0	0
05P	0	0	11	12	0	0	0
06P	0	0	7	13	0	0	0
07P	0	0	8	6	0	0	0
08P	0	0	5	9	0	0	0
09P	0	0	4	4	0	0	0
10P	0	0	2	4	0	0	0
11P	0	0	1	1	0	0	0
TOT	0	0	149	175	14	0	0

STATE OF CONNECTICUT
DEPARTMENT OF TRANSPORTATION
BUREAU OF POLICY AND PLANNING
PLANNING INVENTORY AND DATA

TRAFFIC RECORDER DATA

TOWN OF UNION ROUTE 171 DIRECTION B

WEST OF ROUTE 197

DAY	SUN	MON	TUE	WED	THU	FRI	SAT
DATE	0	0	0	07/09/2008	07/10/2008	0	0
TYPE							
HOUR							

2008 ADT = 2500 ACF = NA

****

12A	0	0	0	0	12	0	0
01A	0	0	0	0	9	0	0
02A	0	0	0	0	14	0	0
03A	0	0	0	0	6	0	0
04A	0	0	0	0	33	0	0
05A	0	0	0	0	84	0	0
06A	0	0	0	0	200	0	0
07A	0	0	0	199	0	0	0
08A	0	0	0	168	0	0	0
09A	0	0	0	146	0	0	0
10A	0	0	0	114	0	0	0
11A	0	0	0	129	0	0	0
12P	0	0	0	114	0	0	0
01P	0	0	0	107	0	0	0
02P	0	0	0	171	0	0	0
03P	0	0	0	166	0	0	0
04P	0	0	0	275	0	0	0
05P	0	0	0	257	0	0	0
06P	0	0	0	188	0	0	0
07P	0	0	0	99	0	0	0
08P	0	0	0	62	0	0	0
09P	0	0	0	74	0	0	0
10P	0	0	0	44	0	0	0
11P	0	0	0	26	0	0	0
TOT	0	0	0	2339	358	0	0

STATE OF CONNECTICUT
DEPARTMENT OF TRANSPORTATION
BUREAU OF POLICY AND PLANNING
PLANNING INVENTORY AND DATA

TRAFFIC RECORDER DATA

TOWN OF UNION ROUTE 190 DIRECTION B

SOUTH OF ROUTE 171

DAY	SUN	MON	TUE	WED	THU	FRI	SAT
DATE	0	0	0	07/09/2008	07/10/2008	0	0
TYPE							
HOUR							

2008 ADT = 2500 ACF = NA

****

12A	0	0	0	0	17	0	0
01A	0	0	0	0	8	0	0
02A	0	0	0	0	12	0	0
03A	0	0	0	0	5	0	0
04A	0	0	0	0	26	0	0
05A	0	0	0	0	71	0	0
06A	0	0	0	187	0	0	0
07A	0	0	0	177	0	0	0
08A	0	0	0	163	0	0	0
09A	0	0	0	154	0	0	0
10A	0	0	0	131	0	0	0
11A	0	0	0	137	0	0	0
12P	0	0	0	134	0	0	0
01P	0	0	0	117	0	0	0
02P	0	0	0	168	0	0	0
03P	0	0	0	171	0	0	0
04P	0	0	0	252	0	0	0
05P	0	0	0	291	0	0	0
06P	0	0	0	236	0	0	0
07P	0	0	0	120	0	0	0
08P	0	0	0	83	0	0	0
09P	0	0	0	64	0	0	0
10P	0	0	0	48	0	0	0
11P	0	0	0	20	0	0	0
TOT	0	0	0	2653	139	0	0

STATE OF CONNECTICUT
DEPARTMENT OF TRANSPORTATION
BUREAU OF POLICY AND PLANNING
PLANNING INVENTORY AND DATA

TRAFFIC RECORDER DATA

TOWN OF UNION ROUTE 171 DIRECTION B

NORTH OF ROUTE 190

DAY	SUN	MON	TUE	WED	THU	FRI	SAT
DATE	0	0	0	07/09/2008	07/10/2008	0	0
TYPE							
HOUR							

2008 ADT = 1100 ACF = NA

****

12A	0	0	0	0	4	0	0
01A	0	0	0	0	1	0	0
02A	0	0	0	0	6	0	0
03A	0	0	0	0	2	0	0
04A	0	0	0	0	13	0	0
05A	0	0	0	0	32	0	0
06A	0	0	0	51	0	0	0
07A	0	0	0	54	0	0	0
08A	0	0	0	61	0	0	0
09A	0	0	0	77	0	0	0
10A	0	0	0	62	0	0	0
11A	0	0	0	55	0	0	0
12P	0	0	0	53	0	0	0
01P	0	0	0	55	0	0	0
02P	0	0	0	77	0	0	0
03P	0	0	0	80	0	0	0
04P	0	0	0	124	0	0	0
05P	0	0	0	126	0	0	0
06P	0	0	0	102	0	0	0
07P	0	0	0	81	0	0	0
08P	0	0	0	53	0	0	0
09P	0	0	0	27	0	0	0
10P	0	0	0	8	0	0	0
11P	0	0	0	5	0	0	0
TOT	0	0	0	1151	58	0	0

STATE OF CONNECTICUT
DEPARTMENT OF TRANSPORTATION
BUREAU OF POLICY AND PLANNING
PLANNING INVENTORY AND DATA

TRAFFIC RECORDER DATA

TOWN OF UNION ROUTE 190 DIRECTION B

EAST OF I-84 EB OFF RAMP TO RTE 190 (X 73)

DAY	SUN	MON	TUE	WED	THU	FRI	SAT
DATE	0	0	0	07/09/2008	07/10/2008	0	0
TYPE							
HOUR							

2008 ADT = 2700 ACF = NA

****

12A	0	0	0	0	22	0	0
01A	0	0	0	0	7	0	0
02A	0	0	0	0	10	0	0
03A	0	0	0	0	5	0	0
04A	0	0	0	0	25	0	0
05A	0	0	0	0	83	0	0
06A	0	0	0	0	192	0	0
07A	0	0	0	0	204	0	0
08A	0	0	0	192	0	0	0
09A	0	0	0	153	0	0	0
10A	0	0	0	150	0	0	0
11A	0	0	0	160	0	0	0
12P	0	0	0	141	0	0	0
01P	0	0	0	122	0	0	0
02P	0	0	0	181	0	0	0
03P	0	0	0	177	0	0	0
04P	0	0	0	257	0	0	0
05P	0	0	0	284	0	0	0
06P	0	0	0	241	0	0	0
07P	0	0	0	109	0	0	0
08P	0	0	0	93	0	0	0
09P	0	0	0	72	0	0	0
10P	0	0	0	52	0	0	0
11P	0	0	0	25	0	0	0
TOT	0	0	0	2409	548	0	0

STATE OF CONNECTICUT
DEPARTMENT OF TRANSPORTATION
BUREAU OF POLICY AND PLANNING
PLANNING INVENTORY AND DATA

TRAFFIC RECORDER DATA

TOWN OF UNION ROUTE 89 DIRECTION B

SE OF ROUTE 190

DAY	SUN	MON	TUE	WED	THU	FRI	SAT
DATE	0	0	0	0	07/10/2008	07/11/2008	0
TYPE							
HOUR							
	2008 ADT = 1000		ACF = NA				
	**********						
12A	0	0	0	0	0	12	0
01A	0	0	0	0	0	7	0
02A	0	0	0	0	0	5	0
03A	0	0	0	0	0	10	0
04A	0	0	0	0	0	20	0
05A	0	0	0	0	0	18	0
06A	0	0	0	0	0	53	0
07A	0	0	0	0	63	0	0
08A	0	0	0	0	60	0	0
09A	0	0	0	0	40	0	0
10A	0	0	0	0	40	0	0
11A	0	0	0	0	54	0	0
12P	0	0	0	0	70	0	0
01P	0	0	0	0	51	0	0
02P	0	0	0	0	59	0	0
03P	0	0	0	0	71	0	0
04P	0	0	0	0	85	0	0
05P	0	0	0	0	79	0	0
06P	0	0	0	0	66	0	0
07P	0	0	0	0	50	0	0
08P	0	0	0	0	97	0	0
09P	0	0	0	0	47	0	0
10P	0	0	0	0	20	0	0
11P	0	0	0	0	10	0	0
TOT	0	0	0	0	962	125	0

STATE OF CONNECTICUT
DEPARTMENT OF TRANSPORTATION
BUREAU OF POLICY AND PLANNING
PLANNING INVENTORY AND DATA

TRAFFIC RECORDER DATA

TOWN OF UNION ROUTE 171 DIRECTION B

EAST OF ROUTE 190

DAY	SUN	MON	TUE	WED	THU	FRI	SAT
DATE	0	0	0	07/09/2008	07/10/2008	0	0
TYPE							
HOUR							

2008 ADT = 2500 ACF = NA

****

12A	0	0	0	0	17	0	0
01A	0	0	0	0	7	0	0
02A	0	0	0	0	16	0	0
03A	0	0	0	0	7	0	0
04A	0	0	0	0	35	0	0
05A	0	0	0	0	84	0	0
06A	0	0	0	176	0	0	0
07A	0	0	0	198	0	0	0
08A	0	0	0	170	0	0	0
09A	0	0	0	152	0	0	0
10A	0	0	0	131	0	0	0
11A	0	0	0	140	0	0	0
12P	0	0	0	130	0	0	0
01P	0	0	0	115	0	0	0
02P	0	0	0	181	0	0	0
03P	0	0	0	184	0	0	0
04P	0	0	0	266	0	0	0
05P	0	0	0	277	0	0	0
06P	0	0	0	208	0	0	0
07P	0	0	0	98	0	0	0
08P	0	0	0	68	0	0	0
09P	0	0	0	69	0	0	0
10P	0	0	0	49	0	0	0
11P	0	0	0	21	0	0	0
TOT	0	0	0	2633	166	0	0

STATE OF CONNECTICUT
DEPARTMENT OF TRANSPORTATION
BUREAU OF POLICY AND PLANNING
PLANNING INVENTORY AND DATA

TRAFFIC RECORDER DATA

TOWN OF UNION ROUTE 190 DIRECTION B

NE OF ROUTE 89

DAY	SUN	MON	TUE	WED	THU	FRI	SAT
DATE	0	0	0	0	07/10/2008	07/11/2008	0
TYPE							
HOUR							

2008 ADT = 2500 ACF = NA

****

12A	0	0	0	0	0	28	0
01A	0	0	0	0	0	12	0
02A	0	0	0	0	0	5	0
03A	0	0	0	0	0	8	0
04A	0	0	0	0	0	20	0
05A	0	0	0	0	0	46	0
06A	0	0	0	0	151	0	0
07A	0	0	0	0	155	0	0
08A	0	0	0	0	154	0	0
09A	0	0	0	0	125	0	0
10A	0	0	0	0	108	0	0
11A	0	0	0	0	122	0	0
12P	0	0	0	0	158	0	0
01P	0	0	0	0	146	0	0
02P	0	0	0	0	158	0	0
03P	0	0	0	0	180	0	0
04P	0	0	0	0	230	0	0
05P	0	0	0	0	245	0	0
06P	0	0	0	0	165	0	0
07P	0	0	0	0	115	0	0
08P	0	0	0	0	215	0	0
09P	0	0	0	0	93	0	0
10P	0	0	0	0	61	0	0
11P	0	0	0	0	45	0	0
TOT	0	0	0	0	2626	119	0

STATE OF CONNECTICUT
DEPARTMENT OF TRANSPORTATION
BUREAU OF POLICY AND PLANNING
PLANNING INVENTORY AND DATA

TRAFFIC RECORDER DATA

TOWN OF UNION ROUTE 620 DIRECTION B

NE OF ROUTE 171

DAY	SUN	MON	TUE	WED	THU	FRI	SAT
DATE	0	0	0	07/09/2008	07/10/2008	0	0
TYPE							
HOUR							

2008 ADT = 500 ACF = NA

****

12A	0	0	0	0	0	0	0
01A	0	0	0	0	0	0	0
02A	0	0	0	0	2	0	0
03A	0	0	0	0	1	0	0
04A	0	0	0	0	9	0	0
05A	0	0	0	0	5	0	0
06A	0	0	0	13	0	0	0
07A	0	0	0	7	0	0	0
08A	0	0	0	20	0	0	0
09A	0	0	0	34	0	0	0
10A	0	0	0	42	0	0	0
11A	0	0	0	30	0	0	0
12P	0	0	0	45	0	0	0
01P	0	0	0	39	0	0	0
02P	0	0	0	44	0	0	0
03P	0	0	0	40	0	0	0
04P	0	0	0	41	0	0	0
05P	0	0	0	30	0	0	0
06P	0	0	0	41	0	0	0
07P	0	0	0	21	0	0	0
08P	0	0	0	28	0	0	0
09P	0	0	0	22	0	0	0
10P	0	0	0	8	0	0	0
11P	0	0	0	1	0	0	0
TOT	0	0	0	506	17	0	0

STATE OF CONNECTICUT
DEPARTMENT OF TRANSPORTATION
BUREAU OF POLICY AND PLANNING
PLANNING INVENTORY AND DATA

TRAFFIC RECORDER DATA

TOWN OF UNION ROUTE 171 DIRECTION B

NE OF GILBRANSON ROAD

DAY	SUN	MON	TUE	WED	THU	FRI	SAT
DATE	0	0	0	07/09/2008	07/10/2008	0	0
TYPE							
HOUR							
	2008 ADT = 1800		ACF = NA				
	**********						
12A	0	0	0	0	14	0	0
01A	0	0	0	0	7	0	0
02A	0	0	0	0	11	0	0
03A	0	0	0	0	8	0	0
04A	0	0	0	0	25	0	0
05A	0	0	0	0	62	0	0
06A	0	0	0	128	0	0	0
07A	0	0	0	118	0	0	0
08A	0	0	0	92	0	0	0
09A	0	0	0	95	0	0	0
10A	0	0	0	97	0	0	0
11A	0	0	0	90	0	0	0
12P	0	0	0	88	0	0	0
01P	0	0	0	107	0	0	0
02P	0	0	0	119	0	0	0
03P	0	0	0	125	0	0	0
04P	0	0	0	177	0	0	0
05P	0	0	0	190	0	0	0
06P	0	0	0	123	0	0	0
07P	0	0	0	87	0	0	0
08P	0	0	0	94	0	0	0
09P	0	0	0	67	0	0	0
10P	0	0	0	47	0	0	0
11P	0	0	0	25	0	0	0
TOT	0	0	0	1869	127	0	0

STATE OF CONNECTICUT
DEPARTMENT OF TRANSPORTATION
BUREAU OF POLICY AND PLANNING
PLANNING INVENTORY AND DATA

TRAFFIC RECORDER DATA

TOWN OF UNION ROUTE 171 DIRECTION B

SE OF I-84 EB OFF RAMP TO ROUTE 171 (X 74)

DAY	SUN	MON	TUE	WED	THU	FRI	SAT
DATE	0	0	0	07/09/2008	07/10/2008	0	0
TYPE							
HOUR							

2008 ADT = 1100 ACF = NA

****

12A	0	0	0	0	3	0	0
01A	0	0	0	0	1	0	0
02A	0	0	0	0	8	0	0
03A	0	0	0	0	2	0	0
04A	0	0	0	0	15	0	0
05A	0	0	0	0	46	0	0
06A	0	0	0	41	0	0	0
07A	0	0	0	56	0	0	0
08A	0	0	0	54	0	0	0
09A	0	0	0	69	0	0	0
10A	0	0	0	72	0	0	0
11A	0	0	0	67	0	0	0
12P	0	0	0	84	0	0	0
01P	0	0	0	71	0	0	0
02P	0	0	0	108	0	0	0
03P	0	0	0	87	0	0	0
04P	0	0	0	116	0	0	0
05P	0	0	0	105	0	0	0
06P	0	0	0	85	0	0	0
07P	0	0	0	34	0	0	0
08P	0	0	0	69	0	0	0
09P	0	0	0	34	0	0	0
10P	0	0	0	15	0	0	0
11P	0	0	0	11	0	0	0
TOT	0	0	0	1178	75	0	0

STATE OF CONNECTICUT
DEPARTMENT OF TRANSPORTATION
BUREAU OF POLICY AND PLANNING
PLANNING INVENTORY AND DATA

TRAFFIC RECORDER DATA

TOWN OF UNION ROUTE 171 DIRECTION B

SW OF SR 620 (BUCKLEY HIGHWAY)

DAY	SUN	MON	TUE	WED	THU	FRI	SAT
DATE	0	0	0	07/09/2008	07/10/2008	0	0
TYPE							
HOUR							

2008 ADT = 950 ACF = NA

****

12A	0	0	0	0	3	0	0
01A	0	0	0	0	1	0	0
02A	0	0	0	0	6	0	0
03A	0	0	0	0	1	0	0
04A	0	0	0	0	14	0	0
05A	0	0	0	0	57	0	0
06A	0	0	0	42	0	0	0
07A	0	0	0	50	0	0	0
08A	0	0	0	46	0	0	0
09A	0	0	0	57	0	0	0
10A	0	0	0	57	0	0	0
11A	0	0	0	52	0	0	0
12P	0	0	0	58	0	0	0
01P	0	0	0	47	0	0	0
02P	0	0	0	90	0	0	0
03P	0	0	0	73	0	0	0
04P	0	0	0	106	0	0	0
05P	0	0	0	99	0	0	0
06P	0	0	0	74	0	0	0
07P	0	0	0	31	0	0	0
08P	0	0	0	59	0	0	0
09P	0	0	0	22	0	0	0
10P	0	0	0	11	0	0	0
11P	0	0	0	8	0	0	0
TOT	0	0	0	982	82	0	0

STATE OF CONNECTICUT
DEPARTMENT OF TRANSPORTATION
BUREAU OF POLICY AND PLANNING
PLANNING INVENTORY AND DATA

TRAFFIC RECORDER DATA

TOWN OF UNION ROUTE DIRECTION B

HOLLAND ROAD - AT MASS SL

DAY	SUN	MON	TUE	WED	THU	FRI	SAT
DATE	0	0	0	07/09/2008	07/10/2008	0	0
TYPE							
HOUR							
	2008 ADT = 1600		ACF = NA				
	**********						
12A	0	0	0	0	11	0	0
01A	0	0	0	0	5	0	0
02A	0	0	0	0	7	0	0
03A	0	0	0	0	7	0	0
04A	0	0	0	0	24	0	0
05A	0	0	0	0	49	0	0
06A	0	0	0	122	0	0	0
07A	0	0	0	107	0	0	0
08A	0	0	0	91	0	0	0
09A	0	0	0	83	0	0	0
10A	0	0	0	75	0	0	0
11A	0	0	0	64	0	0	0
12P	0	0	0	86	0	0	0
01P	0	0	0	89	0	0	0
02P	0	0	0	105	0	0	0
03P	0	0	0	132	0	0	0
04P	0	0	0	156	0	0	0
05P	0	0	0	165	0	0	0
06P	0	0	0	112	0	0	0
07P	0	0	0	83	0	0	0
08P	0	0	0	73	0	0	0
09P	0	0	0	63	0	0	0
10P	0	0	0	38	0	0	0
11P	0	0	0	23	0	0	0
TOT	0	0	0	1667	103	0	0

STATE OF CONNECTICUT
DEPARTMENT OF TRANSPORTATION
BUREAU OF POLICY AND PLANNING
PLANNING INVENTORY AND DATA

TRAFFIC RECORDER DATA

TOWN OF UNION ROUTE DIRECTION B

GILBRANSON ROAD - AT MASS SL

DAY	SUN	MON	TUE	WED	THU	FRI	SAT
DATE	0	0	0	07/09/2008	07/10/2008	0	0
TYPE							
HOUR							
	2008 ADT = 700		ACF = NA				
	**********						
12A	0	0	0	0	8	0	0
01A	0	0	0	0	2	0	0
02A	0	0	0	0	4	0	0
03A	0	0	0	0	6	0	0
04A	0	0	0	0	5	0	0
05A	0	0	0	0	20	0	0
06A	0	0	0	34	0	0	0
07A	0	0	0	34	0	0	0
08A	0	0	0	32	0	0	0
09A	0	0	0	23	0	0	0
10A	0	0	0	24	0	0	0
11A	0	0	0	40	0	0	0
12P	0	0	0	23	0	0	0
01P	0	0	0	33	0	0	0
02P	0	0	0	33	0	0	0
03P	0	0	0	48	0	0	0
04P	0	0	0	95	0	0	0
05P	0	0	0	94	0	0	0
06P	0	0	0	47	0	0	0
07P	0	0	0	47	0	0	0
08P	0	0	0	47	0	0	0
09P	0	0	0	44	0	0	0
10P	0	0	0	19	0	0	0
11P	0	0	0	10	0	0	0
TOT	0	0	0	727	45	0	0

STATE OF CONNECTICUT
DEPARTMENT OF TRANSPORTATION
BUREAU OF POLICY AND PLANNING
PLANNING INVENTORY AND DATA

TRAFFIC RECORDER DATA

TOWN OF UNION ROUTE 171 DIRECTION B

SE OF GILBRANSON ROAD

DAY	SUN	MON	TUE	WED	THU	FRI	SAT
DATE	0	0	0	07/09/2008	07/10/2008	0	0
TYPE							
HOUR							

2008 ADT = 1700 ACF = NA

****

12A	0	0	0	0	10	0	0
01A	0	0	0	0	6	0	0
02A	0	0	0	0	10	0	0
03A	0	0	0	0	7	0	0
04A	0	0	0	0	22	0	0
05A	0	0	0	0	66	0	0
06A	0	0	0	117	0	0	0
07A	0	0	0	113	0	0	0
08A	0	0	0	102	0	0	0
09A	0	0	0	88	0	0	0
10A	0	0	0	99	0	0	0
11A	0	0	0	92	0	0	0
12P	0	0	0	93	0	0	0
01P	0	0	0	90	0	0	0
02P	0	0	0	101	0	0	0
03P	0	0	0	119	0	0	0
04P	0	0	0	158	0	0	0
05P	0	0	0	173	0	0	0
06P	0	0	0	118	0	0	0
07P	0	0	0	94	0	0	0
08P	0	0	0	89	0	0	0
09P	0	0	0	70	0	0	0
10P	0	0	0	37	0	0	0
11P	0	0	0	29	0	0	0
TOT	0	0	0	1782	121	0	0

STATE OF CONNECTICUT
DEPARTMENT OF TRANSPORTATION
BUREAU OF POLICY AND PLANNING
PLANNING INVENTORY AND DATA

TRAFFIC RECORDER DATA

TOWN OF UNION ROUTE 89 DIRECTION B

SE OF I-84 WB OFF RAMP TO RTE 89 (EXIT 72)

DAY	SUN	MON	TUE	WED	THU	FRI	SAT
DATE	0	0	0	0	07/10/2008	07/11/2008	0
TYPE							
HOUR							

2008 ADT = 1500 ACF = NA

****

12A	0	0	0	0	0	17	0
01A	0	0	0	0	0	22	0
02A	0	0	0	0	0	9	0
03A	0	0	0	0	0	12	0
04A	0	0	0	0	0	16	0
05A	0	0	0	0	0	55	0
06A	0	0	0	0	81	0	0
07A	0	0	0	0	87	0	0
08A	0	0	0	0	90	0	0
09A	0	0	0	0	63	0	0
10A	0	0	0	0	66	0	0
11A	0	0	0	0	86	0	0
12P	0	0	0	0	99	0	0
01P	0	0	0	0	75	0	0
02P	0	0	0	0	90	0	0
03P	0	0	0	0	112	0	0
04P	0	0	0	0	132	0	0
05P	0	0	0	0	122	0	0
06P	0	0	0	0	116	0	0
07P	0	0	0	0	85	0	0
08P	0	0	0	0	108	0	0
09P	0	0	0	0	69	0	0
10P	0	0	0	0	38	0	0
11P	0	0	0	0	28	0	0
TOT	0	0	0	0	1547	131	0

STATE OF CONNECTICUT
DEPARTMENT OF TRANSPORTATION
BUREAU OF POLICY AND PLANNING
PLANNING INVENTORY AND DATA

TRAFFIC RECORDER DATA

TOWN OF UNION ROUTE 190 DIRECTION B

EAST OF I-84 WB OFF RAMP (EXIT 73)

DAY	SUN	MON	TUE	WED	THU	FRI	SAT
DATE	0	0	0	07/09/2008	07/10/2008	0	0
TYPE							
HOUR							

2008 ADT = 2600 ACF = NA

****

12A	0	0	0	0	25	0	0
01A	0	0	0	0	7	0	0
02A	0	0	0	0	11	0	0
03A	0	0	0	0	7	0	0
04A	0	0	0	0	29	0	0
05A	0	0	0	0	107	0	0
06A	0	0	0	0	213	0	0
07A	0	0	0	0	221	0	0
08A	0	0	0	215	0	0	0
09A	0	0	0	169	0	0	0
10A	0	0	0	159	0	0	0
11A	0	0	0	132	0	0	0
12P	0	0	0	131	0	0	0
01P	0	0	0	125	0	0	0
02P	0	0	0	153	0	0	0
03P	0	0	0	160	0	0	0
04P	0	0	0	181	0	0	0
05P	0	0	0	226	0	0	0
06P	0	0	0	180	0	0	0
07P	0	0	0	116	0	0	0
08P	0	0	0	103	0	0	0
09P	0	0	0	88	0	0	0
10P	0	0	0	50	0	0	0
11P	0	0	0	32	0	0	0
TOT	0	0	0	2220	620	0	0

STATE OF CONNECTICUT
DEPARTMENT OF TRANSPORTATION
BUREAU OF POLICY AND PLANNING
PLANNING INVENTORY AND DATA

TRAFFIC RECORDER DATA

TOWN OF UNION ROUTE 171 DIRECTION B

SOUTH OF ROUTE 197

DAY	SUN	MON	TUE	WED	THU	FRI	SAT
DATE	0	0	0	07/09/2008	07/10/2008	0	0
TYPE							
HOUR							

2008 ADT = 700 ACF = 0.97

****

12A	0	0	0	0	5	0	0
01A	0	0	0	0	4	0	0
02A	0	0	0	0	7	0	0
03A	0	0	0	0	2	0	0
04A	0	0	0	0	15	0	0
05A	0	0	0	0	24	0	0
06A	0	0	0	0	33	0	0
07A	0	0	0	51	0	0	0
08A	0	0	0	49	0	0	0
09A	0	0	0	42	0	0	0
10A	0	0	0	34	0	0	0
11A	0	0	0	46	0	0	0
12P	0	0	0	44	0	0	0
01P	0	0	0	29	0	0	0
02P	0	0	0	48	0	0	0
03P	0	0	0	56	0	0	0
04P	0	0	0	85	0	0	0
05P	0	0	0	77	0	0	0
06P	0	0	0	49	0	0	0
07P	0	0	0	30	0	0	0
08P	0	0	0	21	0	0	0
09P	0	0	0	33	0	0	0
10P	0	0	0	14	0	0	0
11P	0	0	0	8	0	0	0
TOT	0	0	0	716	90	0	0

STATE OF CONNECTICUT
DEPARTMENT OF TRANSPORTATION
BUREAU OF POLICY AND PLANNING
PLANNING INVENTORY AND DATA

TRAFFIC RECORDER DATA

TOWN OF UNION ROUTE 197 DIRECTION B

EAST OF ROUTE 171

DAY	SUN	MON	TUE	WED	THU	FRI	SAT
DATE	0	0	0	07/09/2008	07/10/2008	0	0
TYPE							
HOUR							

2008 ADT = 1800 ACF = NA

****

12A	0	0	0	0	10	0	0
01A	0	0	0	0	6	0	0
02A	0	0	0	0	7	0	0
03A	0	0	0	0	4	0	0
04A	0	0	0	0	19	0	0
05A	0	0	0	0	55	0	0
06A	0	0	0	0	168	0	0
07A	0	0	0	155	0	0	0
08A	0	0	0	139	0	0	0
09A	0	0	0	113	0	0	0
10A	0	0	0	86	0	0	0
11A	0	0	0	90	0	0	0
12P	0	0	0	78	0	0	0
01P	0	0	0	81	0	0	0
02P	0	0	0	129	0	0	0
03P	0	0	0	122	0	0	0
04P	0	0	0	181	0	0	0
05P	0	0	0	198	0	0	0
06P	0	0	0	151	0	0	0
07P	0	0	0	75	0	0	0
08P	0	0	0	49	0	0	0
09P	0	0	0	38	0	0	0
10P	0	0	0	36	0	0	0
11P	0	0	0	18	0	0	0
TOT	0	0	0	1739	269	0	0

STATE OF CONNECTICUT
DEPARTMENT OF TRANSPORTATION
BUREAU OF POLICY AND PLANNING
PLANNING INVENTORY AND DATA

TRAFFIC RECORDER DATA

TOWN OF UNION ROUTE 190 DIRECTION B

SW OF ROUTE 89

DAY	SUN	MON	TUE	WED	THU	FRI	SAT
DATE	0	0	0	0	07/10/2008	07/11/2008	0
TYPE							
HOUR							

2008 ADT = 2700 ACF = NA

****

12A	0	0	0	0	0	33	0
01A	0	0	0	0	0	12	0
02A	0	0	0	0	0	11	0
03A	0	0	0	0	0	14	0
04A	0	0	0	0	0	25	0
05A	0	0	0	0	0	42	0
06A	0	0	0	0	0	100	0
07A	0	0	0	0	160	0	0
08A	0	0	0	0	164	0	0
09A	0	0	0	0	136	0	0
10A	0	0	0	0	116	0	0
11A	0	0	0	0	140	0	0
12P	0	0	0	0	172	0	0
01P	0	0	0	0	156	0	0
02P	0	0	0	0	187	0	0
03P	0	0	0	0	196	0	0
04P	0	0	0	0	244	0	0
05P	0	0	0	0	247	0	0
06P	0	0	0	0	171	0	0
07P	0	0	0	0	131	0	0
08P	0	0	0	0	260	0	0
09P	0	0	0	0	123	0	0
10P	0	0	0	0	71	0	0
11P	0	0	0	0	50	0	0
TOT	0	0	0	0	2724	237	0

STATE OF CONNECTICUT
DEPARTMENT OF TRANSPORTATION
BUREAU OF POLICY AND PLANNING
PLANNING INVENTORY AND DATA

TRAFFIC RECORDER DATA

TOWN OF UNION ROUTE 197 DIRECTION B

AT WOODSTOCK TL

DAY	SUN	MON	TUE	WED	THU	FRI	SAT
DATE	0	0	0	07/09/2008	07/10/2008	0	0
TYPE							
HOUR							
	2008 ADT = 1800		ACF = NA				
	**********						
12A	0	0	0	0	9	0	0
01A	0	0	0	0	6	0	0
02A	0	0	0	0	7	0	0
03A	0	0	0	0	4	0	0
04A	0	0	0	0	18	0	0
05A	0	0	0	0	56	0	0
06A	0	0	0	0	163	0	0
07A	0	0	0	147	0	0	0
08A	0	0	0	133	0	0	0
09A	0	0	0	107	0	0	0
10A	0	0	0	85	0	0	0
11A	0	0	0	87	0	0	0
12P	0	0	0	76	0	0	0
01P	0	0	0	83	0	0	0
02P	0	0	0	126	0	0	0
03P	0	0	0	119	0	0	0
04P	0	0	0	173	0	0	0
05P	0	0	0	193	0	0	0
06P	0	0	0	150	0	0	0
07P	0	0	0	76	0	0	0
08P	0	0	0	44	0	0	0
09P	0	0	0	40	0	0	0
10P	0	0	0	36	0	0	0
11P	0	0	0	17	0	0	0
TOT	0	0	0	1692	263	0	0

STATE OF CONNECTICUT
DEPARTMENT OF TRANSPORTATION
BUREAU OF POLICY AND PLANNING
PLANNING INVENTORY AND DATA

TRAFFIC RECORDER DATA

TOWN OF UNION ROUTE 171 DIRECTION E

AT EASTFORD TL

DAY	SUN	MON	TUE	WED	THU	FRI	SAT
DATE	0	0	0	07/09/2008	07/10/2008	07/11/2008	0
TYPE							
HOUR							

2008 ADT = 300 ACF = NA

****

12A	0	0	0	0	2	4	0
01A	0	0	0	0	1	4	0
02A	0	0	0	0	3	0	0
03A	0	0	0	0	2	0	0
04A	0	0	0	0	3	2	0
05A	0	0	0	0	12	11	0
06A	0	0	0	0	10	4	0
07A	0	0	0	21	26	0	0
08A	0	0	0	18	12	0	0
09A	0	0	0	12	7	0	0
10A	0	0	0	16	11	0	0
11A	0	0	0	24	16	0	0
12P	0	0	0	10	17	0	0
01P	0	0	0	13	16	0	0
02P	0	0	0	16	23	0	0
03P	0	0	0	27	22	0	0
04P	0	0	0	33	27	0	0
05P	0	0	0	45	33	0	0
06P	0	0	0	26	31	0	0
07P	0	0	0	9	26	0	0
08P	0	0	0	10	15	0	0
09P	0	0	0	11	10	0	0
10P	0	0	0	5	9	0	0
11P	0	0	0	2	6	0	0
TOT	0	0	0	298	340	25	0

STATE OF CONNECTICUT
DEPARTMENT OF TRANSPORTATION
BUREAU OF POLICY AND PLANNING
PLANNING INVENTORY AND DATA

TRAFFIC RECORDER DATA

TOWN OF UNION ROUTE 171 DIRECTION W

AT EASTFORD TL

DAY	SUN	MON	TUE	WED	THU	FRI	SAT
DATE	0	0	0	07/09/2008	07/10/2008	07/11/2008	0
TYPE							
HOUR							

2008 ADT = 350 ACF = NA

****

12A	0	0	0	0	1	3	0
01A	0	0	0	0	2	0	0
02A	0	0	0	0	2	2	0
03A	0	0	0	0	2	2	0
04A	0	0	0	0	8	3	0
05A	0	0	0	0	14	15	0
06A	0	0	0	0	20	5	0
07A	0	0	0	26	29	0	0
08A	0	0	0	18	19	0	0
09A	0	0	0	21	9	0	0
10A	0	0	0	16	16	0	0
11A	0	0	0	15	27	0	0
12P	0	0	0	29	14	0	0
01P	0	0	0	14	20	0	0
02P	0	0	0	26	28	0	0
03P	0	0	0	25	29	0	0
04P	0	0	0	41	45	0	0
05P	0	0	0	13	24	0	0
06P	0	0	0	13	21	0	0
07P	0	0	0	10	11	0	0
08P	0	0	0	8	5	0	0
09P	0	0	0	21	12	0	0
10P	0	0	0	4	9	0	0
11P	0	0	0	4	8	0	0
TOT	0	0	0	304	375	30	0

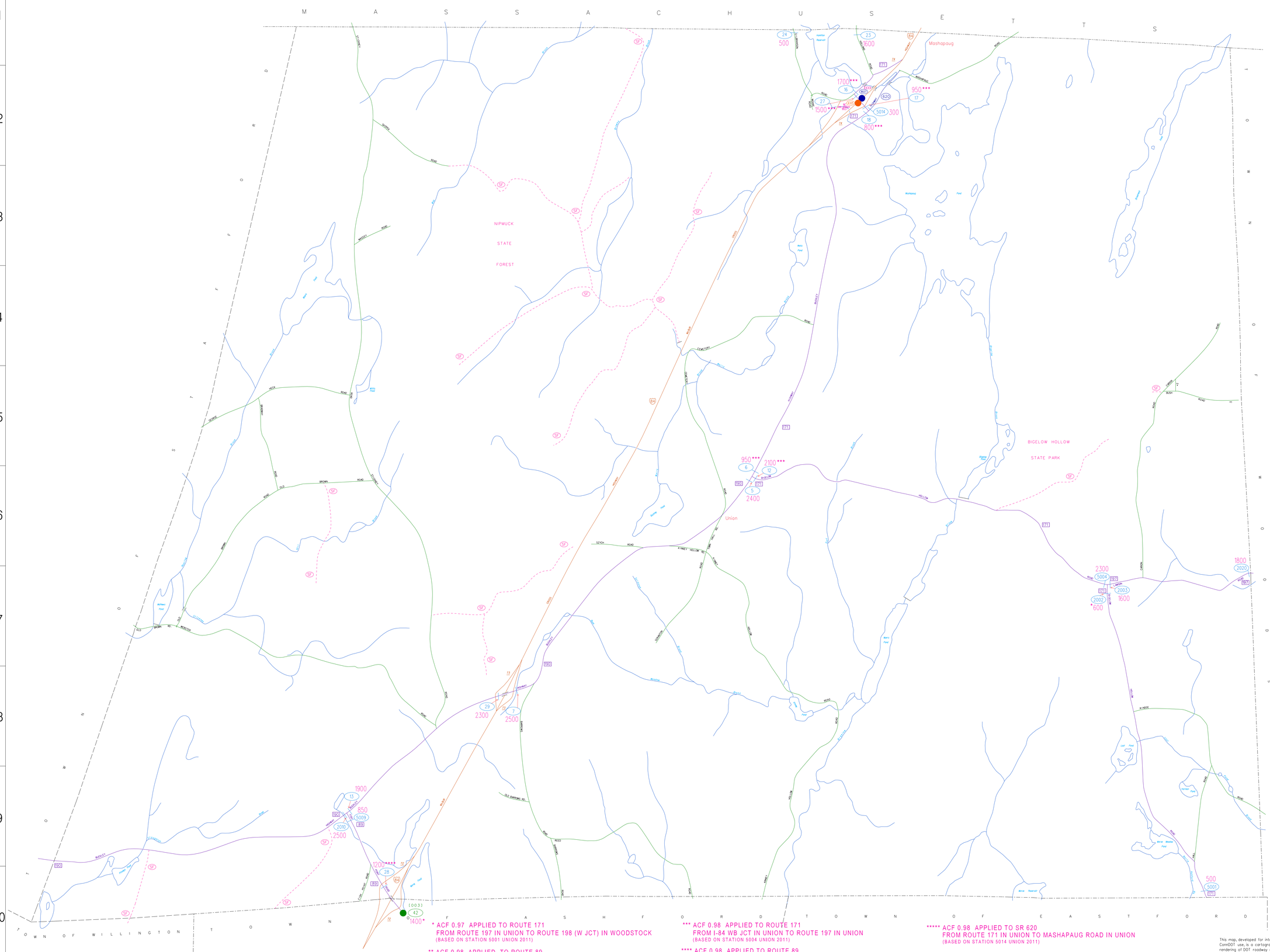

* ACF 0.97 APPLIED TO ROUTE 171
FROM ROUTE 197 IN UNION TO ROUTE 198 (W JCT) IN WOODSTOCK
(BASED ON STATION 5001 UNION 2011)

** ACF 0.98 APPLIED TO ROUTE 89
FROM US44 IN ASHFORD TO I-84 EB OFF RAMP (EXIT 72) IN ASHFORD
(BASED ON STATION 5046 ASHFORD 2011)

*** ACF 0.98 APPLIED TO ROUTE 171
FROM I-84 WB JCT IN UNION TO ROUTE 197 IN UNION
(BASED ON STATION 5004 UNION 2011)

**** ACF 0.98 APPLIED TO ROUTE 89
FROM I-84 EB OF RAMP (EXIT 72) IN ASHFORD TO ROUTE 190 IN UNION
(BASED ON STATION 5009 UNION 2011)

***** ACF 0.98 APPLIED TO SR 620
FROM ROUTE 171 IN UNION TO MASHAPAUG ROAD IN UNION
(BASED ON STATION 5014 UNION 2011)

This map, developed for internal ConnDOT use, is a cartographic rendering of DOT roadway records. It should not be referenced or incorporated in any manner in any legal document or proceedings.

MACHINE LOCATIONS (21)
2011 ADT
COUNTED: NOVEMBER
UNION
CONNECTICUT

PREPARED BY THE
CONNECTICUT DEPARTMENT OF TRANSPORTATION

IN COOPERATION WITH THE
U.S. DEPARTMENT OF TRANSPORTATION
FEDERAL HIGHWAY ADMINISTRATION

SCALE
1000 0 1000 2000 3000 FEET

METRIC SCALE
300m 0 300m 600m 900m

ACCEPTED AS OF DEC. 31, 2009

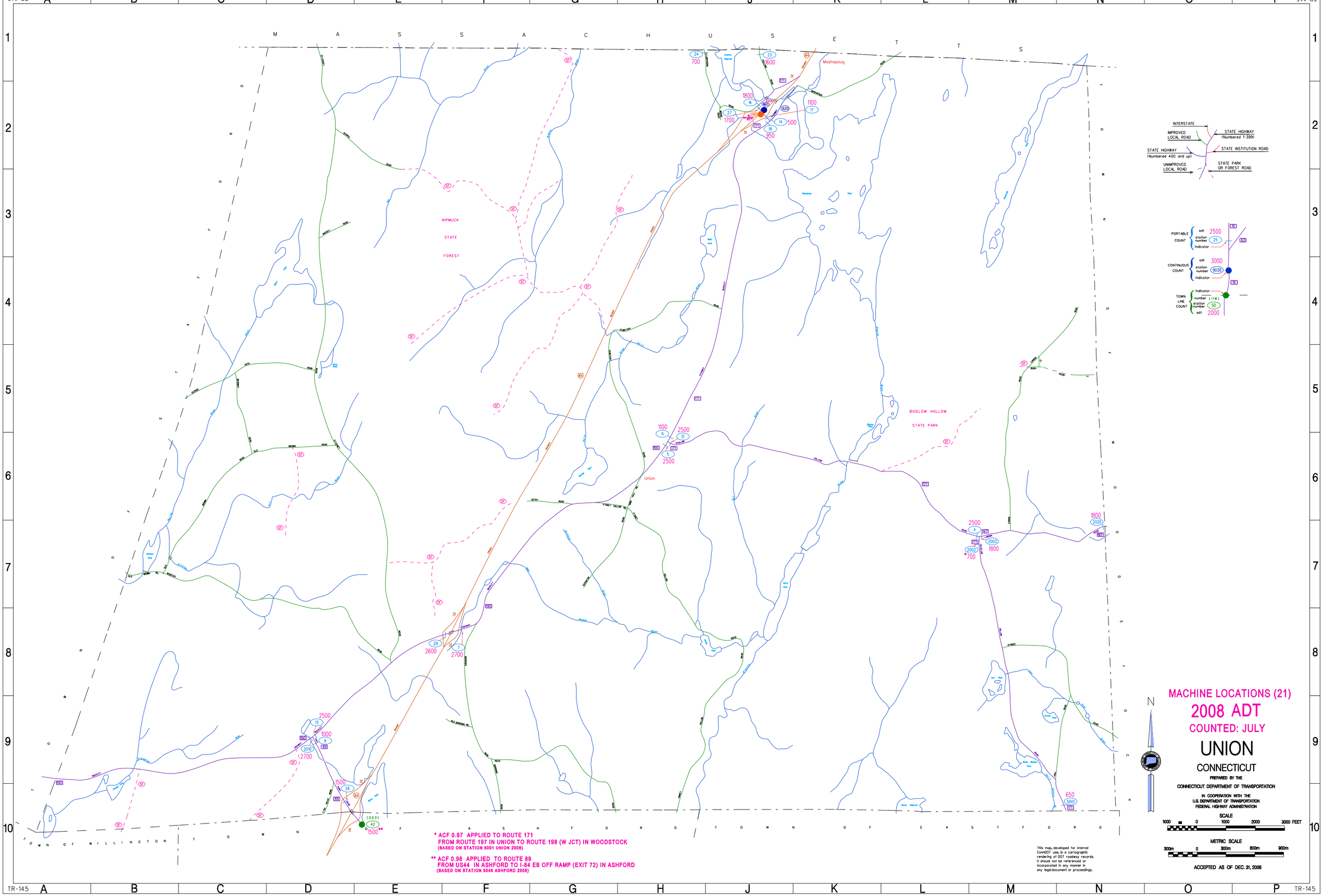
MASSACHUSETTS
Mashapaug
NIPMUCK
STATE
FOREST
BIGELOW HOLLOW
STATE PARK
Union
TOWN OF WILLINGTON
TOWN OF ASHFORD
TOWN OF EASTFORD
INTERSTATE
IMPROVED LOCAL ROAD
STATE HIGHWAY (Numbered 1-399)
STATE HIGHWAY (Numbered 400 and up)
STATE INSTITUTION ROAD
UNIMPROVED LOCAL ROAD
STATE PARK OR FOREST ROAD
PORTABLE COUNT
adt 2500
station number 25
indicator
CONTINUOUS COUNT
adt 3000
station number 9030
indicator
TOWN LINE COUNT
indicator
number (118)
station number 50
adt 2000
N
MACHINE LOCATIONS (21)
2008 ADT
COUNTED: JULY
UNION
CONNECTICUT
PREPARED BY THE
CONNECTICUT DEPARTMENT OF TRANSPORTATION
IN COOPERATION WITH THE
U.S. DEPARTMENT OF TRANSPORTATION
FEDERAL HIGHWAY ADMINISTRATION
SCALE
1000 0 1000 2000 3000 FEET
METRIC SCALE
300m 0 300m 600m 900m
ACCEPTED AS OF DEC. 31, 2006
* ACF 0.97 APPLIED TO ROUTE 171
FROM ROUTE 197 IN UNION TO ROUTE 198 (W JCT) IN WOODSTOCK
(BASED ON STATION 5001 UNION 2008)
** ACF 0.98 APPLIED TO ROUTE 89
FROM US44 IN ASHFORD TO I-84 EB OFF RAMP (EXIT 72) IN ASHFORD
(BASED ON STATION 5046 ASHFORD 2008)
This map, developed for internal ConnDOT use, is a cartographic rendering of DOT roadway records. It should not be referenced or incorporated in any manner in any legal document or proceedings.

STATE OF CONNECTICUT
DEPARTMENT OF TRANSPORTATION
BUREAU OF POLICY AND PLANNING
PLANNING INVENTORY AND DATA

TRAFFIC RECORDER DATA

TOWN OF ASHFORD ROUTE 89 DIRECTION B

NW OF FRONTAGE ROAD

DAY	SUN	MON	TUE	WED	THU	FRI	SAT
DATE	0	0	0	0	09/04/2014	09/05/2014	0
TYPE							
HOUR							

2014 ADT = 1600 ACF = 0.98

****

12A	0	0	0	0	0	11	0
01A	0	0	0	0	0	7	0
02A	0	0	0	0	0	4	0
03A	0	0	0	0	0	3	0
04A	0	0	0	0	0	16	0
05A	0	0	0	0	0	41	0
06A	0	0	0	0	0	110	0
07A	0	0	0	0	0	116	0
08A	0	0	0	0	126	0	0
09A	0	0	0	0	86	0	0
10A	0	0	0	0	68	0	0
11A	0	0	0	0	65	0	0
12P	0	0	0	0	99	0	0
01P	0	0	0	0	72	0	0
02P	0	0	0	0	102	0	0
03P	0	0	0	0	119	0	0
04P	0	0	0	0	135	0	0
05P	0	0	0	0	141	0	0
06P	0	0	0	0	144	0	0
07P	0	0	0	0	80	0	0
08P	0	0	0	0	63	0	0
09P	0	0	0	0	32	0	0
10P	0	0	0	0	26	0	0
11P	0	0	0	0	14	0	0
TOT	0	0	0	0	1372	308	0

STATE OF CONNECTICUT
DEPARTMENT OF TRANSPORTATION
BUREAU OF POLICY AND PLANNING
PLANNING INVENTORY AND DATA

TRAFFIC RECORDER DATA

TOWN OF ASHFORD ROUTE 89 DIRECTION B

NW OF FRONTAGE ROAD

DAY	SUN	MON	TUE	WED	THU	FRI	SAT
DATE	0	0	0	0	11/03/2011	11/04/2011	0
TYPE							
HOUR							

2011 ADT = 1400 ACF = 0.98

****

12A	0	0	0	0	0	12	0
01A	0	0	0	0	0	3	0
02A	0	0	0	0	0	4	0
03A	0	0	0	0	0	6	0
04A	0	0	0	0	0	14	0
05A	0	0	0	0	0	32	0
06A	0	0	0	0	0	88	0
07A	0	0	0	0	0	73	0
08A	0	0	0	0	90	0	0
09A	0	0	0	0	70	0	0
10A	0	0	0	0	70	0	0
11A	0	0	0	0	90	0	0
12P	0	0	0	0	74	0	0
01P	0	0	0	0	92	0	0
02P	0	0	0	0	93	0	0
03P	0	0	0	0	99	0	0
04P	0	0	0	0	122	0	0
05P	0	0	0	0	115	0	0
06P	0	0	0	0	103	0	0
07P	0	0	0	0	74	0	0
08P	0	0	0	0	50	0	0
09P	0	0	0	0	28	0	0
10P	0	0	0	0	29	0	0
11P	0	0	0	0	9	0	0
TOT	0	0	0	0	1208	232	0

STATE OF CONNECTICUT
DEPARTMENT OF TRANSPORTATION
BUREAU OF POLICY AND PLANNING
PLANNING INVENTORY AND DATA

TRAFFIC RECORDER DATA

TOWN OF ASHFORD ROUTE 89 DIRECTION B

NW OF FRONTAGE ROAD

DAY	SUN	MON	TUE	WED	THU	FRI	SAT
DATE	0	07/28/2008	07/29/2008	0	0	0	0
TYPE							
HOUR							

2008 ADT = 1500 ACF = 0.98

****

12A	0	0	6	0	0	0	0
01A	0	0	6	0	0	0	0
02A	0	0	3	0	0	0	0
03A	0	0	11	0	0	0	0
04A	0	0	23	0	0	0	0
05A	0	0	40	0	0	0	0
06A	0	0	103	0	0	0	0
07A	0	0	113	0	0	0	0
08A	0	82	87	0	0	0	0
09A	0	73	81	0	0	0	0
10A	0	91	51	0	0	0	0
11A	0	96	0	0	0	0	0
12P	0	71	0	0	0	0	0
01P	0	81	0	0	0	0	0
02P	0	83	0	0	0	0	0
03P	0	106	0	0	0	0	0
04P	0	170	0	0	0	0	0
05P	0	168	0	0	0	0	0
06P	0	109	0	0	0	0	0
07P	0	78	0	0	0	0	0
08P	0	71	0	0	0	0	0
09P	0	51	0	0	0	0	0
10P	0	25	0	0	0	0	0
11P	0	12	0	0	0	0	0
TOT	0	1367	524	0	0	0	0