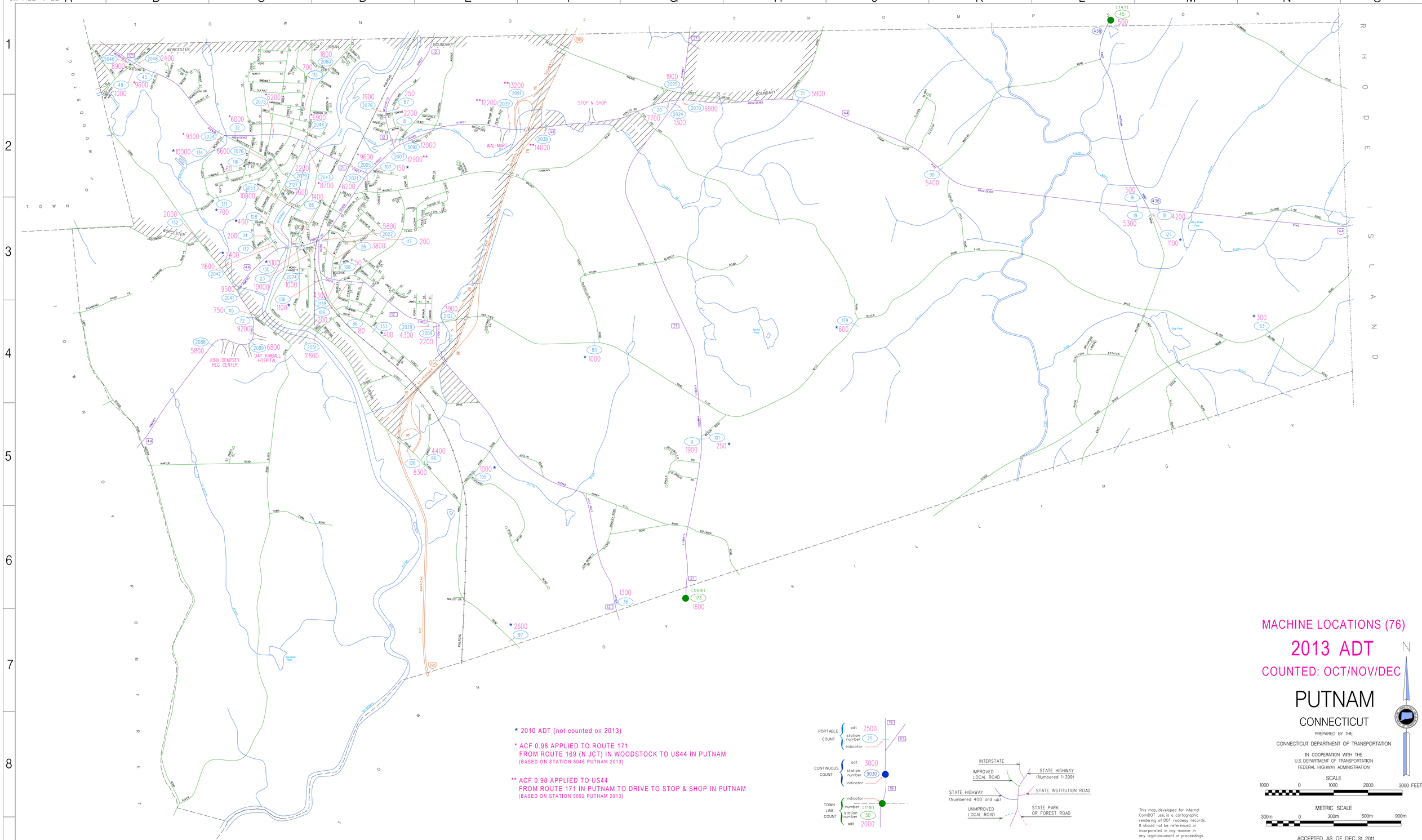
TOWN OF WOODSTOCK
TOWN OF THOMPSON
TOWN OF POMFRET
TOWN OF PLAINFIELD
TOWN OF SCITUATE
TOWN OF GLOCESTER
TOWN OF CHARLESTOWN
TOWN OF HOPKINTON
TOWN OF RICHMOND
TOWN OF HOPE
TOWN OF FOSTER
TOWN OF SCITUATE
TOWN OF GLOCESTER
TOWN OF CHARLESTOWN
TOWN OF HOPKINTON
TOWN OF RICHMOND
TOWN OF HOPE
TOWN OF FOSTER
TOWN OF THOMPSON
TOWN OF POMFRET
TOWN OF PLAINFIELD
TOWN OF WOODSTOCK
TOWN OF GLOCESTER
TOWN OF CHARLESTOWN
TOWN OF HOPKINTON
TOWN OF RICHMOND
TOWN OF HOPE
TOWN OF FOSTER
TOWN OF SCITUATE

STATE OF CONNECTICUT
DEPARTMENT OF TRANSPORTATION
BUREAU OF POLICY AND PLANNING
PLANNING INVENTORY AND DATA

TRAFFIC RECORDER DATA

TOWN OF PUTNAM ROUTE 12 DIRECTION B

NW OF US 44

DAY	SUN	MON	TUE	WED	THU	FRI	SAT
DATE	0	0	11/19/2013	11/20/2013	11/21/2013	0	0
TYPE							
HOUR							
	2013 ADT = 2200		ACF = NA				
	**********						
12A	0	0	0	12	0	0	0
01A	0	0	0	8	0	0	0
02A	0	0	0	6	0	0	0
03A	0	0	0	5	0	0	0
04A	0	0	0	9	0	0	0
05A	0	0	0	40	0	0	0
06A	0	0	111	118	0	0	0
07A	0	0	125	143	0	0	0
08A	0	0	126	110	0	0	0
09A	0	0	127	109	0	0	0
10A	0	0	150	132	0	0	0
11A	0	0	137	155	0	0	0
12P	0	0	171	158	0	0	0
01P	0	0	153	0	0	0	0
02P	0	0	182	0	0	0	0
03P	0	0	244	0	0	0	0
04P	0	0	182	0	0	0	0
05P	0	0	197	0	0	0	0
06P	0	0	139	0	0	0	0
07P	0	0	107	0	0	0	0
08P	0	0	68	0	0	0	0
09P	0	0	45	0	0	0	0
10P	0	0	30	0	0	0	0
11P	0	0	16	0	0	0	0
TOT	0	0	2310	1005	0	0	0

STATE OF CONNECTICUT
DEPARTMENT OF TRANSPORTATION
BUREAU OF POLICY AND PLANNING
PLANNING INVENTORY AND DATA

TRAFFIC RECORDER DATA

TOWN OF PUTNAM ROUTE 21 DIRECTION B

SOUTH OF WILSON ROAD

DAY	SUN	MON	TUE	WED	THU	FRI	SAT
DATE	0	0	0	10/23/2013	10/24/2013	0	0
TYPE							
HOUR							

2013 ADT = 1900 ACF = NA

****

12A	0	0	0	0	5	0	0
01A	0	0	0	0	7	0	0
02A	0	0	0	0	5	0	0
03A	0	0	0	0	4	0	0
04A	0	0	0	0	11	0	0
05A	0	0	0	0	36	0	0
06A	0	0	0	0	87	0	0
07A	0	0	0	0	120	0	0
08A	0	0	0	82	102	0	0
09A	0	0	0	95	0	0	0
10A	0	0	0	97	0	0	0
11A	0	0	0	110	0	0	0
12P	0	0	0	124	0	0	0
01P	0	0	0	156	0	0	0
02P	0	0	0	152	0	0	0
03P	0	0	0	184	0	0	0
04P	0	0	0	170	0	0	0
05P	0	0	0	178	0	0	0
06P	0	0	0	135	0	0	0
07P	0	0	0	66	0	0	0
08P	0	0	0	51	0	0	0
09P	0	0	0	27	0	0	0
10P	0	0	0	22	0	0	0
11P	0	0	0	10	0	0	0
TOT	0	0	0	1659	377	0	0

STATE OF CONNECTICUT
DEPARTMENT OF TRANSPORTATION
BUREAU OF POLICY AND PLANNING
PLANNING INVENTORY AND DATA

TRAFFIC RECORDER DATA

TOWN OF PUTNAM ROUTE 438 DIRECTION B

(EAST PUTNAM RD) - NW OF US 44

DAY	SUN	MON	TUE	WED	THU	FRI	SAT
DATE	0	10/21/2013	10/22/2013	0	0	0	0
TYPE							
HOUR							
	2013 ADT = 500		ACF = NA				
	**********						
12A	0	0	1	0	0	0	0
01A	0	0	1	0	0	0	0
02A	0	0	0	0	0	0	0
03A	0	0	0	0	0	0	0
04A	0	0	3	0	0	0	0
05A	0	0	15	0	0	0	0
06A	0	0	32	0	0	0	0
07A	0	0	37	0	0	0	0
08A	0	45	0	0	0	0	0
09A	0	22	0	0	0	0	0
10A	0	31	0	0	0	0	0
11A	0	38	0	0	0	0	0
12P	0	34	0	0	0	0	0
01P	0	44	0	0	0	0	0
02P	0	36	0	0	0	0	0
03P	0	61	0	0	0	0	0
04P	0	31	0	0	0	0	0
05P	0	37	0	0	0	0	0
06P	0	29	0	0	0	0	0
07P	0	11	0	0	0	0	0
08P	0	14	0	0	0	0	0
09P	0	6	0	0	0	0	0
10P	0	4	0	0	0	0	0
11P	0	1	0	0	0	0	0
TOT	0	444	89	0	0	0	0

STATE OF CONNECTICUT
DEPARTMENT OF TRANSPORTATION
BUREAU OF POLICY AND PLANNING
PLANNING INVENTORY AND DATA

TRAFFIC RECORDER DATA

TOWN OF PUTNAM ROUTE 0044 DIRECTION B

EAST OF SSR 438(EAST PUTNAM ROAD)

DAY	SUN	MON	TUE	WED	THU	FRI	SAT
DATE	0	10/21/2013	10/22/2013	0	0	0	0
TYPE							
HOUR							

2013 ADT = 4200 ACF = NA

****

12A	0	0	42	0	0	0	0
01A	0	0	15	0	0	0	0
02A	0	0	8	0	0	0	0
03A	0	0	16	0	0	0	0
04A	0	0	27	0	0	0	0
05A	0	0	130	0	0	0	0
06A	0	0	234	0	0	0	0
07A	0	0	326	0	0	0	0
08A	0	255	0	0	0	0	0
09A	0	230	0	0	0	0	0
10A	0	239	0	0	0	0	0
11A	0	265	0	0	0	0	0
12P	0	280	0	0	0	0	0
01P	0	243	0	0	0	0	0
02P	0	310	0	0	0	0	0
03P	0	376	0	0	0	0	0
04P	0	359	0	0	0	0	0
05P	0	324	0	0	0	0	0
06P	0	218	0	0	0	0	0
07P	0	117	0	0	0	0	0
08P	0	95	0	0	0	0	0
09P	0	93	0	0	0	0	0
10P	0	57	0	0	0	0	0
11P	0	37	0	0	0	0	0
TOT	0	3498	798	0	0	0	0

STATE OF CONNECTICUT
DEPARTMENT OF TRANSPORTATION
BUREAU OF POLICY AND PLANNING
PLANNING INVENTORY AND DATA

TRAFFIC RECORDER DATA

TOWN OF PUTNAM ROUTE 0044 DIRECTION B

WEST OF SSR 438(EAST PUTNAM ROAD)

DAY	SUN	MON	TUE	WED	THU	FRI	SAT
DATE	0	10/21/2013	10/22/2013	0	0	0	0
TYPE							
HOUR							
	2013 ADT = 5300		ACF = NA				
	**********						
12A	0	0	49	0	0	0	0
01A	0	0	19	0	0	0	0
02A	0	0	9	0	0	0	0
03A	0	0	16	0	0	0	0
04A	0	0	37	0	0	0	0
05A	0	0	148	0	0	0	0
06A	0	0	255	0	0	0	0
07A	0	0	401	0	0	0	0
08A	0	333	0	0	0	0	0
09A	0	303	0	0	0	0	0
10A	0	310	0	0	0	0	0
11A	0	310	0	0	0	0	0
12P	0	352	0	0	0	0	0
01P	0	345	0	0	0	0	0
02P	0	419	0	0	0	0	0
03P	0	497	0	0	0	0	0
04P	0	453	0	0	0	0	0
05P	0	424	0	0	0	0	0
06P	0	301	0	0	0	0	0
07P	0	156	0	0	0	0	0
08P	0	127	0	0	0	0	0
09P	0	110	0	0	0	0	0
10P	0	66	0	0	0	0	0
11P	0	44	0	0	0	0	0
TOT	0	4550	934	0	0	0	0

STATE OF CONNECTICUT
DEPARTMENT OF TRANSPORTATION
BUREAU OF POLICY AND PLANNING
PLANNING INVENTORY AND DATA

TRAFFIC RECORDER DATA

TOWN OF PUTNAM ROUTE 0044 DIRECTION B

WEST OF ROUTE 21

DAY	SUN	MON	TUE	WED	THU	FRI	SAT
DATE	0	0	10/22/2013	10/23/2013	10/24/2013	0	0
TYPE							
HOUR							

2013 ADT = 7700 ACF = NA

****

12A	0	0	0	33	35	0	0
01A	0	0	0	22	20	0	0
02A	0	0	0	19	17	0	0
03A	0	0	0	25	26	0	0
04A	0	0	44	52	42	0	0
05A	0	0	194	180	0	0	0
06A	0	0	349	381	0	0	0
07A	0	0	566	575	0	0	0
08A	0	0	491	476	0	0	0
09A	0	0	466	448	0	0	0
10A	0	0	486	480	0	0	0
11A	0	0	520	532	0	0	0
12P	0	0	560	574	0	0	0
01P	0	0	500	607	0	0	0
02P	0	0	633	632	0	0	0
03P	0	0	724	683	0	0	0
04P	0	0	726	711	0	0	0
05P	0	0	743	672	0	0	0
06P	0	0	446	460	0	0	0
07P	0	0	287	290	0	0	0
08P	0	0	191	179	0	0	0
09P	0	0	135	149	0	0	0
10P	0	0	103	85	0	0	0
11P	0	0	93	77	0	0	0
TOT	0	0	8257	8342	140	0	0

STATE OF CONNECTICUT
DEPARTMENT OF TRANSPORTATION
BUREAU OF POLICY AND PLANNING
PLANNING INVENTORY AND DATA

TRAFFIC RECORDER DATA

TOWN OF PUTNAM ROUTE 0044 DIRECTION B

WEST OF ROUTE 12 (W JCT)

DAY	SUN	MON	TUE	WED	THU	FRI	SAT
DATE	0	0	0	10/30/2013	10/31/2013	0	0
TYPE							
HOUR							

2013 ADT = 10000 ACF = NA

****

12A	0	0	0	0	60	0	0
01A	0	0	0	0	27	0	0
02A	0	0	0	0	17	0	0
03A	0	0	0	0	18	0	0
04A	0	0	0	0	41	0	0
05A	0	0	0	191	196	0	0
06A	0	0	0	408	0	0	0
07A	0	0	0	672	0	0	0
08A	0	0	0	697	0	0	0
09A	0	0	0	660	0	0	0
10A	0	0	0	625	0	0	0
11A	0	0	0	696	0	0	0
12P	0	0	0	778	0	0	0
01P	0	0	0	723	0	0	0
02P	0	0	0	803	0	0	0
03P	0	0	0	1021	0	0	0
04P	0	0	0	922	0	0	0
05P	0	0	0	898	0	0	0
06P	0	0	0	557	0	0	0
07P	0	0	0	426	0	0	0
08P	0	0	0	284	0	0	0
09P	0	0	0	131	0	0	0
10P	0	0	0	125	0	0	0
11P	0	0	0	92	0	0	0
TOT	0	0	0	10709	359	0	0

STATE OF CONNECTICUT
DEPARTMENT OF TRANSPORTATION
BUREAU OF POLICY AND PLANNING
PLANNING INVENTORY AND DATA

TRAFFIC RECORDER DATA

TOWN OF PUTNAM ROUTE 12 DIRECTION B

SOUTH OF ROUTE 44

DAY	SUN	MON	TUE	WED	THU	FRI	SAT
DATE	0	0	0	10/30/2013	10/31/2013	0	0
TYPE							
HOUR							

2013 ADT = 3800 ACF = NA

****

12A	0	0	0	0	37	0	0
01A	0	0	0	0	13	0	0
02A	0	0	0	0	3	0	0
03A	0	0	0	0	1	0	0
04A	0	0	0	0	4	0	0
05A	0	0	0	0	63	0	0
06A	0	0	0	144	0	0	0
07A	0	0	0	262	0	0	0
08A	0	0	0	256	0	0	0
09A	0	0	0	227	0	0	0
10A	0	0	0	209	0	0	0
11A	0	0	0	250	0	0	0
12P	0	0	0	315	0	0	0
01P	0	0	0	243	0	0	0
02P	0	0	0	323	0	0	0
03P	0	0	0	357	0	0	0
04P	0	0	0	341	0	0	0
05P	0	0	0	351	0	0	0
06P	0	0	0	251	0	0	0
07P	0	0	0	196	0	0	0
08P	0	0	0	101	0	0	0
09P	0	0	0	93	0	0	0
10P	0	0	0	60	0	0	0
11P	0	0	0	64	0	0	0
TOT	0	0	0	4043	121	0	0

STATE OF CONNECTICUT
DEPARTMENT OF TRANSPORTATION
BUREAU OF POLICY AND PLANNING
PLANNING INVENTORY AND DATA

TRAFFIC RECORDER DATA

TOWN OF PUTNAM ROUTE 171 DIRECTION B

EAST OF WOODSTOCK AVENUE #2

DAY	SUN	MON	TUE	WED	THU	FRI	SAT
DATE	0	0	0	10/30/2013	10/31/2013	0	0
TYPE							
HOUR							

2013 ADT = 6000 ACF = 0.98

****

12A	0	0	0	0	34	0	0
01A	0	0	0	0	22	0	0
02A	0	0	0	0	14	0	0
03A	0	0	0	0	12	0	0
04A	0	0	0	0	39	0	0
05A	0	0	0	110	116	0	0
06A	0	0	0	273	0	0	0
07A	0	0	0	562	0	0	0
08A	0	0	0	369	0	0	0
09A	0	0	0	323	0	0	0
10A	0	0	0	366	0	0	0
11A	0	0	0	361	0	0	0
12P	0	0	0	415	0	0	0
01P	0	0	0	377	0	0	0
02P	0	0	0	510	0	0	0
03P	0	0	0	582	0	0	0
04P	0	0	0	566	0	0	0
05P	0	0	0	601	0	0	0
06P	0	0	0	413	0	0	0
07P	0	0	0	274	0	0	0
08P	0	0	0	189	0	0	0
09P	0	0	0	106	0	0	0
10P	0	0	0	63	0	0	0
11P	0	0	0	59	0	0	0
TOT	0	0	0	6519	237	0	0

STATE OF CONNECTICUT
DEPARTMENT OF TRANSPORTATION
BUREAU OF POLICY AND PLANNING
PLANNING INVENTORY AND DATA

TRAFFIC RECORDER DATA

TOWN OF PUTNAM ROUTE 12 DIRECTION B

AT KILLINGLY TL

DAY	SUN	MON	TUE	WED	THU	FRI	SAT
DATE	0	0	0	10/23/2013	10/24/2013	0	0
TYPE							
HOUR							

2013 ADT = 1300 ACF = NA

****

12A	0	0	0	0	8	0	0
01A	0	0	0	0	6	0	0
02A	0	0	0	0	3	0	0
03A	0	0	0	0	3	0	0
04A	0	0	0	0	5	0	0
05A	0	0	0	0	19	0	0
06A	0	0	0	0	40	0	0
07A	0	0	0	0	68	0	0
08A	0	0	0	0	74	0	0
09A	0	0	0	67	0	0	0
10A	0	0	0	68	0	0	0
11A	0	0	0	97	0	0	0
12P	0	0	0	124	0	0	0
01P	0	0	0	95	0	0	0
02P	0	0	0	121	0	0	0
03P	0	0	0	129	0	0	0
04P	0	0	0	112	0	0	0
05P	0	0	0	106	0	0	0
06P	0	0	0	90	0	0	0
07P	0	0	0	42	0	0	0
08P	0	0	0	46	0	0	0
09P	0	0	0	24	0	0	0
10P	0	0	0	22	0	0	0
11P	0	0	0	14	0	0	0
TOT	0	0	0	1157	226	0	0

STATE OF CONNECTICUT
DEPARTMENT OF TRANSPORTATION
BUREAU OF POLICY AND PLANNING
PLANNING INVENTORY AND DATA

TRAFFIC RECORDER DATA

TOWN OF PUTNAM ROUTE 171 DIRECTION B

NW OF COTTAGE STREET

DAY	SUN	MON	TUE	WED	THU	FRI	SAT
DATE	0	0	0	10/30/2013	10/31/2013	0	0
TYPE							
HOUR							

2013 ADT = 9600 ACF = 0.98

****

12A	0	0	0	0	62	0	0
01A	0	0	0	0	17	0	0
02A	0	0	0	0	20	0	0
03A	0	0	0	0	22	0	0
04A	0	0	0	0	46	0	0
05A	0	0	0	162	179	0	0
06A	0	0	0	480	0	0	0
07A	0	0	0	736	0	0	0
08A	0	0	0	648	0	0	0
09A	0	0	0	567	0	0	0
10A	0	0	0	616	0	0	0
11A	0	0	0	639	0	0	0
12P	0	0	0	687	0	0	0
01P	0	0	0	659	0	0	0
02P	0	0	0	795	0	0	0
03P	0	0	0	971	0	0	0
04P	0	0	0	869	0	0	0
05P	0	0	0	982	0	0	0
06P	0	0	0	630	0	0	0
07P	0	0	0	394	0	0	0
08P	0	0	0	275	0	0	0
09P	0	0	0	141	0	0	0
10P	0	0	0	114	0	0	0
11P	0	0	0	80	0	0	0
TOT	0	0	0	10445	346	0	0

STATE OF CONNECTICUT
DEPARTMENT OF TRANSPORTATION
BUREAU OF POLICY AND PLANNING
PLANNING INVENTORY AND DATA

TRAFFIC RECORDER DATA

TOWN OF PUTNAM ROUTE DIRECTION B

WEST THOMPSON ROAD - SW OF ROUTE 171

DAY	SUN	MON	TUE	WED	THU	FRI	SAT
DATE	0	0	0	10/30/2013	10/31/2013	0	0
TYPE							
HOUR							

2013 ADT = 1000 ACF = NA

****

12A	0	0	0	0	5	0	0
01A	0	0	0	0	0	0	0
02A	0	0	0	0	1	0	0
03A	0	0	0	0	2	0	0
04A	0	0	0	0	12	0	0
05A	0	0	0	21	22	0	0
06A	0	0	0	62	68	0	0
07A	0	0	0	123	0	0	0
08A	0	0	0	84	0	0	0
09A	0	0	0	50	0	0	0
10A	0	0	0	46	0	0	0
11A	0	0	0	50	0	0	0
12P	0	0	0	66	0	0	0
01P	0	0	0	49	0	0	0
02P	0	0	0	67	0	0	0
03P	0	0	0	102	0	0	0
04P	0	0	0	117	0	0	0
05P	0	0	0	104	0	0	0
06P	0	0	0	68	0	0	0
07P	0	0	0	37	0	0	0
08P	0	0	0	32	0	0	0
09P	0	0	0	18	0	0	0
10P	0	0	0	12	0	0	0
11P	0	0	0	12	0	0	0
TOT	0	0	0	1120	110	0	0

STATE OF CONNECTICUT
DEPARTMENT OF TRANSPORTATION
BUREAU OF POLICY AND PLANNING
PLANNING INVENTORY AND DATA

TRAFFIC RECORDER DATA

TOWN OF PUTNAM ROUTE 0044 DIRECTION B

EAST OF THURBER ROAD

DAY	SUN	MON	TUE	WED	THU	FRI	SAT
DATE	0	10/21/2013	10/22/2013	0	0	0	0
TYPE							
HOUR							

2013 ADT = 5900 ACF = NA

****

12A	0	0	53	0	0	0	0
01A	0	0	20	0	0	0	0
02A	0	0	8	0	0	0	0
03A	0	0	17	0	0	0	0
04A	0	0	46	0	0	0	0
05A	0	0	150	0	0	0	0
06A	0	0	285	0	0	0	0
07A	0	0	441	0	0	0	0
08A	0	364	0	0	0	0	0
09A	0	303	0	0	0	0	0
10A	0	345	0	0	0	0	0
11A	0	350	0	0	0	0	0
12P	0	403	0	0	0	0	0
01P	0	359	0	0	0	0	0
02P	0	467	0	0	0	0	0
03P	0	564	0	0	0	0	0
04P	0	523	0	0	0	0	0
05P	0	474	0	0	0	0	0
06P	0	354	0	0	0	0	0
07P	0	177	0	0	0	0	0
08P	0	147	0	0	0	0	0
09P	0	132	0	0	0	0	0
10P	0	76	0	0	0	0	0
11P	0	51	0	0	0	0	0
TOT	0	5089	1020	0	0	0	0

STATE OF CONNECTICUT
DEPARTMENT OF TRANSPORTATION
BUREAU OF POLICY AND PLANNING
PLANNING INVENTORY AND DATA

TRAFFIC RECORDER DATA

TOWN OF PUTNAM ROUTE 0044 DIRECTION B

SOUTH OF QUINEBAUG AVENUE

DAY	SUN	MON	TUE	WED	THU	FRI	SAT
DATE	0	0	0	10/30/2013	10/31/2013	0	0
TYPE							
HOUR							

2013 ADT = 9200 ACF = NA

****

12A	0	0	0	0	42	0	0
01A	0	0	0	0	21	0	0
02A	0	0	0	0	24	0	0
03A	0	0	0	0	13	0	0
04A	0	0	0	0	24	0	0
05A	0	0	0	148	149	0	0
06A	0	0	0	453	417	0	0
07A	0	0	0	705	0	0	0
08A	0	0	0	687	0	0	0
09A	0	0	0	613	0	0	0
10A	0	0	0	598	0	0	0
11A	0	0	0	640	0	0	0
12P	0	0	0	587	0	0	0
01P	0	0	0	589	0	0	0
02P	0	0	0	688	0	0	0
03P	0	0	0	891	0	0	0
04P	0	0	0	815	0	0	0
05P	0	0	0	631	0	0	0
06P	0	0	0	462	0	0	0
07P	0	0	0	344	0	0	0
08P	0	0	0	202	0	0	0
09P	0	0	0	113	0	0	0
10P	0	0	0	117	0	0	0
11P	0	0	0	117	0	0	0
TOT	0	0	0	9400	690	0	0

STATE OF CONNECTICUT
DEPARTMENT OF TRANSPORTATION
BUREAU OF POLICY AND PLANNING
PLANNING INVENTORY AND DATA

TRAFFIC RECORDER DATA

TOWN OF PUTNAM ROUTE DIRECTION B

MAIN ST #1 (1W SB) - NORTH OF BUNDY ST

DAY	SUN	MON	TUE	WED	THU	FRI	SAT
DATE	0	0	0	10/30/2013	10/31/2013	0	0
TYPE							
HOUR							

2013 ADT = 1400 ACF = NA

****

12A	0	0	0	0	5	0	0
01A	0	0	0	0	5	0	0
02A	0	0	0	0	2	0	0
03A	0	0	0	0	2	0	0
04A	0	0	0	0	4	0	0
05A	0	0	0	0	10	0	0
06A	0	0	0	30	0	0	0
07A	0	0	0	51	0	0	0
08A	0	0	0	72	0	0	0
09A	0	0	0	90	0	0	0
10A	0	0	0	123	0	0	0
11A	0	0	0	134	0	0	0
12P	0	0	0	132	0	0	0
01P	0	0	0	114	0	0	0
02P	0	0	0	106	0	0	0
03P	0	0	0	133	0	0	0
04P	0	0	0	122	0	0	0
05P	0	0	0	122	0	0	0
06P	0	0	0	91	0	0	0
07P	0	0	0	63	0	0	0
08P	0	0	0	46	0	0	0
09P	0	0	0	23	0	0	0
10P	0	0	0	17	0	0	0
11P	0	0	0	16	0	0	0
TOT	0	0	0	1485	28	0	0

STATE OF CONNECTICUT
DEPARTMENT OF TRANSPORTATION
BUREAU OF POLICY AND PLANNING
PLANNING INVENTORY AND DATA

TRAFFIC RECORDER DATA

TOWN OF PUTNAM ROUTE DIRECTION B

CHAPMAN STREET - SE OF PLEASANT STREET

DAY	SUN	MON	TUE	WED	THU	FRI	SAT
DATE	0	0	0	10/23/2013	10/24/2013	0	0
TYPE							
HOUR							
	2013 ADT = 80		ACF = NA				
	**********						
12A	0	0	0	0	0	0	0
01A	0	0	0	0	0	0	0
02A	0	0	0	0	0	0	0
03A	0	0	0	0	1	0	0
04A	0	0	0	0	1	0	0
05A	0	0	0	0	2	0	0
06A	0	0	0	0	3	0	0
07A	0	0	0	0	5	0	0
08A	0	0	0	0	2	0	0
09A	0	0	0	1	0	0	0
10A	0	0	0	6	0	0	0
11A	0	0	0	8	0	0	0
12P	0	0	0	5	0	0	0
01P	0	0	0	12	0	0	0
02P	0	0	0	4	0	0	0
03P	0	0	0	5	0	0	0
04P	0	0	0	8	0	0	0
05P	0	0	0	9	0	0	0
06P	0	0	0	6	0	0	0
07P	0	0	0	2	0	0	0
08P	0	0	0	0	0	0	0
09P	0	0	0	1	0	0	0
10P	0	0	0	0	0	0	0
11P	0	0	0	2	0	0	0
TOT	0	0	0	69	14	0	0

STATE OF CONNECTICUT
DEPARTMENT OF TRANSPORTATION
BUREAU OF POLICY AND PLANNING
PLANNING INVENTORY AND DATA

TRAFFIC RECORDER DATA

TOWN OF PUTNAM ROUTE DIRECTION B

GROVELAND AVENUE - NORTH OF WHITTEMORE ST

DAY	SUN	MON	TUE	WED	THU	FRI	SAT
DATE	0	12/02/2013	12/03/2013	0	0	0	0
TYPE							
HOUR							

2013 ADT = 250 ACF = NA

****

12A	0	0	0	0	0	0	0
01A	0	0	1	0	0	0	0
02A	0	0	2	0	0	0	0
03A	0	0	2	0	0	0	0
04A	0	0	5	0	0	0	0
05A	0	0	8	0	0	0	0
06A	0	0	16	0	0	0	0
07A	0	18	0	0	0	0	0
08A	0	22	0	0	0	0	0
09A	0	7	0	0	0	0	0
10A	0	6	0	0	0	0	0
11A	0	9	0	0	0	0	0
12P	0	10	0	0	0	0	0
01P	0	13	0	0	0	0	0
02P	0	20	0	0	0	0	0
03P	0	21	0	0	0	0	0
04P	0	13	0	0	0	0	0
05P	0	21	0	0	0	0	0
06P	0	16	0	0	0	0	0
07P	0	12	0	0	0	0	0
08P	0	10	0	0	0	0	0
09P	0	11	0	0	0	0	0
10P	0	6	0	0	0	0	0
11P	0	7	0	0	0	0	0
TOT	0	222	34	0	0	0	0

STATE OF CONNECTICUT
DEPARTMENT OF TRANSPORTATION
BUREAU OF POLICY AND PLANNING
PLANNING INVENTORY AND DATA

TRAFFIC RECORDER DATA

TOWN OF PUTNAM ROUTE 0044 DIRECTION B

SE OF MUNYAN ROAD

DAY	SUN	MON	TUE	WED	THU	FRI	SAT
DATE	0	10/21/2013	10/22/2013	0	0	0	0
TYPE							
HOUR							

2013 ADT = 5400 ACF = NA

****

12A	0	0	54	0	0	0	0
01A	0	0	16	0	0	0	0
02A	0	0	13	0	0	0	0
03A	0	0	15	0	0	0	0
04A	0	0	39	0	0	0	0
05A	0	0	143	0	0	0	0
06A	0	0	270	0	0	0	0
07A	0	0	397	0	0	0	0
08A	0	340	0	0	0	0	0
09A	0	282	0	0	0	0	0
10A	0	315	0	0	0	0	0
11A	0	320	0	0	0	0	0
12P	0	368	0	0	0	0	0
01P	0	327	0	0	0	0	0
02P	0	445	0	0	0	0	0
03P	0	503	0	0	0	0	0
04P	0	482	0	0	0	0	0
05P	0	414	0	0	0	0	0
06P	0	303	0	0	0	0	0
07P	0	156	0	0	0	0	0
08P	0	126	0	0	0	0	0
09P	0	120	0	0	0	0	0
10P	0	72	0	0	0	0	0
11P	0	45	0	0	0	0	0
TOT	0	4618	947	0	0	0	0

STATE OF CONNECTICUT
DEPARTMENT OF TRANSPORTATION
BUREAU OF POLICY AND PLANNING
PLANNING INVENTORY AND DATA

TRAFFIC RECORDER DATA

TOWN OF PUTNAM ROUTE DIRECTION B

PARK ROAD - SOUTHEAST OF KENNEDY DRIVE

DAY	SUN	MON	TUE	WED	THU	FRI	SAT
DATE	0	0	0	10/23/2013	10/24/2013	0	0
TYPE							
HOUR							

2013 ADT = 4400 ACF = NA

****

12A	0	0	0	0	69	0	0
01A	0	0	0	0	26	0	0
02A	0	0	0	0	27	0	0
03A	0	0	0	0	27	0	0
04A	0	0	0	0	46	0	0
05A	0	0	0	0	195	0	0
06A	0	0	0	0	235	0	0
07A	0	0	0	0	256	0	0
08A	0	0	0	0	277	0	0
09A	0	0	0	215	0	0	0
10A	0	0	0	207	0	0	0
11A	0	0	0	289	0	0	0
12P	0	0	0	361	0	0	0
01P	0	0	0	286	0	0	0
02P	0	0	0	357	0	0	0
03P	0	0	0	417	0	0	0
04P	0	0	0	407	0	0	0
05P	0	0	0	282	0	0	0
06P	0	0	0	155	0	0	0
07P	0	0	0	85	0	0	0
08P	0	0	0	68	0	0	0
09P	0	0	0	62	0	0	0
10P	0	0	0	99	0	0	0
11P	0	0	0	75	0	0	0
TOT	0	0	0	3365	1158	0	0

STATE OF CONNECTICUT
DEPARTMENT OF TRANSPORTATION
BUREAU OF POLICY AND PLANNING
PLANNING INVENTORY AND DATA

TRAFFIC RECORDER DATA

TOWN OF PUTNAM ROUTE DIRECTION B

PLEASANT STREET - SOUTH OF ROUTE 12

DAY	SUN	MON	TUE	WED	THU	FRI	SAT
DATE	0	0	0	10/23/2013	10/24/2013	0	0
TYPE							
HOUR							

2013 ADT = 200 ACF = NA

****

12A	0	0	0	0	0	0	0
01A	0	0	0	0	1	0	0
02A	0	0	0	0	1	0	0
03A	0	0	0	0	0	0	0
04A	0	0	0	0	1	0	0
05A	0	0	0	0	1	0	0
06A	0	0	0	0	2	0	0
07A	0	0	0	0	8	0	0
08A	0	0	0	0	9	0	0
09A	0	0	0	5	0	0	0
10A	0	0	0	5	0	0	0
11A	0	0	0	13	0	0	0
12P	0	0	0	10	0	0	0
01P	0	0	0	6	0	0	0
02P	0	0	0	8	0	0	0
03P	0	0	0	13	0	0	0
04P	0	0	0	20	0	0	0
05P	0	0	0	25	0	0	0
06P	0	0	0	33	0	0	0
07P	0	0	0	20	0	0	0
08P	0	0	0	16	0	0	0
09P	0	0	0	11	0	0	0
10P	0	0	0	3	0	0	0
11P	0	0	0	2	0	0	0
TOT	0	0	0	190	23	0	0

STATE OF CONNECTICUT
DEPARTMENT OF TRANSPORTATION
BUREAU OF POLICY AND PLANNING
PLANNING INVENTORY AND DATA

TRAFFIC RECORDER DATA

TOWN OF PUTNAM ROUTE DIRECTION B

BELLEVUE STREET - EAST OF WILKINSON STREET

DAY	SUN	MON	TUE	WED	THU	FRI	SAT
DATE	0	0	0	10/23/2013	10/24/2013	0	0
TYPE							
HOUR							

2013 ADT = 50 ACF = NA

****

12A	0	0	0	0	3	0	0
01A	0	0	0	0	1	0	0
02A	0	0	0	0	0	0	0
03A	0	0	0	0	0	0	0
04A	0	0	0	0	1	0	0
05A	0	0	0	0	3	0	0
06A	0	0	0	0	1	0	0
07A	0	0	0	0	3	0	0
08A	0	0	0	0	2	0	0
09A	0	0	0	1	0	0	0
10A	0	0	0	3	0	0	0
11A	0	0	0	1	0	0	0
12P	0	0	0	9	0	0	0
01P	0	0	0	7	0	0	0
02P	0	0	0	3	0	0	0
03P	0	0	0	4	0	0	0
04P	0	0	0	4	0	0	0
05P	0	0	0	6	0	0	0
06P	0	0	0	3	0	0	0
07P	0	0	0	2	0	0	0
08P	0	0	0	0	0	0	0
09P	0	0	0	0	0	0	0
10P	0	0	0	1	0	0	0
11P	0	0	0	0	0	0	0
TOT	0	0	0	44	14	0	0

STATE OF CONNECTICUT
DEPARTMENT OF TRANSPORTATION
BUREAU OF POLICY AND PLANNING
PLANNING INVENTORY AND DATA

TRAFFIC RECORDER DATA

TOWN OF PUTNAM ROUTE DIRECTION B

CLEVELAND STREET - SW OF HARRISON ST

DAY	SUN	MON	TUE	WED	THU	FRI	SAT
DATE	0	12/02/2013	12/03/2013	0	0	0	0
TYPE							
HOUR							

2013 ADT = 700 ACF = NA

****

12A	0	0	6	0	0	0	0
01A	0	0	0	0	0	0	0
02A	0	0	0	0	0	0	0
03A	0	0	1	0	0	0	0
04A	0	0	9	0	0	0	0
05A	0	0	17	0	0	0	0
06A	0	25	18	0	0	0	0
07A	0	47	0	0	0	0	0
08A	0	35	0	0	0	0	0
09A	0	23	0	0	0	0	0
10A	0	27	0	0	0	0	0
11A	0	49	0	0	0	0	0
12P	0	40	0	0	0	0	0
01P	0	40	0	0	0	0	0
02P	0	54	0	0	0	0	0
03P	0	66	0	0	0	0	0
04P	0	68	0	0	0	0	0
05P	0	84	0	0	0	0	0
06P	0	44	0	0	0	0	0
07P	0	29	0	0	0	0	0
08P	0	26	0	0	0	0	0
09P	0	23	0	0	0	0	0
10P	0	10	0	0	0	0	0
11P	0	5	0	0	0	0	0
TOT	0	695	51	0	0	0	0

STATE OF CONNECTICUT
DEPARTMENT OF TRANSPORTATION
BUREAU OF POLICY AND PLANNING
PLANNING INVENTORY AND DATA

TRAFFIC RECORDER DATA

TOWN OF PUTNAM ROUTE DIRECTION B

MAPLE STREET - SW OF CHURCH STREET

DAY	SUN	MON	TUE	WED	THU	FRI	SAT
DATE	0	0	0	10/30/2013	10/31/2013	0	0
TYPE							
HOUR							

2013 ADT = 200 ACF = NA

****

12A	0	0	0	0	1	0	0
01A	0	0	0	0	0	0	0
02A	0	0	0	0	0	0	0
03A	0	0	0	0	0	0	0
04A	0	0	0	0	0	0	0
05A	0	0	0	0	4	0	0
06A	0	0	0	6	0	0	0
07A	0	0	0	14	0	0	0
08A	0	0	0	7	0	0	0
09A	0	0	0	3	0	0	0
10A	0	0	0	2	0	0	0
11A	0	0	0	17	0	0	0
12P	0	0	0	8	0	0	0
01P	0	0	0	13	0	0	0
02P	0	0	0	20	0	0	0
03P	0	0	0	17	0	0	0
04P	0	0	0	13	0	0	0
05P	0	0	0	14	0	0	0
06P	0	0	0	13	0	0	0
07P	0	0	0	10	0	0	0
08P	0	0	0	6	0	0	0
09P	0	0	0	15	0	0	0
10P	0	0	0	4	0	0	0
11P	0	0	0	3	0	0	0
TOT	0	0	0	185	5	0	0

STATE OF CONNECTICUT
DEPARTMENT OF TRANSPORTATION
BUREAU OF POLICY AND PLANNING
PLANNING INVENTORY AND DATA

TRAFFIC RECORDER DATA

TOWN OF PUTNAM ROUTE DIRECTION B

QUINEBAUG AVENUE - SE OF US 44

DAY	SUN	MON	TUE	WED	THU	FRI	SAT
DATE	0	0	0	10/30/2013	10/31/2013	0	0
TYPE							
HOUR							

2013 ADT = 750 ACF = NA

****

12A	0	0	0	0	11	0	0
01A	0	0	0	0	2	0	0
02A	0	0	0	0	0	0	0
03A	0	0	0	0	2	0	0
04A	0	0	0	0	3	0	0
05A	0	0	0	0	17	0	0
06A	0	0	0	34	48	0	0
07A	0	0	0	66	0	0	0
08A	0	0	0	50	0	0	0
09A	0	0	0	41	0	0	0
10A	0	0	0	44	0	0	0
11A	0	0	0	54	0	0	0
12P	0	0	0	49	0	0	0
01P	0	0	0	40	0	0	0
02P	0	0	0	62	0	0	0
03P	0	0	0	79	0	0	0
04P	0	0	0	74	0	0	0
05P	0	0	0	61	0	0	0
06P	0	0	0	36	0	0	0
07P	0	0	0	31	0	0	0
08P	0	0	0	20	0	0	0
09P	0	0	0	20	0	0	0
10P	0	0	0	10	0	0	0
11P	0	0	0	3	0	0	0
TOT	0	0	0	774	83	0	0

STATE OF CONNECTICUT
DEPARTMENT OF TRANSPORTATION
BUREAU OF POLICY AND PLANNING
PLANNING INVENTORY AND DATA

TRAFFIC RECORDER DATA

TOWN OF PUTNAM ROUTE DIRECTION B

ROOSEVELT STREET - EAST OF MILTON STREET

DAY	SUN	MON	TUE	WED	THU	FRI	SAT
DATE	0	12/02/2013	12/03/2013	0	0	0	0
TYPE							
HOUR							

2013 ADT = 60 ACF = NA

****

12A	0	0	1	0	0	0	0
01A	0	0	1	0	0	0	0
02A	0	0	0	0	0	0	0
03A	0	0	0	0	0	0	0
04A	0	0	0	0	0	0	0
05A	0	0	0	0	0	0	0
06A	0	0	0	0	0	0	0
07A	0	4	0	0	0	0	0
08A	0	3	0	0	0	0	0
09A	0	4	0	0	0	0	0
10A	0	4	0	0	0	0	0
11A	0	5	0	0	0	0	0
12P	0	1	0	0	0	0	0
01P	0	4	0	0	0	0	0
02P	0	10	0	0	0	0	0
03P	0	6	0	0	0	0	0
04P	0	9	0	0	0	0	0
05P	0	1	0	0	0	0	0
06P	0	3	0	0	0	0	0
07P	0	6	0	0	0	0	0
08P	0	1	0	0	0	0	0
09P	0	0	0	0	0	0	0
10P	0	0	0	0	0	0	0
11P	0	0	0	0	0	0	0
TOT	0	61	2	0	0	0	0

STATE OF CONNECTICUT
DEPARTMENT OF TRANSPORTATION
BUREAU OF POLICY AND PLANNING
PLANNING INVENTORY AND DATA

TRAFFIC RECORDER DATA

TOWN OF PUTNAM ROUTE DIRECTION B

WILKINSON STREET - SW OF OAK STREET

DAY	SUN	MON	TUE	WED	THU	FRI	SAT
DATE	0	0	0	10/23/2013	10/24/2013	0	0
TYPE							
HOUR							

2013 ADT = 200 ACF = NA

****

12A	0	0	0	0	2	0	0
01A	0	0	0	0	1	0	0
02A	0	0	0	0	0	0	0
03A	0	0	0	0	4	0	0
04A	0	0	0	0	2	0	0
05A	0	0	0	0	3	0	0
06A	0	0	0	0	12	0	0
07A	0	0	0	0	14	0	0
08A	0	0	0	0	13	0	0
09A	0	0	0	7	0	0	0
10A	0	0	0	7	0	0	0
11A	0	0	0	11	0	0	0
12P	0	0	0	13	0	0	0
01P	0	0	0	17	0	0	0
02P	0	0	0	12	0	0	0
03P	0	0	0	20	0	0	0
04P	0	0	0	24	0	0	0
05P	0	0	0	14	0	0	0
06P	0	0	0	21	0	0	0
07P	0	0	0	17	0	0	0
08P	0	0	0	7	0	0	0
09P	0	0	0	3	0	0	0
10P	0	0	0	6	0	0	0
11P	0	0	0	4	0	0	0
TOT	0	0	0	183	51	0	0

STATE OF CONNECTICUT
DEPARTMENT OF TRANSPORTATION
BUREAU OF POLICY AND PLANNING
PLANNING INVENTORY AND DATA

TRAFFIC RECORDER DATA

TOWN OF PUTNAM ROUTE DIRECTION B

KENNEDY DR - NW OF I-395 NB OFF RAMP(X95)

DAY	SUN	MON	TUE	WED	THU	FRI	SAT
DATE	0	0	0	10/23/2013	10/24/2013	0	0
TYPE							
HOUR							

2013 ADT = 8300 ACF = NA

****

12A	0	0	0	0	50	0	0
01A	0	0	0	0	34	0	0
02A	0	0	0	0	30	0	0
03A	0	0	0	0	30	0	0
04A	0	0	0	0	58	0	0
05A	0	0	0	0	199	0	0
06A	0	0	0	0	462	0	0
07A	0	0	0	0	645	0	0
08A	0	0	0	0	577	0	0
09A	0	0	0	464	0	0	0
10A	0	0	0	481	0	0	0
11A	0	0	0	526	0	0	0
12P	0	0	0	615	0	0	0
01P	0	0	0	558	0	0	0
02P	0	0	0	733	0	0	0
03P	0	0	0	693	0	0	0
04P	0	0	0	747	0	0	0
05P	0	0	0	527	0	0	0
06P	0	0	0	324	0	0	0
07P	0	0	0	234	0	0	0
08P	0	0	0	184	0	0	0
09P	0	0	0	126	0	0	0
10P	0	0	0	144	0	0	0
11P	0	0	0	83	0	0	0
TOT	0	0	0	6439	2085	0	0

STATE OF CONNECTICUT
DEPARTMENT OF TRANSPORTATION
BUREAU OF POLICY AND PLANNING
PLANNING INVENTORY AND DATA

TRAFFIC RECORDER DATA

TOWN OF PUTNAM ROUTE DIRECTION B

SABIN STREET - NW OF UNDERWOOD ROAD

DAY	SUN	MON	TUE	WED	THU	FRI	SAT
DATE	0	0	0	10/30/2013	10/31/2013	0	0
TYPE							
HOUR							

2013 ADT = 2000 ACF = NA

****

12A	0	0	0	0	10	0	0
01A	0	0	0	0	5	0	0
02A	0	0	0	0	3	0	0
03A	0	0	0	0	2	0	0
04A	0	0	0	0	10	0	0
05A	0	0	0	0	37	0	0
06A	0	0	0	113	123	0	0
07A	0	0	0	246	0	0	0
08A	0	0	0	126	0	0	0
09A	0	0	0	95	0	0	0
10A	0	0	0	118	0	0	0
11A	0	0	0	110	0	0	0
12P	0	0	0	112	0	0	0
01P	0	0	0	116	0	0	0
02P	0	0	0	170	0	0	0
03P	0	0	0	200	0	0	0
04P	0	0	0	220	0	0	0
05P	0	0	0	200	0	0	0
06P	0	0	0	99	0	0	0
07P	0	0	0	85	0	0	0
08P	0	0	0	59	0	0	0
09P	0	0	0	34	0	0	0
10P	0	0	0	26	0	0	0
11P	0	0	0	14	0	0	0
TOT	0	0	0	2143	190	0	0

STATE OF CONNECTICUT
DEPARTMENT OF TRANSPORTATION
BUREAU OF POLICY AND PLANNING
PLANNING INVENTORY AND DATA

TRAFFIC RECORDER DATA

TOWN OF PUTNAM ROUTE 171 DIRECTION N

NW OF US 44

DAY	SUN	MON	TUE	WED	THU	FRI	SAT
DATE	0	11/18/2013	11/19/2013	11/20/2013	0	0	0
TYPE							
HOUR							

2013 ADT = 4800 ACF = 0.98

****

12A	0	0	19	22	0	0	0
01A	0	0	9	17	0	0	0
02A	0	0	6	5	0	0	0
03A	0	0	7	7	0	0	0
04A	0	0	23	21	0	0	0
05A	0	0	59	66	0	0	0
06A	0	0	177	179	0	0	0
07A	0	312	327	357	0	0	0
08A	0	254	277	271	0	0	0
09A	0	252	290	0	0	0	0
10A	0	319	299	0	0	0	0
11A	0	331	381	0	0	0	0
12P	0	383	354	0	0	0	0
01P	0	374	363	0	0	0	0
02P	0	427	431	0	0	0	0
03P	0	443	440	0	0	0	0
04P	0	492	471	0	0	0	0
05P	0	427	446	0	0	0	0
06P	0	328	342	0	0	0	0
07P	0	210	207	0	0	0	0
08P	0	127	153	0	0	0	0
09P	0	96	103	0	0	0	0
10P	0	62	70	0	0	0	0
11P	0	44	44	0	0	0	0
TOT	0	4881	5298	945	0	0	0

STATE OF CONNECTICUT
DEPARTMENT OF TRANSPORTATION
BUREAU OF POLICY AND PLANNING
PLANNING INVENTORY AND DATA

TRAFFIC RECORDER DATA

TOWN OF PUTNAM ROUTE 171 DIRECTION S

NW OF US 44

DAY	SUN	MON	TUE	WED	THU	FRI	SAT
DATE	0	11/18/2013	11/19/2013	11/20/2013	0	0	0
TYPE							
HOUR							

2013 ADT = 4800 ACF = 0.98

****

12A	0	0	36	21	0	0	0
01A	0	0	15	4	0	0	0
02A	0	0	9	11	0	0	0
03A	0	0	13	12	0	0	0
04A	0	0	42	35	0	0	0
05A	0	0	94	98	0	0	0
06A	0	0	183	196	0	0	0
07A	0	308	301	286	0	0	0
08A	0	324	293	311	0	0	0
09A	0	319	314	0	0	0	0
10A	0	349	321	0	0	0	0
11A	0	380	333	0	0	0	0
12P	0	421	389	0	0	0	0
01P	0	375	344	0	0	0	0
02P	0	443	404	0	0	0	0
03P	0	457	478	0	0	0	0
04P	0	482	452	0	0	0	0
05P	0	387	382	0	0	0	0
06P	0	225	261	0	0	0	0
07P	0	171	180	0	0	0	0
08P	0	110	114	0	0	0	0
09P	0	77	99	0	0	0	0
10P	0	56	56	0	0	0	0
11P	0	35	31	0	0	0	0
TOT	0	4919	5144	974	0	0	0

STATE OF CONNECTICUT
DEPARTMENT OF TRANSPORTATION
BUREAU OF POLICY AND PLANNING
PLANNING INVENTORY AND DATA

TRAFFIC RECORDER DATA

TOWN OF PUTNAM ROUTE 0044 DIRECTION N

SW OF ROUTE 12 (E JCT)

DAY	SUN	MON	TUE	WED	THU	FRI	SAT
DATE	0	0	11/19/2013	11/20/2013	11/21/2013	0	0
TYPE							
HOUR							

2013 ADT = 6400 ACF = 0.98

****

12A	0	0	0	24	24	0	0
01A	0	0	0	11	14	0	0
02A	0	0	0	13	16	0	0
03A	0	0	0	22	24	0	0
04A	0	0	0	49	44	0	0
05A	0	0	0	139	141	0	0
06A	0	0	278	270	292	0	0
07A	0	0	406	397	434	0	0
08A	0	0	375	393	361	0	0
09A	0	0	406	408	0	0	0
10A	0	0	450	449	0	0	0
11A	0	0	460	501	0	0	0
12P	0	0	526	522	0	0	0
01P	0	0	470	489	0	0	0
02P	0	0	563	511	0	0	0
03P	0	0	650	644	0	0	0
04P	0	0	602	612	0	0	0
05P	0	0	551	579	0	0	0
06P	0	0	334	349	0	0	0
07P	0	0	229	256	0	0	0
08P	0	0	176	191	0	0	0
09P	0	0	136	143	0	0	0
10P	0	0	81	82	0	0	0
11P	0	0	60	45	0	0	0
TOT	0	0	6753	7099	1350	0	0

STATE OF CONNECTICUT
DEPARTMENT OF TRANSPORTATION
BUREAU OF POLICY AND PLANNING
PLANNING INVENTORY AND DATA

TRAFFIC RECORDER DATA

TOWN OF PUTNAM ROUTE 0044 DIRECTION S

SW OF ROUTE 12 (E JCT)

DAY	SUN	MON	TUE	WED	THU	FRI	SAT
DATE	0	0	11/19/2013	11/20/2013	11/21/2013	0	0
TYPE							
HOUR							

2013 ADT = 6500 ACF = 0.98

****

12A	0	0	0	26	30	0	0
01A	0	0	0	26	19	0	0
02A	0	0	0	8	26	0	0
03A	0	0	0	10	13	0	0
04A	0	0	0	34	32	0	0
05A	0	0	0	106	118	0	0
06A	0	0	262	277	284	0	0
07A	0	0	446	444	446	0	0
08A	0	0	374	364	408	0	0
09A	0	0	364	393	0	0	0
10A	0	0	398	447	0	0	0
11A	0	0	480	462	0	0	0
12P	0	0	494	496	0	0	0
01P	0	0	521	515	0	0	0
02P	0	0	576	567	0	0	0
03P	0	0	552	605	0	0	0
04P	0	0	587	627	0	0	0
05P	0	0	553	596	0	0	0
06P	0	0	448	444	0	0	0
07P	0	0	261	288	0	0	0
08P	0	0	202	191	0	0	0
09P	0	0	144	144	0	0	0
10P	0	0	98	97	0	0	0
11P	0	0	55	64	0	0	0
TOT	0	0	6815	7231	1376	0	0

STATE OF CONNECTICUT
DEPARTMENT OF TRANSPORTATION
BUREAU OF POLICY AND PLANNING
PLANNING INVENTORY AND DATA

TRAFFIC RECORDER DATA

TOWN OF PUTNAM ROUTE 12 DIRECTION N

SOUTH OF HERITAGE ROAD

DAY	SUN	MON	TUE	WED	THU	FRI	SAT
DATE	0	11/18/2013	11/19/2013	11/20/2013	0	0	0
TYPE							
HOUR							

2013 ADT = 1100 ACF = NA

****

12A	0	0	11	4	0	0	0
01A	0	0	6	6	0	0	0
02A	0	0	2	2	0	0	0
03A	0	0	9	6	0	0	0
04A	0	0	8	6	0	0	0
05A	0	0	16	1	0	0	0
06A	0	52	40	0	0	0	0
07A	0	63	76	0	0	0	0
08A	0	73	57	0	0	0	0
09A	0	70	49	0	0	0	0
10A	0	76	63	0	0	0	0
11A	0	71	66	0	0	0	0
12P	0	84	73	0	0	0	0
01P	0	74	77	0	0	0	0
02P	0	98	77	0	0	0	0
03P	0	106	104	0	0	0	0
04P	0	122	135	0	0	0	0
05P	0	106	100	0	0	0	0
06P	0	56	76	0	0	0	0
07P	0	38	42	0	0	0	0
08P	0	23	40	0	0	0	0
09P	0	21	28	0	0	0	0
10P	0	15	24	0	0	0	0
11P	0	25	15	0	0	0	0
TOT	0	1173	1194	25	0	0	0

STATE OF CONNECTICUT
DEPARTMENT OF TRANSPORTATION
BUREAU OF POLICY AND PLANNING
PLANNING INVENTORY AND DATA

TRAFFIC RECORDER DATA

TOWN OF PUTNAM ROUTE 12 DIRECTION S

SOUTH OF HERITAGE ROAD

DAY	SUN	MON	TUE	WED	THU	FRI	SAT
DATE	0	11/18/2013	11/19/2013	11/20/2013	0	0	0
TYPE							
HOUR							

2013 ADT = 1100 ACF = NA

****

12A	0	0	3	5	0	0	0
01A	0	0	3	0	0	0	0
02A	0	0	1	2	0	0	0
03A	0	0	1	6	0	0	0
04A	0	0	10	6	0	0	0
05A	0	0	31	65	0	0	0
06A	0	41	46	82	0	0	0
07A	0	98	74	130	0	0	0
08A	0	54	53	0	0	0	0
09A	0	60	66	0	0	0	0
10A	0	64	55	0	0	0	0
11A	0	81	75	0	0	0	0
12P	0	93	106	0	0	0	0
01P	0	83	82	0	0	0	0
02P	0	108	86	0	0	0	0
03P	0	96	102	0	0	0	0
04P	0	99	95	0	0	0	0
05P	0	89	71	0	0	0	0
06P	0	57	38	0	0	0	0
07P	0	26	37	0	0	0	0
08P	0	31	23	0	0	0	0
09P	0	15	23	0	0	0	0
10P	0	12	11	0	0	0	0
11P	0	10	10	0	0	0	0
TOT	0	1117	1102	296	0	0	0

STATE OF CONNECTICUT
DEPARTMENT OF TRANSPORTATION
BUREAU OF POLICY AND PLANNING
PLANNING INVENTORY AND DATA

TRAFFIC RECORDER DATA

TOWN OF PUTNAM ROUTE 0044 DIRECTION E

SW OF BARBER STREET

DAY	SUN	MON	TUE	WED	THU	FRI	SAT
DATE	0	11/18/2013	11/19/2013	11/20/2013	0	0	0
TYPE							
HOUR							

2013 ADT = 3100 ACF = NA

****

12A	0	0	13	18	0	0	0
01A	0	0	5	6	0	0	0
02A	0	0	15	7	0	0	0
03A	0	0	6	10	0	0	0
04A	0	0	17	21	0	0	0
05A	0	0	55	56	0	0	0
06A	0	0	126	99	0	0	0
07A	0	184	178	185	0	0	0
08A	0	192	177	161	0	0	0
09A	0	199	181	0	0	0	0
10A	0	229	206	0	0	0	0
11A	0	248	225	0	0	0	0
12P	0	252	251	0	0	0	0
01P	0	257	225	0	0	0	0
02P	0	240	294	0	0	0	0
03P	0	280	324	0	0	0	0
04P	0	284	313	0	0	0	0
05P	0	229	274	0	0	0	0
06P	0	185	156	0	0	0	0
07P	0	113	118	0	0	0	0
08P	0	79	84	0	0	0	0
09P	0	64	71	0	0	0	0
10P	0	47	43	0	0	0	0
11P	0	45	45	0	0	0	0
TOT	0	3127	3402	563	0	0	0

STATE OF CONNECTICUT
DEPARTMENT OF TRANSPORTATION
BUREAU OF POLICY AND PLANNING
PLANNING INVENTORY AND DATA

TRAFFIC RECORDER DATA

TOWN OF PUTNAM ROUTE 0044 DIRECTION W

SW OF BARBER STREET

DAY	SUN	MON	TUE	WED	THU	FRI	SAT
DATE	0	11/18/2013	11/19/2013	11/20/2013	0	0	0
TYPE							
HOUR							

2013 ADT = 3100 ACF = NA

****

12A	0	0	16	16	0	0	0
01A	0	0	11	8	0	0	0
02A	0	0	9	3	0	0	0
03A	0	0	5	8	0	0	0
04A	0	0	28	15	0	0	0
05A	0	0	65	62	0	0	0
06A	0	0	136	148	0	0	0
07A	0	233	223	217	0	0	0
08A	0	204	202	207	0	0	0
09A	0	197	187	0	0	0	0
10A	0	197	181	0	0	0	0
11A	0	213	199	0	0	0	0
12P	0	242	235	0	0	0	0
01P	0	255	250	0	0	0	0
02P	0	248	259	0	0	0	0
03P	0	236	253	0	0	0	0
04P	0	263	266	0	0	0	0
05P	0	219	224	0	0	0	0
06P	0	182	213	0	0	0	0
07P	0	100	106	0	0	0	0
08P	0	87	85	0	0	0	0
09P	0	59	71	0	0	0	0
10P	0	49	54	0	0	0	0
11P	0	31	24	0	0	0	0
TOT	0	3015	3302	684	0	0	0

STATE OF CONNECTICUT
DEPARTMENT OF TRANSPORTATION
BUREAU OF POLICY AND PLANNING
PLANNING INVENTORY AND DATA

TRAFFIC RECORDER DATA

TOWN OF PUTNAM ROUTE 0044 DIRECTION E

NE OF ROUTE 12 (W JCT)

DAY	SUN	MON	TUE	WED	THU	FRI	SAT
DATE	0	11/18/2013	11/19/2013	11/20/2013	0	0	0
TYPE							
HOUR							

2013 ADT = 3100 ACF = NA

****

12A	0	0	8	19	0	0	0
01A	0	0	6	5	0	0	0
02A	0	0	10	3	0	0	0
03A	0	0	9	9	0	0	0
04A	0	0	10	13	0	0	0
05A	0	0	46	47	0	0	0
06A	0	0	106	83	0	0	0
07A	0	154	155	161	0	0	0
08A	0	190	178	0	0	0	0
09A	0	205	192	0	0	0	0
10A	0	227	207	0	0	0	0
11A	0	256	227	0	0	0	0
12P	0	256	215	0	0	0	0
01P	0	250	207	0	0	0	0
02P	0	256	295	0	0	0	0
03P	0	306	310	0	0	0	0
04P	0	285	316	0	0	0	0
05P	0	251	271	0	0	0	0
06P	0	155	168	0	0	0	0
07P	0	109	125	0	0	0	0
08P	0	76	92	0	0	0	0
09P	0	58	56	0	0	0	0
10P	0	39	36	0	0	0	0
11P	0	45	43	0	0	0	0
TOT	0	3118	3288	340	0	0	0

STATE OF CONNECTICUT
DEPARTMENT OF TRANSPORTATION
BUREAU OF POLICY AND PLANNING
PLANNING INVENTORY AND DATA

TRAFFIC RECORDER DATA

TOWN OF PUTNAM ROUTE 0044 DIRECTION W

NE OF ROUTE 12 (W JCT)

DAY	SUN	MON	TUE	WED	THU	FRI	SAT
DATE	0	11/18/2013	11/19/2013	11/20/2013	0	0	0
TYPE							
HOUR							

2013 ADT = 2700 ACF = NA

****

12A	0	0	10	9	0	0	0
01A	0	0	5	8	0	0	0
02A	0	0	9	7	0	0	0
03A	0	0	5	5	0	0	0
04A	0	0	29	16	0	0	0
05A	0	0	67	68	0	0	0
06A	0	0	134	147	0	0	0
07A	0	238	231	224	0	0	0
08A	0	208	171	0	0	0	0
09A	0	172	178	0	0	0	0
10A	0	178	160	0	0	0	0
11A	0	191	177	0	0	0	0
12P	0	232	215	0	0	0	0
01P	0	225	222	0	0	0	0
02P	0	215	237	0	0	0	0
03P	0	204	228	0	0	0	0
04P	0	217	209	0	0	0	0
05P	0	172	189	0	0	0	0
06P	0	160	179	0	0	0	0
07P	0	91	92	0	0	0	0
08P	0	64	80	0	0	0	0
09P	0	52	72	0	0	0	0
10P	0	42	48	0	0	0	0
11P	0	22	20	0	0	0	0
TOT	0	2683	2967	484	0	0	0

STATE OF CONNECTICUT
DEPARTMENT OF TRANSPORTATION
BUREAU OF POLICY AND PLANNING
PLANNING INVENTORY AND DATA

TRAFFIC RECORDER DATA

TOWN OF PUTNAM ROUTE 21 DIRECTION N

SW OF US 44

DAY	SUN	MON	TUE	WED	THU	FRI	SAT
DATE	0	11/25/2013	11/26/2013	11/27/2013	0	0	0
TYPE							
HOUR							
	2013 ADT = 600		ACF = NA				
	**********						
12A	0	0	2	1	0	0	0
01A	0	0	2	0	0	0	0
02A	0	0	0	2	0	0	0
03A	0	0	2	0	0	0	0
04A	0	7	3	0	0	0	0
05A	0	12	6	0	0	0	0
06A	0	28	25	0	0	0	0
07A	0	39	39	0	0	0	0
08A	0	41	39	0	0	0	0
09A	0	36	29	0	0	0	0
10A	0	27	29	0	0	0	0
11A	0	36	56	0	0	0	0
12P	0	46	48	0	0	0	0
01P	0	59	41	0	0	0	0
02P	0	54	60	0	0	0	0
03P	0	67	64	0	0	0	0
04P	0	54	47	0	0	0	0
05P	0	49	43	0	0	0	0
06P	0	28	50	0	0	0	0
07P	0	12	19	0	0	0	0
08P	0	15	16	0	0	0	0
09P	0	8	1	0	0	0	0
10P	0	7	14	0	0	0	0
11P	0	3	5	0	0	0	0
TOT	0	628	640	3	0	0	0

STATE OF CONNECTICUT
DEPARTMENT OF TRANSPORTATION
BUREAU OF POLICY AND PLANNING
PLANNING INVENTORY AND DATA

TRAFFIC RECORDER DATA

TOWN OF PUTNAM ROUTE 21 DIRECTION S

SW OF US 44

DAY	SUN	MON	TUE	WED	THU	FRI	SAT
DATE	0	11/25/2013	11/26/2013	11/27/2013	0	0	0
TYPE							
HOUR							

2013 ADT = 700 ACF = NA

****

12A	0	0	3	4	0	0	0
01A	0	0	0	2	0	0	0
02A	0	0	2	5	0	0	0
03A	0	0	0	1	0	0	0
04A	0	8	5	0	0	0	0
05A	0	7	9	0	0	0	0
06A	0	28	27	0	0	0	0
07A	0	28	35	0	0	0	0
08A	0	32	47	0	0	0	0
09A	0	44	38	0	0	0	0
10A	0	31	35	0	0	0	0
11A	0	49	53	0	0	0	0
12P	0	60	56	0	0	0	0
01P	0	61	58	0	0	0	0
02P	0	53	70	0	0	0	0
03P	0	55	79	0	0	0	0
04P	0	66	71	0	0	0	0
05P	0	58	47	0	0	0	0
06P	0	35	55	0	0	0	0
07P	0	14	33	0	0	0	0
08P	0	14	26	0	0	0	0
09P	0	11	11	0	0	0	0
10P	0	4	6	0	0	0	0
11P	0	10	12	0	0	0	0
TOT	0	668	778	12	0	0	0

STATE OF CONNECTICUT
DEPARTMENT OF TRANSPORTATION
BUREAU OF POLICY AND PLANNING
PLANNING INVENTORY AND DATA

TRAFFIC RECORDER DATA

TOWN OF PUTNAM ROUTE 21 DIRECTION N

NORTH OF MARY CREST DRIVE

DAY	SUN	MON	TUE	WED	THU	FRI	SAT
DATE	0	11/25/2013	11/26/2013	11/27/2013	0	0	0
TYPE							
HOUR							

2013 ADT = 1100 ACF = NA

****

12A	0	0	0	5	0	0	0
01A	0	0	2	3	0	0	0
02A	0	0	1	3	0	0	0
03A	0	0	0	0	0	0	0
04A	0	12	9	0	0	0	0
05A	0	14	19	0	0	0	0
06A	0	29	40	0	0	0	0
07A	0	49	62	0	0	0	0
08A	0	43	56	0	0	0	0
09A	0	61	73	0	0	0	0
10A	0	64	83	0	0	0	0
11A	0	77	85	0	0	0	0
12P	0	88	83	0	0	0	0
01P	0	91	97	0	0	0	0
02P	0	91	107	0	0	0	0
03P	0	95	109	0	0	0	0
04P	0	84	101	0	0	0	0
05P	0	91	97	0	0	0	0
06P	0	68	70	0	0	0	0
07P	0	35	40	0	0	0	0
08P	0	31	43	0	0	0	0
09P	0	16	18	0	0	0	0
10P	0	16	11	0	0	0	0
11P	0	12	10	0	0	0	0
TOT	0	1067	1216	11	0	0	0

STATE OF CONNECTICUT
DEPARTMENT OF TRANSPORTATION
BUREAU OF POLICY AND PLANNING
PLANNING INVENTORY AND DATA

TRAFFIC RECORDER DATA

TOWN OF PUTNAM ROUTE 21 DIRECTION S

NORTH OF MARY CREST DRIVE

DAY	SUN	MON	TUE	WED	THU	FRI	SAT
DATE	0	11/25/2013	11/26/2013	11/27/2013	0	0	0
TYPE							
HOUR							

2013 ADT = 750 ACF = NA

****

12A	0	0	0	4	0	0	0
01A	0	0	0	1	0	0	0
02A	0	0	1	1	0	0	0
03A	0	0	0	0	0	0	0
04A	0	6	9	0	0	0	0
05A	0	9	10	0	0	0	0
06A	0	25	29	0	0	0	0
07A	0	45	52	0	0	0	0
08A	0	60	50	0	0	0	0
09A	0	65	48	0	0	0	0
10A	0	49	58	0	0	0	0
11A	0	58	57	0	0	0	0
12P	0	80	66	0	0	0	0
01P	0	69	69	0	0	0	0
02P	0	57	66	0	0	0	0
03P	0	71	83	0	0	0	0
04P	0	71	63	0	0	0	0
05P	0	54	57	0	0	0	0
06P	0	51	42	0	0	0	0
07P	0	23	32	0	0	0	0
08P	0	16	18	0	0	0	0
09P	0	6	15	0	0	0	0
10P	0	10	4	0	0	0	0
11P	0	3	5	0	0	0	0
TOT	0	828	834	6	0	0	0

STATE OF CONNECTICUT
DEPARTMENT OF TRANSPORTATION
BUREAU OF POLICY AND PLANNING
PLANNING INVENTORY AND DATA

TRAFFIC RECORDER DATA

TOWN OF PUTNAM ROUTE 12 DIRECTION E

WEST OF EDMOND STREET

DAY	SUN	MON	TUE	WED	THU	FRI	SAT
DATE	0	11/18/2013	11/19/2013	11/20/2013	0	0	0
TYPE							
HOUR							

2013 ADT = 2300 ACF = NA

****

12A	0	0	21	19	0	0	0
01A	0	0	10	8	0	0	0
02A	0	0	6	9	0	0	0
03A	0	0	5	2	0	0	0
04A	0	0	5	13	0	0	0
05A	0	0	29	33	0	0	0
06A	0	88	71	75	0	0	0
07A	0	122	132	129	0	0	0
08A	0	135	135	0	0	0	0
09A	0	140	109	0	0	0	0
10A	0	126	113	0	0	0	0
11A	0	142	153	0	0	0	0
12P	0	130	147	0	0	0	0
01P	0	159	168	0	0	0	0
02P	0	220	184	0	0	0	0
03P	0	217	189	0	0	0	0
04P	0	250	238	0	0	0	0
05P	0	205	209	0	0	0	0
06P	0	154	171	0	0	0	0
07P	0	112	125	0	0	0	0
08P	0	84	85	0	0	0	0
09P	0	54	72	0	0	0	0
10P	0	34	51	0	0	0	0
11P	0	29	22	0	0	0	0
TOT	0	2401	2450	288	0	0	0

STATE OF CONNECTICUT
DEPARTMENT OF TRANSPORTATION
BUREAU OF POLICY AND PLANNING
PLANNING INVENTORY AND DATA

TRAFFIC RECORDER DATA

TOWN OF PUTNAM ROUTE 12 DIRECTION W

WEST OF EDMOND STREET

DAY	SUN	MON	TUE	WED	THU	FRI	SAT
DATE	0	11/18/2013	11/19/2013	11/20/2013	0	0	0
TYPE							
HOUR							

2013 ADT = 2000 ACF = NA

****

12A	0	0	10	11	0	0	0
01A	0	0	3	2	0	0	0
02A	0	0	1	4	0	0	0
03A	0	0	7	10	0	0	0
04A	0	0	16	24	0	0	0
05A	0	0	51	61	0	0	0
06A	0	111	118	116	0	0	0
07A	0	163	153	161	0	0	0
08A	0	124	150	0	0	0	0
09A	0	119	124	0	0	0	0
10A	0	101	108	0	0	0	0
11A	0	124	117	0	0	0	0
12P	0	135	143	0	0	0	0
01P	0	130	132	0	0	0	0
02P	0	167	159	0	0	0	0
03P	0	184	181	0	0	0	0
04P	0	181	163	0	0	0	0
05P	0	171	153	0	0	0	0
06P	0	120	125	0	0	0	0
07P	0	71	81	0	0	0	0
08P	0	61	76	0	0	0	0
09P	0	28	55	0	0	0	0
10P	0	29	21	0	0	0	0
11P	0	23	27	0	0	0	0
TOT	0	2042	2174	389	0	0	0

STATE OF CONNECTICUT
DEPARTMENT OF TRANSPORTATION
BUREAU OF POLICY AND PLANNING
PLANNING INVENTORY AND DATA

TRAFFIC RECORDER DATA

TOWN OF PUTNAM ROUTE 171 DIRECTION N

NW OF WICKER STREET

DAY	SUN	MON	TUE	WED	THU	FRI	SAT
DATE	0	0	11/19/2013	11/20/2013	11/21/2013	0	0
TYPE							
HOUR							
	2013 ADT = 4600		ACF = 0.98				
	**********						
12A	0	0	0	21	14	0	0
01A	0	0	0	10	9	0	0
02A	0	0	0	8	8	0	0
03A	0	0	0	10	6	0	0
04A	0	0	0	14	17	0	0
05A	0	0	56	67	77	0	0
06A	0	0	199	209	211	0	0
07A	0	0	258	279	277	0	0
08A	0	0	255	235	271	0	0
09A	0	0	228	243	0	0	0
10A	0	0	259	259	0	0	0
11A	0	0	332	295	0	0	0
12P	0	0	314	314	0	0	0
01P	0	0	312	347	0	0	0
02P	0	0	382	412	0	0	0
03P	0	0	470	459	0	0	0
04P	0	0	468	526	0	0	0
05P	0	0	449	489	0	0	0
06P	0	0	324	319	0	0	0
07P	0	0	195	191	0	0	0
08P	0	0	159	172	0	0	0
09P	0	0	91	104	0	0	0
10P	0	0	71	74	0	0	0
11P	0	0	47	48	0	0	0
TOT	0	0	4869	5105	890	0	0

STATE OF CONNECTICUT
DEPARTMENT OF TRANSPORTATION
BUREAU OF POLICY AND PLANNING
PLANNING INVENTORY AND DATA

TRAFFIC RECORDER DATA

TOWN OF PUTNAM ROUTE 171 DIRECTION S

NW OF WICKER STREET

DAY	SUN	MON	TUE	WED	THU	FRI	SAT
DATE	0	0	11/19/2013	11/20/2013	11/21/2013	0	0
TYPE							
HOUR							

2013 ADT = 4700 ACF = 0.98

****

12A	0	0	0	29	39	0	0
01A	0	0	0	14	13	0	0
02A	0	0	0	4	8	0	0
03A	0	0	0	9	10	0	0
04A	0	0	0	32	40	0	0
05A	0	0	121	127	124	0	0
06A	0	0	281	283	267	0	0
07A	0	0	431	456	429	0	0
08A	0	0	385	382	410	0	0
09A	0	0	321	340	0	0	0
10A	0	0	306	282	0	0	0
11A	0	0	332	330	0	0	0
12P	0	0	340	328	0	0	0
01P	0	0	321	334	0	0	0
02P	0	0	360	376	0	0	0
03P	0	0	512	542	0	0	0
04P	0	0	402	419	0	0	0
05P	0	0	379	362	0	0	0
06P	0	0	216	258	0	0	0
07P	0	0	129	116	0	0	0
08P	0	0	95	82	0	0	0
09P	0	0	50	53	0	0	0
10P	0	0	36	37	0	0	0
11P	0	0	32	22	0	0	0
TOT	0	0	5049	5217	1340	0	0

STATE OF CONNECTICUT
DEPARTMENT OF TRANSPORTATION
BUREAU OF POLICY AND PLANNING
PLANNING INVENTORY AND DATA

TRAFFIC RECORDER DATA

TOWN OF PUTNAM ROUTE 0044 DIRECTION E

EAST OF I-395 NB OFF RAMP (EXIT 97)

DAY	SUN	MON	TUE	WED	THU	FRI	SAT
DATE	0	0	10/22/2013	10/23/2013	10/24/2013	0	0
TYPE							
HOUR							

2013 ADT = 6800 ACF = 0.98

****

12A	0	0	0	29	39	0	0
01A	0	0	0	16	18	0	0
02A	0	0	0	14	19	0	0
03A	0	0	0	22	24	0	0
04A	0	0	22	35	31	0	0
05A	0	0	132	147	0	0	0
06A	0	0	269	250	0	0	0
07A	0	0	406	406	0	0	0
08A	0	0	400	411	0	0	0
09A	0	0	431	364	0	0	0
10A	0	0	427	508	0	0	0
11A	0	0	539	568	0	0	0
12P	0	0	563	591	0	0	0
01P	0	0	496	573	0	0	0
02P	0	0	557	595	0	0	0
03P	0	0	608	651	0	0	0
04P	0	0	702	672	0	0	0
05P	0	0	667	664	0	0	0
06P	0	0	403	427	0	0	0
07P	0	0	277	278	0	0	0
08P	0	0	194	165	0	0	0
09P	0	0	117	126	0	0	0
10P	0	0	89	70	0	0	0
11P	0	0	62	59	0	0	0
TOT	0	0	7361	7641	131	0	0

STATE OF CONNECTICUT
DEPARTMENT OF TRANSPORTATION
BUREAU OF POLICY AND PLANNING
PLANNING INVENTORY AND DATA

TRAFFIC RECORDER DATA

TOWN OF PUTNAM ROUTE 0044 DIRECTION W

EAST OF I-395 NB OFF RAMP (EXIT 97)

DAY	SUN	MON	TUE	WED	THU	FRI	SAT
DATE	0	0	10/22/2013	10/23/2013	10/24/2013	0	0
TYPE							
HOUR							

2013 ADT = 7200 ACF = 0.98

****

12A	0	0	0	32	28	0	0
01A	0	0	0	30	23	0	0
02A	0	0	0	12	22	0	0
03A	0	0	0	23	18	0	0
04A	0	0	50	47	61	0	0
05A	0	0	178	161	0	0	0
06A	0	0	378	374	0	0	0
07A	0	0	529	528	0	0	0
08A	0	0	511	438	0	0	0
09A	0	0	446	456	0	0	0
10A	0	0	465	491	0	0	0
11A	0	0	505	573	0	0	0
12P	0	0	554	645	0	0	0
01P	0	0	515	575	0	0	0
02P	0	0	529	560	0	0	0
03P	0	0	598	580	0	0	0
04P	0	0	564	613	0	0	0
05P	0	0	550	645	0	0	0
06P	0	0	443	476	0	0	0
07P	0	0	307	284	0	0	0
08P	0	0	232	222	0	0	0
09P	0	0	184	177	0	0	0
10P	0	0	88	69	0	0	0
11P	0	0	83	74	0	0	0
TOT	0	0	7709	8085	152	0	0

STATE OF CONNECTICUT
DEPARTMENT OF TRANSPORTATION
BUREAU OF POLICY AND PLANNING
PLANNING INVENTORY AND DATA

TRAFFIC RECORDER DATA

TOWN OF PUTNAM ROUTE 0044 DIRECTION E

WEST OF I-395 SB OFF RAMP (EXIT 97)

DAY	SUN	MON	TUE	WED	THU	FRI	SAT
DATE	0	0	11/19/2013	11/20/2013	11/21/2013	0	0
TYPE							
HOUR							

2013 ADT = 6100 ACF = 0.98

****

12A	0	0	0	30	22	0	0
01A	0	0	0	20	11	0	0
02A	0	0	0	20	21	0	0
03A	0	0	0	29	26	0	0
04A	0	0	0	69	41	0	0
05A	0	0	0	213	151	0	0
06A	0	0	270	420	294	0	0
07A	0	0	382	563	399	0	0
08A	0	0	351	408	0	0	0
09A	0	0	340	374	0	0	0
10A	0	0	402	393	0	0	0
11A	0	0	432	455	0	0	0
12P	0	0	484	448	0	0	0
01P	0	0	445	466	0	0	0
02P	0	0	484	465	0	0	0
03P	0	0	506	544	0	0	0
04P	0	0	561	506	0	0	0
05P	0	0	483	504	0	0	0
06P	0	0	311	339	0	0	0
07P	0	0	194	215	0	0	0
08P	0	0	147	170	0	0	0
09P	0	0	134	127	0	0	0
10P	0	0	85	72	0	0	0
11P	0	0	67	50	0	0	0
TOT	0	0	6078	6900	965	0	0

STATE OF CONNECTICUT
DEPARTMENT OF TRANSPORTATION
BUREAU OF POLICY AND PLANNING
PLANNING INVENTORY AND DATA

TRAFFIC RECORDER DATA

TOWN OF PUTNAM ROUTE 0044 DIRECTION W

WEST OF I-395 SB OFF RAMP (EXIT 97)

DAY	SUN	MON	TUE	WED	THU	FRI	SAT
DATE	0	0	11/19/2013	11/20/2013	11/21/2013	0	0
TYPE							
HOUR							

2013 ADT = 6100 ACF = 0.98

****

12A	0	0	0	29	32	0	0
01A	0	0	0	26	21	0	0
02A	0	0	0	18	25	0	0
03A	0	0	0	12	16	0	0
04A	0	0	0	32	33	0	0
05A	0	0	0	80	91	0	0
06A	0	0	228	240	252	0	0
07A	0	0	381	373	388	0	0
08A	0	0	314	332	0	0	0
09A	0	0	344	370	0	0	0
10A	0	0	375	406	0	0	0
11A	0	0	434	442	0	0	0
12P	0	0	460	449	0	0	0
01P	0	0	473	484	0	0	0
02P	0	0	512	539	0	0	0
03P	0	0	526	551	0	0	0
04P	0	0	571	597	0	0	0
05P	0	0	540	566	0	0	0
06P	0	0	426	418	0	0	0
07P	0	0	251	279	0	0	0
08P	0	0	206	204	0	0	0
09P	0	0	151	150	0	0	0
10P	0	0	95	100	0	0	0
11P	0	0	56	65	0	0	0
TOT	0	0	6343	6762	858	0	0

STATE OF CONNECTICUT
DEPARTMENT OF TRANSPORTATION
BUREAU OF POLICY AND PLANNING
PLANNING INVENTORY AND DATA

TRAFFIC RECORDER DATA

TOWN OF PUTNAM ROUTE 0044 DIRECTION N

SE OF SABIN STREET CONN

DAY	SUN	MON	TUE	WED	THU	FRI	SAT
DATE	0	11/25/2013	11/26/2013	11/27/2013	0	0	0
TYPE							
HOUR							

2013 ADT = 4900 ACF = NA

****

12A	0	0	17	26	0	0	0
01A	0	0	3	22	0	0	0
02A	0	0	5	16	0	0	0
03A	0	0	13	21	0	0	0
04A	0	0	19	29	0	0	0
05A	0	99	92	0	0	0	0
06A	0	290	270	0	0	0	0
07A	0	428	441	0	0	0	0
08A	0	351	390	0	0	0	0
09A	0	332	321	0	0	0	0
10A	0	314	307	0	0	0	0
11A	0	303	355	0	0	0	0
12P	0	344	352	0	0	0	0
01P	0	365	358	0	0	0	0
02P	0	382	446	0	0	0	0
03P	0	393	444	0	0	0	0
04P	0	409	379	0	0	0	0
05P	0	345	351	0	0	0	0
06P	0	215	285	0	0	0	0
07P	0	166	171	0	0	0	0
08P	0	102	135	0	0	0	0
09P	0	69	98	0	0	0	0
10P	0	64	76	0	0	0	0
11P	0	34	55	0	0	0	0
TOT	0	5005	5383	114	0	0	0

STATE OF CONNECTICUT
DEPARTMENT OF TRANSPORTATION
BUREAU OF POLICY AND PLANNING
PLANNING INVENTORY AND DATA

TRAFFIC RECORDER DATA

TOWN OF PUTNAM ROUTE 0044 DIRECTION S

SE OF SABIN STREET CONN

DAY	SUN	MON	TUE	WED	THU	FRI	SAT
DATE	0	11/25/2013	11/26/2013	11/27/2013	0	0	0
TYPE							
HOUR							

2013 ADT = 4600 ACF = NA

****

12A	0	0	21	23	0	0	0
01A	0	0	4	6	0	0	0
02A	0	0	11	7	0	0	0
03A	0	0	13	10	0	0	0
04A	0	0	21	10	0	0	0
05A	0	74	82	0	0	0	0
06A	0	191	193	0	0	0	0
07A	0	325	315	0	0	0	0
08A	0	315	293	0	0	0	0
09A	0	315	291	0	0	0	0
10A	0	308	297	0	0	0	0
11A	0	295	410	0	0	0	0
12P	0	342	345	0	0	0	0
01P	0	334	313	0	0	0	0
02P	0	379	420	0	0	0	0
03P	0	504	505	0	0	0	0
04P	0	545	522	0	0	0	0
05P	0	352	350	0	0	0	0
06P	0	185	205	0	0	0	0
07P	0	116	138	0	0	0	0
08P	0	77	94	0	0	0	0
09P	0	47	63	0	0	0	0
10P	0	37	47	0	0	0	0
11P	0	70	72	0	0	0	0
TOT	0	4811	5025	56	0	0	0

STATE OF CONNECTICUT
DEPARTMENT OF TRANSPORTATION
BUREAU OF POLICY AND PLANNING
PLANNING INVENTORY AND DATA

TRAFFIC RECORDER DATA

TOWN OF PUTNAM ROUTE 0044 DIRECTION N

SW OF CHURCH STREET

DAY	SUN	MON	TUE	WED	THU	FRI	SAT
DATE	0	11/25/2013	11/26/2013	11/27/2013	0	0	0
TYPE							
HOUR							

2013 ADT = 5600 ACF = NA

****

12A	0	0	24	30	0	0	0
01A	0	0	7	12	0	0	0
02A	0	0	11	5	0	0	0
03A	0	0	16	13	0	0	0
04A	0	0	30	24	0	0	0
05A	0	0	107	0	0	0	0
06A	0	236	228	0	0	0	0
07A	0	346	364	0	0	0	0
08A	0	352	367	0	0	0	0
09A	0	390	372	0	0	0	0
10A	0	400	377	0	0	0	0
11A	0	380	499	0	0	0	0
12P	0	397	412	0	0	0	0
01P	0	444	399	0	0	0	0
02P	0	460	516	0	0	0	0
03P	0	590	606	0	0	0	0
04P	0	662	641	0	0	0	0
05P	0	418	419	0	0	0	0
06P	0	208	259	0	0	0	0
07P	0	145	183	0	0	0	0
08P	0	89	122	0	0	0	0
09P	0	60	76	0	0	0	0
10P	0	43	65	0	0	0	0
11P	0	62	71	0	0	0	0
TOT	0	5682	6171	84	0	0	0

STATE OF CONNECTICUT
DEPARTMENT OF TRANSPORTATION
BUREAU OF POLICY AND PLANNING
PLANNING INVENTORY AND DATA

TRAFFIC RECORDER DATA

TOWN OF PUTNAM ROUTE 0044 DIRECTION S

SW OF CHURCH STREET

DAY	SUN	MON	TUE	WED	THU	FRI	SAT
DATE	0	11/25/2013	11/26/2013	11/27/2013	0	0	0
TYPE							
HOUR							

2013 ADT = 6000 ACF = NA

****

12A	0	0	28	26	0	0	0
01A	0	0	3	19	0	0	0
02A	0	0	6	10	0	0	0
03A	0	0	15	15	0	0	0
04A	0	0	28	24	0	0	0
05A	0	0	105	0	0	0	0
06A	0	300	308	0	0	0	0
07A	0	523	522	0	0	0	0
08A	0	410	458	0	0	0	0
09A	0	377	390	0	0	0	0
10A	0	390	391	0	0	0	0
11A	0	374	451	0	0	0	0
12P	0	436	480	0	0	0	0
01P	0	468	446	0	0	0	0
02P	0	489	524	0	0	0	0
03P	0	517	531	0	0	0	0
04P	0	499	539	0	0	0	0
05P	0	423	423	0	0	0	0
06P	0	277	328	0	0	0	0
07P	0	201	229	0	0	0	0
08P	0	145	167	0	0	0	0
09P	0	95	129	0	0	0	0
10P	0	83	84	0	0	0	0
11P	0	46	53	0	0	0	0
TOT	0	6053	6638	94	0	0	0

STATE OF CONNECTICUT
DEPARTMENT OF TRANSPORTATION
BUREAU OF POLICY AND PLANNING
PLANNING INVENTORY AND DATA

TRAFFIC RECORDER DATA

TOWN OF PUTNAM ROUTE 171 DIRECTION N

SE OF CHURCH STREET

DAY	SUN	MON	TUE	WED	THU	FRI	SAT
DATE	0	11/18/2013	11/19/2013	11/20/2013	0	0	0
TYPE							
HOUR							

2013 ADT = 4400 ACF = 0.98

****

12A	0	0	23	31	0	0	0
01A	0	0	9	15	0	0	0
02A	0	0	9	6	0	0	0
03A	0	0	9	8	0	0	0
04A	0	0	17	19	0	0	0
05A	0	0	42	47	0	0	0
06A	0	0	152	154	0	0	0
07A	0	275	295	310	0	0	0
08A	0	241	242	239	0	0	0
09A	0	213	225	0	0	0	0
10A	0	300	236	0	0	0	0
11A	0	292	316	0	0	0	0
12P	0	328	319	0	0	0	0
01P	0	312	318	0	0	0	0
02P	0	393	376	0	0	0	0
03P	0	428	440	0	0	0	0
04P	0	475	439	0	0	0	0
05P	0	432	433	0	0	0	0
06P	0	306	341	0	0	0	0
07P	0	215	218	0	0	0	0
08P	0	147	165	0	0	0	0
09P	0	94	103	0	0	0	0
10P	0	67	76	0	0	0	0
11P	0	54	46	0	0	0	0
TOT	0	4572	4849	829	0	0	0

STATE OF CONNECTICUT
DEPARTMENT OF TRANSPORTATION
BUREAU OF POLICY AND PLANNING
PLANNING INVENTORY AND DATA

TRAFFIC RECORDER DATA

TOWN OF PUTNAM ROUTE 171 DIRECTION S

SE OF CHURCH STREET

DAY	SUN	MON	TUE	WED	THU	FRI	SAT
DATE	0	11/18/2013	11/19/2013	11/20/2013	0	0	0
TYPE							
HOUR							

2013 ADT = 4300 ACF = 0.98

****

12A	0	0	25	17	0	0	0
01A	0	0	9	8	0	0	0
02A	0	0	7	6	0	0	0
03A	0	0	15	16	0	0	0
04A	0	0	41	41	0	0	0
05A	0	0	117	110	0	0	0
06A	0	0	195	219	0	0	0
07A	0	351	349	311	0	0	0
08A	0	337	309	332	0	0	0
09A	0	302	261	0	0	0	0
10A	0	267	254	0	0	0	0
11A	0	326	293	0	0	0	0
12P	0	325	314	0	0	0	0
01P	0	334	273	0	0	0	0
02P	0	342	358	0	0	0	0
03P	0	431	414	0	0	0	0
04P	0	401	398	0	0	0	0
05P	0	337	331	0	0	0	0
06P	0	187	203	0	0	0	0
07P	0	143	171	0	0	0	0
08P	0	108	106	0	0	0	0
09P	0	61	102	0	0	0	0
10P	0	51	52	0	0	0	0
11P	0	31	29	0	0	0	0
TOT	0	4334	4626	1060	0	0	0

STATE OF CONNECTICUT
DEPARTMENT OF TRANSPORTATION
BUREAU OF POLICY AND PLANNING
PLANNING INVENTORY AND DATA

TRAFFIC RECORDER DATA

TOWN OF PUTNAM ROUTE 171 DIRECTION E

NW OF CHURCH STREET

DAY	SUN	MON	TUE	WED	THU	FRI	SAT
DATE	0	11/18/2013	11/19/2013	11/20/2013	0	0	0
TYPE							
HOUR							

2013 ADT = 3500 ACF = 0.98

****

12A	0	0	21	17	0	0	0
01A	0	0	3	7	0	0	0
02A	0	0	6	6	0	0	0
03A	0	0	10	10	0	0	0
04A	0	0	37	35	0	0	0
05A	0	0	86	89	0	0	0
06A	0	0	179	181	0	0	0
07A	0	0	289	284	0	0	0
08A	0	268	249	276	0	0	0
09A	0	262	212	0	0	0	0
10A	0	232	185	0	0	0	0
11A	0	271	243	0	0	0	0
12P	0	261	261	0	0	0	0
01P	0	245	210	0	0	0	0
02P	0	298	275	0	0	0	0
03P	0	350	351	0	0	0	0
04P	0	311	316	0	0	0	0
05P	0	255	262	0	0	0	0
06P	0	156	158	0	0	0	0
07P	0	115	126	0	0	0	0
08P	0	95	82	0	0	0	0
09P	0	52	89	0	0	0	0
10P	0	35	41	0	0	0	0
11P	0	28	18	0	0	0	0
TOT	0	3234	3709	905	0	0	0

STATE OF CONNECTICUT
DEPARTMENT OF TRANSPORTATION
BUREAU OF POLICY AND PLANNING
PLANNING INVENTORY AND DATA

TRAFFIC RECORDER DATA

TOWN OF PUTNAM ROUTE 171 DIRECTION W

NW OF CHURCH STREET

DAY	SUN	MON	TUE	WED	THU	FRI	SAT
DATE	0	11/18/2013	11/19/2013	11/20/2013	0	0	0
TYPE							
HOUR							

2013 ADT = 3400 ACF = 0.98

****

12A	0	0	14	21	0	0	0
01A	0	0	8	12	0	0	0
02A	0	0	9	7	0	0	0
03A	0	0	8	7	0	0	0
04A	0	0	20	16	0	0	0
05A	0	0	38	42	0	0	0
06A	0	0	133	132	0	0	0
07A	0	0	250	269	0	0	0
08A	0	162	186	175	0	0	0
09A	0	157	164	0	0	0	0
10A	0	238	176	0	0	0	0
11A	0	226	255	0	0	0	0
12P	0	245	225	0	0	0	0
01P	0	234	233	0	0	0	0
02P	0	291	279	0	0	0	0
03P	0	329	334	0	0	0	0
04P	0	322	346	0	0	0	0
05P	0	335	324	0	0	0	0
06P	0	232	247	0	0	0	0
07P	0	155	175	0	0	0	0
08P	0	116	118	0	0	0	0
09P	0	72	69	0	0	0	0
10P	0	51	57	0	0	0	0
11P	0	47	36	0	0	0	0
TOT	0	3212	3704	681	0	0	0

STATE OF CONNECTICUT
DEPARTMENT OF TRANSPORTATION
BUREAU OF POLICY AND PLANNING
PLANNING INVENTORY AND DATA

TRAFFIC RECORDER DATA

TOWN OF PUTNAM ROUTE DIRECTION N

WEST THOMPSON ROAD - NE OF ROUTE 171

DAY	SUN	MON	TUE	WED	THU	FRI	SAT
DATE	0	0	11/19/2013	11/20/2013	11/21/2013	0	0
TYPE							
HOUR							
	2013 ADT = 1200		ACF = NA				
	**********						
12A	0	0	0	9	7	0	0
01A	0	0	0	2	1	0	0
02A	0	0	0	2	0	0	0
03A	0	0	0	0	1	0	0
04A	0	0	0	5	7	0	0
05A	0	0	0	26	24	0	0
06A	0	0	72	73	80	0	0
07A	0	0	151	138	137	0	0
08A	0	0	118	87	82	0	0
09A	0	0	53	75	73	0	0
10A	0	0	56	61	0	0	0
11A	0	0	78	64	0	0	0
12P	0	0	58	66	0	0	0
01P	0	0	61	44	0	0	0
02P	0	0	78	89	0	0	0
03P	0	0	120	146	0	0	0
04P	0	0	115	124	0	0	0
05P	0	0	78	102	0	0	0
06P	0	0	54	59	0	0	0
07P	0	0	25	30	0	0	0
08P	0	0	36	28	0	0	0
09P	0	0	17	19	0	0	0
10P	0	0	7	11	0	0	0
11P	0	0	3	7	0	0	0
TOT	0	0	1180	1267	412	0	0

STATE OF CONNECTICUT
DEPARTMENT OF TRANSPORTATION
BUREAU OF POLICY AND PLANNING
PLANNING INVENTORY AND DATA

TRAFFIC RECORDER DATA

TOWN OF PUTNAM ROUTE DIRECTION S

WEST THOMPSON ROAD - NE OF ROUTE 171

DAY	SUN	MON	TUE	WED	THU	FRI	SAT
DATE	0	0	11/19/2013	11/20/2013	11/21/2013	0	0
TYPE							
HOUR							
	2013 ADT = 1200		ACF = NA				
	**********						
12A	0	0	0	4	1	0	0
01A	0	0	0	1	1	0	0
02A	0	0	0	1	1	0	0
03A	0	0	0	3	5	0	0
04A	0	0	0	5	5	0	0
05A	0	0	0	38	37	0	0
06A	0	0	85	71	72	0	0
07A	0	0	113	121	108	0	0
08A	0	0	78	89	100	0	0
09A	0	0	45	58	66	0	0
10A	0	0	66	45	0	0	0
11A	0	0	61	53	0	0	0
12P	0	0	46	76	0	0	0
01P	0	0	69	62	0	0	0
02P	0	0	95	93	0	0	0
03P	0	0	102	96	0	0	0
04P	0	0	129	130	0	0	0
05P	0	0	128	104	0	0	0
06P	0	0	59	72	0	0	0
07P	0	0	44	43	0	0	0
08P	0	0	32	43	0	0	0
09P	0	0	25	24	0	0	0
10P	0	0	10	13	0	0	0
11P	0	0	8	7	0	0	0
TOT	0	0	1195	1252	396	0	0

STATE OF CONNECTICUT
DEPARTMENT OF TRANSPORTATION
BUREAU OF POLICY AND PLANNING
PLANNING INVENTORY AND DATA

TRAFFIC RECORDER DATA

TOWN OF PUTNAM ROUTE DIRECTION N

KENNEDY DRIVE - SE OF ARCH STREET

DAY	SUN	MON	TUE	WED	THU	FRI	SAT
DATE	0	11/25/2013	11/26/2013	11/27/2013	0	0	0
TYPE							
HOUR							

2013 ADT = 6700 ACF = NA

****

12A	0	0	44	55	0	0	0
01A	0	0	24	26	0	0	0
02A	0	0	18	13	0	0	0
03A	0	0	36	32	0	0	0
04A	0	0	59	48	0	0	0
05A	0	158	186	0	0	0	0
06A	0	333	348	0	0	0	0
07A	0	499	456	0	0	0	0
08A	0	442	429	0	0	0	0
09A	0	420	406	0	0	0	0
10A	0	416	417	0	0	0	0
11A	0	449	483	0	0	0	0
12P	0	518	481	0	0	0	0
01P	0	510	442	0	0	0	0
02P	0	560	581	0	0	0	0
03P	0	657	653	0	0	0	0
04P	0	639	630	0	0	0	0
05P	0	553	525	0	0	0	0
06P	0	300	335	0	0	0	0
07P	0	207	207	0	0	0	0
08P	0	155	130	0	0	0	0
09P	0	110	126	0	0	0	0
10P	0	85	89	0	0	0	0
11P	0	86	81	0	0	0	0
TOT	0	7097	7186	174	0	0	0

STATE OF CONNECTICUT
DEPARTMENT OF TRANSPORTATION
BUREAU OF POLICY AND PLANNING
PLANNING INVENTORY AND DATA

TRAFFIC RECORDER DATA

TOWN OF PUTNAM ROUTE DIRECTION S

KENNEDY DRIVE - SE OF ARCH STREET

DAY	SUN	MON	TUE	WED	THU	FRI	SAT
DATE	0	11/25/2013	11/26/2013	11/27/2013	0	0	0
TYPE							
HOUR							

2013 ADT = 5100 ACF = NA

****

12A	0	0	27	24	0	0	0
01A	0	0	13	18	0	0	0
02A	0	0	11	13	0	0	0
03A	0	0	10	10	0	0	0
04A	0	0	16	39	0	0	0
05A	0	82	71	0	0	0	0
06A	0	281	280	0	0	0	0
07A	0	408	435	0	0	0	0
08A	0	337	347	0	0	0	0
09A	0	285	321	0	0	0	0
10A	0	308	365	0	0	0	0
11A	0	292	382	0	0	0	0
12P	0	355	391	0	0	0	0
01P	0	351	392	0	0	0	0
02P	0	410	465	0	0	0	0
03P	0	423	499	0	0	0	0
04P	0	485	491	0	0	0	0
05P	0	385	410	0	0	0	0
06P	0	228	301	0	0	0	0
07P	0	154	176	0	0	0	0
08P	0	109	138	0	0	0	0
09P	0	77	84	0	0	0	0
10P	0	59	89	0	0	0	0
11P	0	52	69	0	0	0	0
TOT	0	5081	5783	104	0	0	0

STATE OF CONNECTICUT
DEPARTMENT OF TRANSPORTATION
BUREAU OF POLICY AND PLANNING
PLANNING INVENTORY AND DATA

TRAFFIC RECORDER DATA

TOWN OF PUTNAM ROUTE DIRECTION N

KENNEDY DRIVE - SOUTH OF BRIDGE STREET

DAY	SUN	MON	TUE	WED	THU	FRI	SAT
DATE	0	12/02/2013	12/03/2013	12/04/2013	0	0	0
TYPE							
HOUR							

2013 ADT = 5400 ACF = NA

****

12A	0	0	27	26	0	0	0
01A	0	0	10	11	0	0	0
02A	0	0	13	9	0	0	0
03A	0	0	15	8	0	0	0
04A	0	0	35	32	0	0	0
05A	0	0	69	65	0	0	0
06A	0	205	205	0	0	0	0
07A	0	331	329	0	0	0	0
08A	0	274	349	0	0	0	0
09A	0	330	324	0	0	0	0
10A	0	352	410	0	0	0	0
11A	0	355	373	0	0	0	0
12P	0	429	459	0	0	0	0
01P	0	379	362	0	0	0	0
02P	0	466	473	0	0	0	0
03P	0	505	525	0	0	0	0
04P	0	525	546	0	0	0	0
05P	0	441	460	0	0	0	0
06P	0	282	291	0	0	0	0
07P	0	196	185	0	0	0	0
08P	0	153	158	0	0	0	0
09P	0	91	99	0	0	0	0
10P	0	69	79	0	0	0	0
11P	0	53	67	0	0	0	0
TOT	0	5436	5863	151	0	0	0

STATE OF CONNECTICUT
DEPARTMENT OF TRANSPORTATION
BUREAU OF POLICY AND PLANNING
PLANNING INVENTORY AND DATA

TRAFFIC RECORDER DATA

TOWN OF PUTNAM ROUTE DIRECTION S

KENNEDY DRIVE - SOUTH OF BRIDGE STREET

DAY	SUN	MON	TUE	WED	THU	FRI	SAT
DATE	0	12/02/2013	12/03/2013	12/04/2013	0	0	0
TYPE							
HOUR							

2013 ADT = 5500 ACF = NA

****

12A	0	0	43	43	0	0	0
01A	0	0	8	17	0	0	0
02A	0	0	13	13	0	0	0
03A	0	0	21	20	0	0	0
04A	0	0	44	38	0	0	0
05A	0	0	125	123	0	0	0
06A	0	253	267	0	0	0	0
07A	0	434	434	0	0	0	0
08A	0	385	434	0	0	0	0
09A	0	336	332	0	0	0	0
10A	0	355	348	0	0	0	0
11A	0	371	416	0	0	0	0
12P	0	411	443	0	0	0	0
01P	0	361	393	0	0	0	0
02P	0	469	499	0	0	0	0
03P	0	534	504	0	0	0	0
04P	0	453	494	0	0	0	0
05P	0	373	398	0	0	0	0
06P	0	233	244	0	0	0	0
07P	0	180	142	0	0	0	0
08P	0	105	110	0	0	0	0
09P	0	71	109	0	0	0	0
10P	0	61	65	0	0	0	0
11P	0	40	37	0	0	0	0
TOT	0	5425	5923	254	0	0	0

STATE OF CONNECTICUT
DEPARTMENT OF TRANSPORTATION
BUREAU OF POLICY AND PLANNING
PLANNING INVENTORY AND DATA

TRAFFIC RECORDER DATA

TOWN OF PUTNAM ROUTE 0044 DIRECTION E

EAST OF ROUTE 21

DAY	SUN	MON	TUE	WED	THU	FRI	SAT
DATE	0	11/25/2013	11/26/2013	11/27/2013	0	0	0
TYPE							
HOUR							

2013 ADT = 3500 ACF = NA

****

12A	0	0	20	26	0	0	0
01A	0	0	7	10	0	0	0
02A	0	0	10	18	0	0	0
03A	0	0	9	3	0	0	0
04A	0	17	11	0	0	0	0
05A	0	59	74	0	0	0	0
06A	0	163	155	0	0	0	0
07A	0	196	199	0	0	0	0
08A	0	210	203	0	0	0	0
09A	0	154	189	0	0	0	0
10A	0	179	208	0	0	0	0
11A	0	215	243	0	0	0	0
12P	0	221	249	0	0	0	0
01P	0	230	245	0	0	0	0
02P	0	305	315	0	0	0	0
03P	0	301	343	0	0	0	0
04P	0	363	358	0	0	0	0
05P	0	334	331	0	0	0	0
06P	0	213	228	0	0	0	0
07P	0	133	141	0	0	0	0
08P	0	93	139	0	0	0	0
09P	0	65	71	0	0	0	0
10P	0	56	75	0	0	0	0
11P	0	37	57	0	0	0	0
TOT	0	3544	3880	57	0	0	0

STATE OF CONNECTICUT
DEPARTMENT OF TRANSPORTATION
BUREAU OF POLICY AND PLANNING
PLANNING INVENTORY AND DATA

TRAFFIC RECORDER DATA

TOWN OF PUTNAM ROUTE 0044 DIRECTION W

EAST OF ROUTE 21

DAY	SUN	MON	TUE	WED	THU	FRI	SAT
DATE	0	11/25/2013	11/26/2013	11/27/2013	0	0	0
TYPE							
HOUR							

2013 ADT = 3400 ACF = NA

****

12A	0	0	15	18	0	0	0
01A	0	0	8	12	0	0	0
02A	0	0	2	7	0	0	0
03A	0	0	19	16	0	0	0
04A	0	37	31	0	0	0	0
05A	0	110	109	0	0	0	0
06A	0	188	211	0	0	0	0
07A	0	273	292	0	0	0	0
08A	0	230	224	0	0	0	0
09A	0	194	230	0	0	0	0
10A	0	183	227	0	0	0	0
11A	0	222	237	0	0	0	0
12P	0	241	255	0	0	0	0
01P	0	245	252	0	0	0	0
02P	0	248	266	0	0	0	0
03P	0	289	342	0	0	0	0
04P	0	255	279	0	0	0	0
05P	0	230	260	0	0	0	0
06P	0	193	204	0	0	0	0
07P	0	103	134	0	0	0	0
08P	0	57	76	0	0	0	0
09P	0	79	66	0	0	0	0
10P	0	30	41	0	0	0	0
11P	0	47	62	0	0	0	0
TOT	0	3454	3842	53	0	0	0

STATE OF CONNECTICUT
DEPARTMENT OF TRANSPORTATION
BUREAU OF POLICY AND PLANNING
PLANNING INVENTORY AND DATA

TRAFFIC RECORDER DATA

TOWN OF PUTNAM ROUTE 171 DIRECTION E

EAST OF MARSHALL STREET

DAY	SUN	MON	TUE	WED	THU	FRI	SAT
DATE	0	11/18/2013	11/19/2013	11/20/2013	0	0	0
TYPE							
HOUR							

2013 ADT = 2900 ACF = 0.99

****

12A	0	0	20	15	0	0	0
01A	0	0	4	11	0	0	0
02A	0	0	3	5	0	0	0
03A	0	0	9	7	0	0	0
04A	0	0	29	29	0	0	0
05A	0	0	70	75	0	0	0
06A	0	0	140	145	0	0	0
07A	0	0	235	251	0	0	0
08A	0	230	211	238	0	0	0
09A	0	199	176	0	0	0	0
10A	0	206	154	0	0	0	0
11A	0	227	201	0	0	0	0
12P	0	207	192	0	0	0	0
01P	0	184	177	0	0	0	0
02P	0	227	212	0	0	0	0
03P	0	293	300	0	0	0	0
04P	0	266	281	0	0	0	0
05P	0	220	235	0	0	0	0
06P	0	127	135	0	0	0	0
07P	0	96	107	0	0	0	0
08P	0	91	71	0	0	0	0
09P	0	42	55	0	0	0	0
10P	0	26	34	0	0	0	0
11P	0	19	12	0	0	0	0
TOT	0	2660	3063	776	0	0	0

STATE OF CONNECTICUT
DEPARTMENT OF TRANSPORTATION
BUREAU OF POLICY AND PLANNING
PLANNING INVENTORY AND DATA

TRAFFIC RECORDER DATA

TOWN OF PUTNAM ROUTE 171 DIRECTION W

EAST OF MARSHALL STREET

DAY	SUN	MON	TUE	WED	THU	FRI	SAT
DATE	0	11/18/2013	11/19/2013	11/20/2013	0	0	0
TYPE							
HOUR							

2013 ADT = 3300 ACF = 0.99

****

12A	0	0	14	15	0	0	0
01A	0	0	6	10	0	0	0
02A	0	0	5	6	0	0	0
03A	0	0	7	4	0	0	0
04A	0	0	17	13	0	0	0
05A	0	0	42	45	0	0	0
06A	0	0	147	141	0	0	0
07A	0	0	256	267	0	0	0
08A	0	164	182	176	0	0	0
09A	0	150	158	0	0	0	0
10A	0	226	172	0	0	0	0
11A	0	248	243	0	0	0	0
12P	0	237	206	0	0	0	0
01P	0	219	218	0	0	0	0
02P	0	277	275	0	0	0	0
03P	0	301	298	0	0	0	0
04P	0	308	324	0	0	0	0
05P	0	309	307	0	0	0	0
06P	0	215	230	0	0	0	0
07P	0	149	151	0	0	0	0
08P	0	101	99	0	0	0	0
09P	0	69	67	0	0	0	0
10P	0	45	52	0	0	0	0
11P	0	44	35	0	0	0	0
TOT	0	3062	3511	677	0	0	0

STATE OF CONNECTICUT
DEPARTMENT OF TRANSPORTATION
BUREAU OF POLICY AND PLANNING
PLANNING INVENTORY AND DATA

TRAFFIC RECORDER DATA

TOWN OF PUTNAM ROUTE DIRECTION N

CANAL STREET - SOUTH OF MONOHANSETT STREET

DAY	SUN	MON	TUE	WED	THU	FRI	SAT
DATE	0	12/02/2013	12/03/2013	12/04/2013	0	0	0
TYPE							
HOUR							

2013 ADT = 450 ACF = NA

****

12A	0	0	5	1	0	0	0
01A	0	0	1	0	0	0	0
02A	0	0	0	0	0	0	0
03A	0	0	3	2	0	0	0
04A	0	0	5	2	0	0	0
05A	0	0	13	8	0	0	0
06A	0	0	25	37	0	0	0
07A	0	26	31	0	0	0	0
08A	0	21	32	0	0	0	0
09A	0	36	31	0	0	0	0
10A	0	32	33	0	0	0	0
11A	0	43	39	0	0	0	0
12P	0	42	40	0	0	0	0
01P	0	37	33	0	0	0	0
02P	0	29	47	0	0	0	0
03P	0	44	51	0	0	0	0
04P	0	40	36	0	0	0	0
05P	0	29	36	0	0	0	0
06P	0	15	16	0	0	0	0
07P	0	10	9	0	0	0	0
08P	0	5	5	0	0	0	0
09P	0	3	4	0	0	0	0
10P	0	5	2	0	0	0	0
11P	0	2	1	0	0	0	0
TOT	0	419	498	50	0	0	0

STATE OF CONNECTICUT
DEPARTMENT OF TRANSPORTATION
BUREAU OF POLICY AND PLANNING
PLANNING INVENTORY AND DATA

TRAFFIC RECORDER DATA

TOWN OF PUTNAM ROUTE DIRECTION S

CANAL STREET - SOUTH OF MONOHANSETT STREET

DAY	SUN	MON	TUE	WED	THU	FRI	SAT
DATE	0	12/02/2013	12/03/2013	12/04/2013	0	0	0
TYPE							
HOUR							

2013 ADT = 500 ACF = NA

****

12A	0	0	4	3	0	0	0
01A	0	0	0	0	0	0	0
02A	0	0	1	0	0	0	0
03A	0	0	7	4	0	0	0
04A	0	0	4	8	0	0	0
05A	0	0	12	9	0	0	0
06A	0	0	32	36	0	0	0
07A	0	28	33	0	0	0	0
08A	0	23	20	0	0	0	0
09A	0	28	19	0	0	0	0
10A	0	22	28	0	0	0	0
11A	0	26	26	0	0	0	0
12P	0	33	41	0	0	0	0
01P	0	35	46	0	0	0	0
02P	0	32	55	0	0	0	0
03P	0	58	54	0	0	0	0
04P	0	51	47	0	0	0	0
05P	0	47	52	0	0	0	0
06P	0	24	22	0	0	0	0
07P	0	11	12	0	0	0	0
08P	0	10	11	0	0	0	0
09P	0	11	8	0	0	0	0
10P	0	8	7	0	0	0	0
11P	0	9	8	0	0	0	0
TOT	0	456	549	60	0	0	0

STATE OF CONNECTICUT
DEPARTMENT OF TRANSPORTATION
BUREAU OF POLICY AND PLANNING
PLANNING INVENTORY AND DATA

TRAFFIC RECORDER DATA

TOWN OF PUTNAM ROUTE DIRECTION N

WOODSTOCK AVE #2 - NW OF VAN DEN NOORT ST

DAY	SUN	MON	TUE	WED	THU	FRI	SAT
DATE	0	12/02/2013	12/03/2013	12/04/2013	0	0	0
TYPE							
HOUR							

2013 ADT = 3200 ACF = NA

****

12A	0	0	19	20	0	0	0
01A	0	0	6	7	0	0	0
02A	0	0	7	4	0	0	0
03A	0	0	8	4	0	0	0
04A	0	0	16	18	0	0	0
05A	0	0	36	32	0	0	0
06A	0	160	170	0	0	0	0
07A	0	225	204	0	0	0	0
08A	0	147	164	0	0	0	0
09A	0	142	168	0	0	0	0
10A	0	162	194	0	0	0	0
11A	0	193	200	0	0	0	0
12P	0	209	240	0	0	0	0
01P	0	201	193	0	0	0	0
02P	0	257	298	0	0	0	0
03P	0	305	309	0	0	0	0
04P	0	345	336	0	0	0	0
05P	0	265	291	0	0	0	0
06P	0	227	218	0	0	0	0
07P	0	137	145	0	0	0	0
08P	0	94	98	0	0	0	0
09P	0	55	88	0	0	0	0
10P	0	49	72	0	0	0	0
11P	0	31	46	0	0	0	0
TOT	0	3204	3526	85	0	0	0

STATE OF CONNECTICUT
DEPARTMENT OF TRANSPORTATION
BUREAU OF POLICY AND PLANNING
PLANNING INVENTORY AND DATA

TRAFFIC RECORDER DATA

TOWN OF PUTNAM ROUTE DIRECTION S

WOODSTOCK AVE #2 - NW OF VAN DEN NOORT ST

DAY	SUN	MON	TUE	WED	THU	FRI	SAT
DATE	0	12/02/2013	12/03/2013	12/04/2013	0	0	0
TYPE							
HOUR							

2013 ADT = 3400 ACF = NA

****

12A	0	0	33	33	0	0	0
01A	0	0	6	11	0	0	0
02A	0	0	6	7	0	0	0
03A	0	0	15	12	0	0	0
04A	0	0	25	26	0	0	0
05A	0	0	87	80	0	0	0
06A	0	180	176	0	0	0	0
07A	0	292	301	0	0	0	0
08A	0	271	292	0	0	0	0
09A	0	198	188	0	0	0	0
10A	0	222	214	0	0	0	0
11A	0	215	255	0	0	0	0
12P	0	211	246	0	0	0	0
01P	0	217	226	0	0	0	0
02P	0	291	271	0	0	0	0
03P	0	347	335	0	0	0	0
04P	0	284	297	0	0	0	0
05P	0	246	229	0	0	0	0
06P	0	147	158	0	0	0	0
07P	0	110	85	0	0	0	0
08P	0	79	48	0	0	0	0
09P	0	38	51	0	0	0	0
10P	0	28	59	0	0	0	0
11P	0	38	37	0	0	0	0
TOT	0	3414	3640	169	0	0	0

STATE OF CONNECTICUT
DEPARTMENT OF TRANSPORTATION
BUREAU OF POLICY AND PLANNING
PLANNING INVENTORY AND DATA

TRAFFIC RECORDER DATA

TOWN OF PUTNAM ROUTE 12 DIRECTION N

NORTH OF WHITTEMORE STREET

DAY	SUN	MON	TUE	WED	THU	FRI	SAT
DATE	0	11/25/2013	11/26/2013	11/27/2013	0	0	0
TYPE							
HOUR							

2013 ADT = 850 ACF = NA

****

12A	0	0	5	7	0	0	0
01A	0	0	3	3	0	0	0
02A	0	0	2	2	0	0	0
03A	0	0	1	2	0	0	0
04A	0	0	2	0	0	0	0
05A	0	7	10	0	0	0	0
06A	0	21	25	0	0	0	0
07A	0	25	29	0	0	0	0
08A	0	40	43	0	0	0	0
09A	0	39	46	0	0	0	0
10A	0	57	55	0	0	0	0
11A	0	68	68	0	0	0	0
12P	0	60	63	0	0	0	0
01P	0	56	70	0	0	0	0
02P	0	76	82	0	0	0	0
03P	0	94	91	0	0	0	0
04P	0	97	105	0	0	0	0
05P	0	90	82	0	0	0	0
06P	0	40	61	0	0	0	0
07P	0	41	51	0	0	0	0
08P	0	15	24	0	0	0	0
09P	0	18	13	0	0	0	0
10P	0	9	14	0	0	0	0
11P	0	12	13	0	0	0	0
TOT	0	865	958	14	0	0	0

STATE OF CONNECTICUT
DEPARTMENT OF TRANSPORTATION
BUREAU OF POLICY AND PLANNING
PLANNING INVENTORY AND DATA

TRAFFIC RECORDER DATA

TOWN OF PUTNAM ROUTE 12 DIRECTION S

NORTH OF WHITTEMORE STREET

DAY	SUN	MON	TUE	WED	THU	FRI	SAT
DATE	0	11/25/2013	11/26/2013	11/27/2013	0	0	0
TYPE							
HOUR							

2013 ADT = 1000 ACF = NA

****

12A	0	0	5	3	0	0	0
01A	0	0	0	3	0	0	0
02A	0	0	1	1	0	0	0
03A	0	0	2	0	0	0	0
04A	0	0	9	0	0	0	0
05A	0	20	21	0	0	0	0
06A	0	59	71	0	0	0	0
07A	0	59	77	0	0	0	0
08A	0	63	83	0	0	0	0
09A	0	50	72	0	0	0	0
10A	0	80	79	0	0	0	0
11A	0	62	74	0	0	0	0
12P	0	71	71	0	0	0	0
01P	0	74	76	0	0	0	0
02P	0	80	63	0	0	0	0
03P	0	83	95	0	0	0	0
04P	0	84	82	0	0	0	0
05P	0	59	83	0	0	0	0
06P	0	49	66	0	0	0	0
07P	0	35	40	0	0	0	0
08P	0	11	29	0	0	0	0
09P	0	23	9	0	0	0	0
10P	0	10	8	0	0	0	0
11P	0	5	3	0	0	0	0
TOT	0	977	1119	7	0	0	0

STATE OF CONNECTICUT
DEPARTMENT OF TRANSPORTATION
BUREAU OF POLICY AND PLANNING
PLANNING INVENTORY AND DATA

TRAFFIC RECORDER DATA

TOWN OF PUTNAM ROUTE DIRECTION N

CHURCH STREET - NE OF GREEN STREET

DAY	SUN	MON	TUE	WED	THU	FRI	SAT
DATE	0	12/02/2013	12/03/2013	12/04/2013	0	0	0
TYPE							
HOUR							

2013 ADT = 1200 ACF = NA

****

12A	0	0	7	5	0	0	0
01A	0	0	1	4	0	0	0
02A	0	0	3	1	0	0	0
03A	0	0	3	2	0	0	0
04A	0	0	8	7	0	0	0
05A	0	0	5	13	0	0	0
06A	0	29	27	0	0	0	0
07A	0	62	48	0	0	0	0
08A	0	46	54	0	0	0	0
09A	0	78	64	0	0	0	0
10A	0	99	66	0	0	0	0
11A	0	81	92	0	0	0	0
12P	0	97	105	0	0	0	0
01P	0	83	81	0	0	0	0
02P	0	92	105	0	0	0	0
03P	0	131	126	0	0	0	0
04P	0	116	134	0	0	0	0
05P	0	111	101	0	0	0	0
06P	0	59	64	0	0	0	0
07P	0	50	45	0	0	0	0
08P	0	44	58	0	0	0	0
09P	0	30	20	0	0	0	0
10P	0	12	25	0	0	0	0
11P	0	19	14	0	0	0	0
TOT	0	1239	1256	32	0	0	0

STATE OF CONNECTICUT
DEPARTMENT OF TRANSPORTATION
BUREAU OF POLICY AND PLANNING
PLANNING INVENTORY AND DATA

TRAFFIC RECORDER DATA

TOWN OF PUTNAM ROUTE DIRECTION S

CHURCH STREET - NE OF GREEN STREET

DAY	SUN	MON	TUE	WED	THU	FRI	SAT
DATE	0	12/02/2013	12/03/2013	12/04/2013	0	0	0
TYPE							
HOUR							

2013 ADT = 1000 ACF = NA

****

12A	0	0	3	2	0	0	0
01A	0	0	0	1	0	0	0
02A	0	0	2	1	0	0	0
03A	0	0	2	1	0	0	0
04A	0	0	7	7	0	0	0
05A	0	0	18	15	0	0	0
06A	0	48	40	0	0	0	0
07A	0	76	57	0	0	0	0
08A	0	76	69	0	0	0	0
09A	0	68	69	0	0	0	0
10A	0	81	58	0	0	0	0
11A	0	76	80	0	0	0	0
12P	0	89	90	0	0	0	0
01P	0	89	78	0	0	0	0
02P	0	84	103	0	0	0	0
03P	0	84	86	0	0	0	0
04P	0	75	85	0	0	0	0
05P	0	75	77	0	0	0	0
06P	0	59	58	0	0	0	0
07P	0	29	20	0	0	0	0
08P	0	26	27	0	0	0	0
09P	0	31	19	0	0	0	0
10P	0	11	12	0	0	0	0
11P	0	13	11	0	0	0	0
TOT	0	1090	1071	27	0	0	0

STATE OF CONNECTICUT
DEPARTMENT OF TRANSPORTATION
BUREAU OF POLICY AND PLANNING
PLANNING INVENTORY AND DATA

TRAFFIC RECORDER DATA

TOWN OF PUTNAM ROUTE DIRECTION N

CHURCH STREET - NE OF DAVID STREET

DAY	SUN	MON	TUE	WED	THU	FRI	SAT
DATE	0	12/02/2013	12/03/2013	12/04/2013	0	0	0
TYPE							
HOUR							

2013 ADT = 900 ACF = NA

****

12A	0	0	7	3	0	0	0
01A	0	0	3	1	0	0	0
02A	0	0	0	0	0	0	0
03A	0	0	1	2	0	0	0
04A	0	0	9	6	0	0	0
05A	0	0	11	13	0	0	0
06A	0	0	38	31	0	0	0
07A	0	64	61	0	0	0	0
08A	0	39	40	0	0	0	0
09A	0	58	48	0	0	0	0
10A	0	51	51	0	0	0	0
11A	0	65	52	0	0	0	0
12P	0	63	56	0	0	0	0
01P	0	57	65	0	0	0	0
02P	0	77	89	0	0	0	0
03P	0	91	81	0	0	0	0
04P	0	85	86	0	0	0	0
05P	0	86	81	0	0	0	0
06P	0	52	62	0	0	0	0
07P	0	35	37	0	0	0	0
08P	0	24	41	0	0	0	0
09P	0	18	23	0	0	0	0
10P	0	13	16	0	0	0	0
11P	0	14	10	0	0	0	0
TOT	0	892	968	56	0	0	0

STATE OF CONNECTICUT
DEPARTMENT OF TRANSPORTATION
BUREAU OF POLICY AND PLANNING
PLANNING INVENTORY AND DATA

TRAFFIC RECORDER DATA

TOWN OF PUTNAM ROUTE DIRECTION S

CHURCH STREET - NE OF DAVID STREET

DAY	SUN	MON	TUE	WED	THU	FRI	SAT
DATE	0	12/02/2013	12/03/2013	12/04/2013	0	0	0
TYPE							
HOUR							

2013 ADT = 850 ACF = NA

****

12A	0	0	6	3	0	0	0
01A	0	0	1	3	0	0	0
02A	0	0	2	0	0	0	0
03A	0	0	3	2	0	0	0
04A	0	0	7	11	0	0	0
05A	0	0	19	22	0	0	0
06A	0	0	32	40	0	0	0
07A	0	56	56	0	0	0	0
08A	0	71	78	0	0	0	0
09A	0	48	41	0	0	0	0
10A	0	53	53	0	0	0	0
11A	0	48	62	0	0	0	0
12P	0	68	52	0	0	0	0
01P	0	55	55	0	0	0	0
02P	0	89	71	0	0	0	0
03P	0	82	74	0	0	0	0
04P	0	60	74	0	0	0	0
05P	0	60	65	0	0	0	0
06P	0	49	42	0	0	0	0
07P	0	22	22	0	0	0	0
08P	0	16	22	0	0	0	0
09P	0	14	15	0	0	0	0
10P	0	10	12	0	0	0	0
11P	0	14	14	0	0	0	0
TOT	0	815	878	81	0	0	0

STATE OF CONNECTICUT
DEPARTMENT OF TRANSPORTATION
BUREAU OF POLICY AND PLANNING
PLANNING INVENTORY AND DATA

TRAFFIC RECORDER DATA

TOWN OF PUTNAM ROUTE 0044 DIRECTION N

SE OF DR TO JOHN DEMPSEY REG CENTER

DAY	SUN	MON	TUE	WED	THU	FRI	SAT
DATE	0	12/02/2013	12/03/2013	12/04/2013	0	0	0
TYPE							
HOUR							

2013 ADT = 2900 ACF = NA

****

12A	0	0	9	10	0	0	0
01A	0	0	8	6	0	0	0
02A	0	0	6	0	0	0	0
03A	0	0	5	7	0	0	0
04A	0	0	15	13	0	0	0
05A	0	44	50	0	0	0	0
06A	0	171	171	0	0	0	0
07A	0	269	303	0	0	0	0
08A	0	237	281	0	0	0	0
09A	0	213	178	0	0	0	0
10A	0	164	178	0	0	0	0
11A	0	178	167	0	0	0	0
12P	0	176	171	0	0	0	0
01P	0	171	179	0	0	0	0
02P	0	202	204	0	0	0	0
03P	0	238	229	0	0	0	0
04P	0	225	245	0	0	0	0
05P	0	205	239	0	0	0	0
06P	0	125	125	0	0	0	0
07P	0	88	77	0	0	0	0
08P	0	59	68	0	0	0	0
09P	0	32	29	0	0	0	0
10P	0	29	35	0	0	0	0
11P	0	29	23	0	0	0	0
TOT	0	2855	2995	36	0	0	0

STATE OF CONNECTICUT
DEPARTMENT OF TRANSPORTATION
BUREAU OF POLICY AND PLANNING
PLANNING INVENTORY AND DATA

TRAFFIC RECORDER DATA

TOWN OF PUTNAM ROUTE 0044 DIRECTION S

SE OF DR TO JOHN DEMPSEY REG CENTER

DAY	SUN	MON	TUE	WED	THU	FRI	SAT
DATE	0	12/02/2013	12/03/2013	12/04/2013	0	0	0
TYPE							
HOUR							

2013 ADT = 2900 ACF = NA

****

12A	0	0	16	23	0	0	0
01A	0	0	11	3	0	0	0
02A	0	0	7	3	0	0	0
03A	0	0	4	5	0	0	0
04A	0	0	12	10	0	0	0
05A	0	44	39	0	0	0	0
06A	0	88	103	0	0	0	0
07A	0	162	202	0	0	0	0
08A	0	141	133	0	0	0	0
09A	0	145	140	0	0	0	0
10A	0	163	146	0	0	0	0
11A	0	187	167	0	0	0	0
12P	0	164	180	0	0	0	0
01P	0	200	191	0	0	0	0
02P	0	209	219	0	0	0	0
03P	0	229	260	0	0	0	0
04P	0	278	296	0	0	0	0
05P	0	255	287	0	0	0	0
06P	0	186	200	0	0	0	0
07P	0	120	104	0	0	0	0
08P	0	82	101	0	0	0	0
09P	0	54	68	0	0	0	0
10P	0	38	41	0	0	0	0
11P	0	23	22	0	0	0	0
TOT	0	2768	2949	44	0	0	0

STATE OF CONNECTICUT
DEPARTMENT OF TRANSPORTATION
BUREAU OF POLICY AND PLANNING
PLANNING INVENTORY AND DATA

TRAFFIC RECORDER DATA

TOWN OF PUTNAM ROUTE 0044 DIRECTION N

SW OF DR TO DAY KIMBALL HOSPITAL

DAY	SUN	MON	TUE	WED	THU	FRI	SAT
DATE	0	12/02/2013	12/03/2013	12/04/2013	0	0	0
TYPE							
HOUR							

2013 ADT = 3200 ACF = NA

****

12A	0	0	15	15	0	0	0
01A	0	0	10	6	0	0	0
02A	0	0	6	1	0	0	0
03A	0	0	6	6	0	0	0
04A	0	0	15	15	0	0	0
05A	0	40	50	0	0	0	0
06A	0	163	177	0	0	0	0
07A	0	256	275	0	0	0	0
08A	0	246	274	0	0	0	0
09A	0	229	197	0	0	0	0
10A	0	183	194	0	0	0	0
11A	0	207	193	0	0	0	0
12P	0	187	204	0	0	0	0
01P	0	186	192	0	0	0	0
02P	0	205	222	0	0	0	0
03P	0	273	248	0	0	0	0
04P	0	261	277	0	0	0	0
05P	0	244	268	0	0	0	0
06P	0	136	146	0	0	0	0
07P	0	99	93	0	0	0	0
08P	0	64	72	0	0	0	0
09P	0	37	33	0	0	0	0
10P	0	29	35	0	0	0	0
11P	0	47	31	0	0	0	0
TOT	0	3092	3233	43	0	0	0

STATE OF CONNECTICUT
DEPARTMENT OF TRANSPORTATION
BUREAU OF POLICY AND PLANNING
PLANNING INVENTORY AND DATA

TRAFFIC RECORDER DATA

TOWN OF PUTNAM ROUTE 0044 DIRECTION S

SW OF DR TO DAY KIMBALL HOSPITAL

DAY	SUN	MON	TUE	WED	THU	FRI	SAT
DATE	0	12/02/2013	12/03/2013	12/04/2013	0	0	0
TYPE							
HOUR							

2013 ADT = 3600 ACF = NA

****

12A	0	0	16	23	0	0	0
01A	0	0	11	4	0	0	0
02A	0	0	7	3	0	0	0
03A	0	0	5	5	0	0	0
04A	0	0	14	12	0	0	0
05A	0	57	52	0	0	0	0
06A	0	114	151	0	0	0	0
07A	0	210	278	0	0	0	0
08A	0	214	205	0	0	0	0
09A	0	212	206	0	0	0	0
10A	0	220	208	0	0	0	0
11A	0	232	227	0	0	0	0
12P	0	216	236	0	0	0	0
01P	0	268	245	0	0	0	0
02P	0	259	270	0	0	0	0
03P	0	273	323	0	0	0	0
04P	0	312	337	0	0	0	0
05P	0	273	316	0	0	0	0
06P	0	199	210	0	0	0	0
07P	0	134	118	0	0	0	0
08P	0	93	117	0	0	0	0
09P	0	61	74	0	0	0	0
10P	0	44	47	0	0	0	0
11P	0	28	27	0	0	0	0
TOT	0	3419	3700	47	0	0	0

STATE OF CONNECTICUT
DEPARTMENT OF TRANSPORTATION
BUREAU OF POLICY AND PLANNING
PLANNING INVENTORY AND DATA

TRAFFIC RECORDER DATA

TOWN OF PUTNAM ROUTE 0044 DIRECTION E

EAST OF I-395 SB ON RAMP

DAY	SUN	MON	TUE	WED	THU	FRI	SAT
DATE	0	0	10/22/2013	10/23/2013	10/24/2013	0	0
TYPE							
HOUR							

2013 ADT = 6800 ACF = 0.98

****

12A	0	0	0	24	34	0	0
01A	0	0	0	21	18	0	0
02A	0	0	0	12	23	0	0
03A	0	0	0	24	23	0	0
04A	0	0	50	43	43	0	0
05A	0	0	164	160	0	0	0
06A	0	0	285	280	0	0	0
07A	0	0	410	424	0	0	0
08A	0	0	428	395	0	0	0
09A	0	0	409	370	0	0	0
10A	0	0	436	510	0	0	0
11A	0	0	524	544	0	0	0
12P	0	0	552	544	0	0	0
01P	0	0	511	538	0	0	0
02P	0	0	539	557	0	0	0
03P	0	0	625	646	0	0	0
04P	0	0	689	666	0	0	0
05P	0	0	624	654	0	0	0
06P	0	0	409	443	0	0	0
07P	0	0	284	282	0	0	0
08P	0	0	195	175	0	0	0
09P	0	0	130	129	0	0	0
10P	0	0	99	78	0	0	0
11P	0	0	51	59	0	0	0
TOT	0	0	7414	7578	141	0	0

STATE OF CONNECTICUT
DEPARTMENT OF TRANSPORTATION
BUREAU OF POLICY AND PLANNING
PLANNING INVENTORY AND DATA

TRAFFIC RECORDER DATA

TOWN OF PUTNAM ROUTE 0044 DIRECTION W

EAST OF I-395 SB ON RAMP

DAY	SUN	MON	TUE	WED	THU	FRI	SAT
DATE	0	0	10/22/2013	10/23/2013	10/24/2013	0	0
TYPE							
HOUR							
	2013 ADT = 6400		ACF = 0.98				
	**********						
12A	0	0	0	26	16	0	0
01A	0	0	0	21	27	0	0
02A	0	0	0	15	19	0	0
03A	0	0	0	16	12	0	0
04A	0	0	42	39	46	0	0
05A	0	0	125	111	0	0	0
06A	0	0	280	300	0	0	0
07A	0	0	389	380	0	0	0
08A	0	0	402	361	0	0	0
09A	0	0	375	387	0	0	0
10A	0	0	413	419	0	0	0
11A	0	0	494	521	0	0	0
12P	0	0	543	564	0	0	0
01P	0	0	480	558	0	0	0
02P	0	0	509	577	0	0	0
03P	0	0	591	591	0	0	0
04P	0	0	568	569	0	0	0
05P	0	0	545	558	0	0	0
06P	0	0	394	430	0	0	0
07P	0	0	270	237	0	0	0
08P	0	0	194	181	0	0	0
09P	0	0	162	164	0	0	0
10P	0	0	79	77	0	0	0
11P	0	0	65	51	0	0	0
TOT	0	0	6920	7153	120	0	0

STATE OF CONNECTICUT
DEPARTMENT OF TRANSPORTATION
BUREAU OF POLICY AND PLANNING
PLANNING INVENTORY AND DATA

TRAFFIC RECORDER DATA

TOWN OF PUTNAM ROUTE DIRECTION E

HERITAGE ROAD - EAST OF ROUTE 12

DAY	SUN	MON	TUE	WED	THU	FRI	SAT
DATE	0	11/18/2013	11/19/2013	11/20/2013	0	0	0
TYPE							
HOUR							

2013 ADT = 2000 ACF = NA

****

12A	0	0	11	10	0	0	0
01A	0	0	14	5	0	0	0
02A	0	0	1	3	0	0	0
03A	0	0	12	13	0	0	0
04A	0	0	23	26	0	0	0
05A	0	64	57	64	0	0	0
06A	0	137	121	121	0	0	0
07A	0	160	151	156	0	0	0
08A	0	154	148	0	0	0	0
09A	0	115	107	0	0	0	0
10A	0	97	94	0	0	0	0
11A	0	106	112	0	0	0	0
12P	0	129	127	0	0	0	0
01P	0	102	120	0	0	0	0
02P	0	155	165	0	0	0	0
03P	0	176	160	0	0	0	0
04P	0	181	156	0	0	0	0
05P	0	188	143	0	0	0	0
06P	0	115	120	0	0	0	0
07P	0	69	64	0	0	0	0
08P	0	43	64	0	0	0	0
09P	0	35	44	0	0	0	0
10P	0	32	25	0	0	0	0
11P	0	22	28	0	0	0	0
TOT	0	2080	2067	398	0	0	0

STATE OF CONNECTICUT
DEPARTMENT OF TRANSPORTATION
BUREAU OF POLICY AND PLANNING
PLANNING INVENTORY AND DATA

TRAFFIC RECORDER DATA

TOWN OF PUTNAM ROUTE DIRECTION W

HERITAGE ROAD - EAST OF ROUTE 12

DAY	SUN	MON	TUE	WED	THU	FRI	SAT
DATE	0	11/18/2013	11/19/2013	11/20/2013	0	0	0
TYPE							
HOUR							

2013 ADT = 1900 ACF = NA

****

12A	0	0	16	17	0	0	0
01A	0	0	7	5	0	0	0
02A	0	0	7	6	0	0	0
03A	0	0	3	5	0	0	0
04A	0	0	11	12	0	0	0
05A	0	24	34	43	0	0	0
06A	0	75	71	73	0	0	0
07A	0	126	124	117	0	0	0
08A	0	126	123	0	0	0	0
09A	0	123	85	0	0	0	0
10A	0	97	82	0	0	0	0
11A	0	112	127	0	0	0	0
12P	0	125	133	0	0	0	0
01P	0	116	134	0	0	0	0
02P	0	180	171	0	0	0	0
03P	0	169	154	0	0	0	0
04P	0	207	185	0	0	0	0
05P	0	169	184	0	0	0	0
06P	0	138	138	0	0	0	0
07P	0	96	98	0	0	0	0
08P	0	81	74	0	0	0	0
09P	0	35	52	0	0	0	0
10P	0	28	36	0	0	0	0
11P	0	20	21	0	0	0	0
TOT	0	2047	2070	278	0	0	0

STATE OF CONNECTICUT
DEPARTMENT OF TRANSPORTATION
BUREAU OF POLICY AND PLANNING
PLANNING INVENTORY AND DATA

TRAFFIC RECORDER DATA

TOWN OF PUTNAM ROUTE DIRECTION N

BRIDGE STREET - SE OF CHURCH STREET

DAY	SUN	MON	TUE	WED	THU	FRI	SAT
DATE	0	12/02/2013	12/03/2013	12/04/2013	0	0	0
TYPE							
HOUR							

2013 ADT = 3500 ACF = NA

****

12A	0	0	19	16	0	0	0
01A	0	0	7	11	0	0	0
02A	0	0	8	7	0	0	0
03A	0	0	10	8	0	0	0
04A	0	0	22	16	0	0	0
05A	0	0	30	27	0	0	0
06A	0	140	149	0	0	0	0
07A	0	248	227	0	0	0	0
08A	0	148	175	0	0	0	0
09A	0	162	162	0	0	0	0
10A	0	198	213	0	0	0	0
11A	0	216	220	0	0	0	0
12P	0	249	262	0	0	0	0
01P	0	223	216	0	0	0	0
02P	0	292	327	0	0	0	0
03P	0	350	326	0	0	0	0
04P	0	383	381	0	0	0	0
05P	0	335	330	0	0	0	0
06P	0	246	231	0	0	0	0
07P	0	152	163	0	0	0	0
08P	0	123	117	0	0	0	0
09P	0	67	85	0	0	0	0
10P	0	49	55	0	0	0	0
11P	0	36	54	0	0	0	0
TOT	0	3617	3789	85	0	0	0

STATE OF CONNECTICUT
DEPARTMENT OF TRANSPORTATION
BUREAU OF POLICY AND PLANNING
PLANNING INVENTORY AND DATA

TRAFFIC RECORDER DATA

TOWN OF PUTNAM ROUTE DIRECTION S

BRIDGE STREET - SE OF CHURCH STREET

DAY	SUN	MON	TUE	WED	THU	FRI	SAT
DATE	0	12/02/2013	12/03/2013	12/04/2013	0	0	0
TYPE							
HOUR							

2013 ADT = 4100 ACF = NA

****

12A	0	0	29	35	0	0	0
01A	0	0	5	14	0	0	0
02A	0	0	5	7	0	0	0
03A	0	0	20	13	0	0	0
04A	0	0	33	32	0	0	0
05A	0	0	95	86	0	0	0
06A	0	195	192	0	0	0	0
07A	0	342	345	0	0	0	0
08A	0	297	328	0	0	0	0
09A	0	238	238	0	0	0	0
10A	0	262	245	0	0	0	0
11A	0	278	310	0	0	0	0
12P	0	281	316	0	0	0	0
01P	0	272	256	0	0	0	0
02P	0	368	375	0	0	0	0
03P	0	426	403	0	0	0	0
04P	0	367	400	0	0	0	0
05P	0	306	291	0	0	0	0
06P	0	190	178	0	0	0	0
07P	0	127	103	0	0	0	0
08P	0	86	72	0	0	0	0
09P	0	53	66	0	0	0	0
10P	0	32	49	0	0	0	0
11P	0	37	34	0	0	0	0
TOT	0	4157	4388	187	0	0	0

STATE OF CONNECTICUT
DEPARTMENT OF TRANSPORTATION
BUREAU OF POLICY AND PLANNING
PLANNING INVENTORY AND DATA

TRAFFIC RECORDER DATA

TOWN OF PUTNAM ROUTE 12 DIRECTION E

SW OF WILKINSON STREET

DAY	SUN	MON	TUE	WED	THU	FRI	SAT
DATE	0	11/18/2013	11/19/2013	11/20/2013	0	0	0
TYPE							
HOUR							

2013 ADT = 2700 ACF = NA

****

12A	0	0	24	19	0	0	0
01A	0	0	9	9	0	0	0
02A	0	0	4	3	0	0	0
03A	0	0	6	7	0	0	0
04A	0	0	6	16	0	0	0
05A	0	0	46	44	0	0	0
06A	0	0	85	91	0	0	0
07A	0	173	186	176	0	0	0
08A	0	147	171	0	0	0	0
09A	0	164	176	0	0	0	0
10A	0	153	165	0	0	0	0
11A	0	183	190	0	0	0	0
12P	0	187	206	0	0	0	0
01P	0	205	184	0	0	0	0
02P	0	225	225	0	0	0	0
03P	0	252	265	0	0	0	0
04P	0	278	278	0	0	0	0
05P	0	246	231	0	0	0	0
06P	0	157	176	0	0	0	0
07P	0	115	140	0	0	0	0
08P	0	97	91	0	0	0	0
09P	0	49	70	0	0	0	0
10P	0	40	45	0	0	0	0
11P	0	36	37	0	0	0	0
TOT	0	2707	3016	365	0	0	0

STATE OF CONNECTICUT
DEPARTMENT OF TRANSPORTATION
BUREAU OF POLICY AND PLANNING
PLANNING INVENTORY AND DATA

TRAFFIC RECORDER DATA

TOWN OF PUTNAM ROUTE 12 DIRECTION W

SW OF WILKINSON STREET

DAY	SUN	MON	TUE	WED	THU	FRI	SAT
DATE	0	11/18/2013	11/19/2013	11/20/2013	0	0	0
TYPE							
HOUR							

2013 ADT = 1600 ACF = NA

****

12A	0	0	14	10	0	0	0
01A	0	0	4	2	0	0	0
02A	0	0	3	2	0	0	0
03A	0	0	4	3	0	0	0
04A	0	0	7	10	0	0	0
05A	0	0	23	27	0	0	0
06A	0	0	69	66	0	0	0
07A	0	134	115	117	0	0	0
08A	0	102	100	0	0	0	0
09A	0	115	93	0	0	0	0
10A	0	114	98	0	0	0	0
11A	0	113	101	0	0	0	0
12P	0	119	126	0	0	0	0
01P	0	139	123	0	0	0	0
02P	0	146	128	0	0	0	0
03P	0	150	119	0	0	0	0
04P	0	142	124	0	0	0	0
05P	0	108	118	0	0	0	0
06P	0	126	90	0	0	0	0
07P	0	60	53	0	0	0	0
08P	0	37	50	0	0	0	0
09P	0	37	40	0	0	0	0
10P	0	20	20	0	0	0	0
11P	0	15	10	0	0	0	0
TOT	0	1677	1632	237	0	0	0

STATE OF CONNECTICUT
DEPARTMENT OF TRANSPORTATION
BUREAU OF POLICY AND PLANNING
PLANNING INVENTORY AND DATA

TRAFFIC RECORDER DATA

TOWN OF PUTNAM ROUTE 171 DIRECTION N

NW OF THOMPSON ROAD

DAY	SUN	MON	TUE	WED	THU	FRI	SAT
DATE	0	0	11/19/2013	11/20/2013	11/21/2013	0	0
TYPE							
HOUR							

2013 ADT = 4400 ACF = NA

****

12A	0	0	0	17	13	0	0
01A	0	0	0	8	5	0	0
02A	0	0	0	4	9	0	0
03A	0	0	0	8	4	0	0
04A	0	0	0	17	17	0	0
05A	0	0	66	80	72	0	0
06A	0	0	211	204	218	0	0
07A	0	0	251	255	255	0	0
08A	0	0	245	246	276	0	0
09A	0	0	205	233	208	0	0
10A	0	0	241	240	0	0	0
11A	0	0	281	259	0	0	0
12P	0	0	278	280	0	0	0
01P	0	0	292	327	0	0	0
02P	0	0	352	387	0	0	0
03P	0	0	434	422	0	0	0
04P	0	0	471	524	0	0	0
05P	0	0	450	472	0	0	0
06P	0	0	305	304	0	0	0
07P	0	0	195	184	0	0	0
08P	0	0	147	167	0	0	0
09P	0	0	94	87	0	0	0
10P	0	0	62	69	0	0	0
11P	0	0	38	37	0	0	0
TOT	0	0	4618	4831	1077	0	0

STATE OF CONNECTICUT
DEPARTMENT OF TRANSPORTATION
BUREAU OF POLICY AND PLANNING
PLANNING INVENTORY AND DATA

TRAFFIC RECORDER DATA

TOWN OF PUTNAM ROUTE 171 DIRECTION S

NW OF THOMPSON ROAD

DAY	SUN	MON	TUE	WED	THU	FRI	SAT
DATE	0	0	11/19/2013	11/20/2013	11/21/2013	0	0
TYPE							
HOUR							

2013 ADT = 4500 ACF = NA

****

12A	0	0	0	21	27	0	0
01A	0	0	0	13	9	0	0
02A	0	0	0	3	6	0	0
03A	0	0	0	7	8	0	0
04A	0	0	0	30	38	0	0
05A	0	0	116	128	109	0	0
06A	0	0	267	265	257	0	0
07A	0	0	474	467	430	0	0
08A	0	0	376	350	386	0	0
09A	0	0	298	320	316	0	0
10A	0	0	262	270	0	0	0
11A	0	0	302	284	0	0	0
12P	0	0	312	288	0	0	0
01P	0	0	286	317	0	0	0
02P	0	0	340	353	0	0	0
03P	0	0	464	505	0	0	0
04P	0	0	368	375	0	0	0
05P	0	0	344	349	0	0	0
06P	0	0	197	240	0	0	0
07P	0	0	110	99	0	0	0
08P	0	0	94	85	0	0	0
09P	0	0	41	54	0	0	0
10P	0	0	32	33	0	0	0
11P	0	0	34	29	0	0	0
TOT	0	0	4717	4885	1586	0	0

STATE OF CONNECTICUT
DEPARTMENT OF TRANSPORTATION
BUREAU OF POLICY AND PLANNING
PLANNING INVENTORY AND DATA

TRAFFIC RECORDER DATA

TOWN OF PUTNAM ROUTE 0044 DIRECTION E

EAST OF BATES AVENUE

DAY	SUN	MON	TUE	WED	THU	FRI	SAT
DATE	0	11/25/2013	11/26/2013	11/27/2013	0	0	0
TYPE							
HOUR							

2013 ADT = 5900 ACF = NA

****

12A	0	0	20	34	0	0	0
01A	0	0	8	14	0	0	0
02A	0	0	16	13	0	0	0
03A	0	0	22	17	0	0	0
04A	0	0	41	0	0	0	0
05A	0	129	129	0	0	0	0
06A	0	227	234	0	0	0	0
07A	0	360	368	0	0	0	0
08A	0	330	380	0	0	0	0
09A	0	363	385	0	0	0	0
10A	0	404	440	0	0	0	0
11A	0	457	505	0	0	0	0
12P	0	448	513	0	0	0	0
01P	0	438	451	0	0	0	0
02P	0	484	496	0	0	0	0
03P	0	556	587	0	0	0	0
04P	0	511	519	0	0	0	0
05P	0	467	520	0	0	0	0
06P	0	290	309	0	0	0	0
07P	0	193	224	0	0	0	0
08P	0	98	159	0	0	0	0
09P	0	95	132	0	0	0	0
10P	0	62	66	0	0	0	0
11P	0	38	62	0	0	0	0
TOT	0	5950	6586	78	0	0	0

STATE OF CONNECTICUT
DEPARTMENT OF TRANSPORTATION
BUREAU OF POLICY AND PLANNING
PLANNING INVENTORY AND DATA

TRAFFIC RECORDER DATA

TOWN OF PUTNAM ROUTE 0044 DIRECTION W

EAST OF BATES AVENUE

DAY	SUN	MON	TUE	WED	THU	FRI	SAT
DATE	0	11/25/2013	11/26/2013	11/27/2013	0	0	0
TYPE							
HOUR							

2013 ADT = 6100 ACF = NA

****

12A	0	0	30	34	0	0	0
01A	0	0	13	22	0	0	0
02A	0	0	16	15	0	0	0
03A	0	0	9	16	0	0	0
04A	0	0	28	0	0	0	0
05A	0	81	76	0	0	0	0
06A	0	201	202	0	0	0	0
07A	0	358	347	0	0	0	0
08A	0	283	317	0	0	0	0
09A	0	321	370	0	0	0	0
10A	0	353	409	0	0	0	0
11A	0	444	468	0	0	0	0
12P	0	475	517	0	0	0	0
01P	0	465	505	0	0	0	0
02P	0	500	540	0	0	0	0
03P	0	522	594	0	0	0	0
04P	0	566	593	0	0	0	0
05P	0	536	574	0	0	0	0
06P	0	384	462	0	0	0	0
07P	0	263	291	0	0	0	0
08P	0	162	217	0	0	0	0
09P	0	128	154	0	0	0	0
10P	0	69	86	0	0	0	0
11P	0	58	70	0	0	0	0
TOT	0	6169	6888	87	0	0	0

STATE OF CONNECTICUT
DEPARTMENT OF TRANSPORTATION
BUREAU OF POLICY AND PLANNING
PLANNING INVENTORY AND DATA

TRAFFIC RECORDER DATA

TOWN OF PUTNAM ROUTE 12 DIRECTION B

NW OF US 44

DAY	SUN	MON	TUE	WED	THU	FRI	SAT
DATE	0	0	06/01/2010	06/02/2010	0	0	0
TYPE							
HOUR							

2010 ADT = 2700 ACF = NA

****

12A	0	0	0	21	0	0	0
01A	0	0	0	4	0	0	0
02A	0	0	0	8	0	0	0
03A	0	0	0	9	0	0	0
04A	0	0	9	0	0	0	0
05A	0	0	38	0	0	0	0
06A	0	0	88	0	0	0	0
07A	0	0	145	0	0	0	0
08A	0	0	155	0	0	0	0
09A	0	0	147	0	0	0	0
10A	0	0	187	0	0	0	0
11A	0	0	198	0	0	0	0
12P	0	0	220	0	0	0	0
01P	0	0	202	0	0	0	0
02P	0	0	240	0	0	0	0
03P	0	0	261	0	0	0	0
04P	0	0	193	0	0	0	0
05P	0	0	249	0	0	0	0
06P	0	0	187	0	0	0	0
07P	0	0	130	0	0	0	0
08P	0	0	129	0	0	0	0
09P	0	0	84	0	0	0	0
10P	0	0	41	0	0	0	0
11P	0	0	22	0	0	0	0
TOT	0	0	2925	42	0	0	0

STATE OF CONNECTICUT
DEPARTMENT OF TRANSPORTATION
BUREAU OF POLICY AND PLANNING
PLANNING INVENTORY AND DATA

TRAFFIC RECORDER DATA

TOWN OF PUTNAM ROUTE 21 DIRECTION B

SOUTH OF WILSON ROAD

DAY	SUN	MON	TUE	WED	THU	FRI	SAT
DATE	0	0	0	0	06/03/2010	06/04/2010	0
TYPE							
HOUR							

2010 ADT = 1900 ACF = NA

****

12A	0	0	0	0	0	5	0
01A	0	0	0	0	0	0	0
02A	0	0	0	0	0	3	0
03A	0	0	0	0	0	6	0
04A	0	0	0	0	13	0	0
05A	0	0	0	0	22	0	0
06A	0	0	0	0	71	0	0
07A	0	0	0	0	108	0	0
08A	0	0	0	0	101	0	0
09A	0	0	0	0	74	0	0
10A	0	0	0	0	107	0	0
11A	0	0	0	0	114	0	0
12P	0	0	0	0	154	0	0
01P	0	0	0	0	129	0	0
02P	0	0	0	0	158	0	0
03P	0	0	0	0	164	0	0
04P	0	0	0	0	191	0	0
05P	0	0	0	0	197	0	0
06P	0	0	0	0	150	0	0
07P	0	0	0	0	97	0	0
08P	0	0	0	0	94	0	0
09P	0	0	0	0	39	0	0
10P	0	0	0	0	38	0	0
11P	0	0	0	0	21	0	0
TOT	0	0	0	0	2042	14	0

STATE OF CONNECTICUT
DEPARTMENT OF TRANSPORTATION
BUREAU OF POLICY AND PLANNING
PLANNING INVENTORY AND DATA

TRAFFIC RECORDER DATA

TOWN OF PUTNAM ROUTE 438 DIRECTION B

(EAST PUTNAM RD) - NW OF US 44

DAY	SUN	MON	TUE	WED	THU	FRI	SAT
DATE	0	0	0	0	06/03/2010	06/04/2010	0
TYPE							
HOUR							

2010 ADT = 650 ACF = NA

****

12A	0	0	0	0	0	0	0
01A	0	0	0	0	0	4	0
02A	0	0	0	0	0	3	0
03A	0	0	0	0	0	3	0
04A	0	0	0	0	5	0	0
05A	0	0	0	0	11	0	0
06A	0	0	0	0	35	0	0
07A	0	0	0	0	37	0	0
08A	0	0	0	0	33	0	0
09A	0	0	0	0	27	0	0
10A	0	0	0	0	36	0	0
11A	0	0	0	0	33	0	0
12P	0	0	0	0	24	0	0
01P	0	0	0	0	39	0	0
02P	0	0	0	0	39	0	0
03P	0	0	0	0	74	0	0
04P	0	0	0	0	45	0	0
05P	0	0	0	0	69	0	0
06P	0	0	0	0	38	0	0
07P	0	0	0	0	33	0	0
08P	0	0	0	0	56	0	0
09P	0	0	0	0	36	0	0
10P	0	0	0	0	7	0	0
11P	0	0	0	0	8	0	0
TOT	0	0	0	0	685	10	0

STATE OF CONNECTICUT
DEPARTMENT OF TRANSPORTATION
BUREAU OF POLICY AND PLANNING
PLANNING INVENTORY AND DATA

TRAFFIC RECORDER DATA

TOWN OF PUTNAM ROUTE 0044 DIRECTION B

EAST OF SSR 438(EAST PUTNAM ROAD)

DAY	SUN	MON	TUE	WED	THU	FRI	SAT
DATE	0	0	0	0	06/03/2010	06/04/2010	0
TYPE							
HOUR							

2010 ADT = 4100 ACF = NA

****

12A	0	0	0	0	0	31	0
01A	0	0	0	0	0	33	0
02A	0	0	0	0	0	16	0
03A	0	0	0	0	0	15	0
04A	0	0	0	0	38	0	0
05A	0	0	0	0	78	0	0
06A	0	0	0	0	227	0	0
07A	0	0	0	0	307	0	0
08A	0	0	0	0	253	0	0
09A	0	0	0	0	249	0	0
10A	0	0	0	0	262	0	0
11A	0	0	0	0	292	0	0
12P	0	0	0	0	261	0	0
01P	0	0	0	0	268	0	0
02P	0	0	0	0	309	0	0
03P	0	0	0	0	370	0	0
04P	0	0	0	0	345	0	0
05P	0	0	0	0	372	0	0
06P	0	0	0	0	284	0	0
07P	0	0	0	0	171	0	0
08P	0	0	0	0	119	0	0
09P	0	0	0	0	91	0	0
10P	0	0	0	0	61	0	0
11P	0	0	0	0	40	0	0
TOT	0	0	0	0	4397	95	0

STATE OF CONNECTICUT
DEPARTMENT OF TRANSPORTATION
BUREAU OF POLICY AND PLANNING
PLANNING INVENTORY AND DATA

TRAFFIC RECORDER DATA

TOWN OF PUTNAM ROUTE 0044 DIRECTION B

WEST OF SSR 438(EAST PUTNAM ROAD)

DAY	SUN	MON	TUE	WED	THU	FRI	SAT
DATE	0	0	0	0	06/03/2010	06/04/2010	0
TYPE							
HOUR							

2010 ADT = 5200 ACF = NA

****

12A	0	0	0	0	0	47	0
01A	0	0	0	0	0	28	0
02A	0	0	0	0	0	16	0
03A	0	0	0	0	0	21	0
04A	0	0	0	0	43	0	0
05A	0	0	0	0	94	0	0
06A	0	0	0	0	255	0	0
07A	0	0	0	0	363	0	0
08A	0	0	0	0	306	0	0
09A	0	0	0	0	307	0	0
10A	0	0	0	0	308	0	0
11A	0	0	0	0	350	0	0
12P	0	0	0	0	325	0	0
01P	0	0	0	0	340	0	0
02P	0	0	0	0	363	0	0
03P	0	0	0	0	453	0	0
04P	0	0	0	0	432	0	0
05P	0	0	0	0	441	0	0
06P	0	0	0	0	337	0	0
07P	0	0	0	0	250	0	0
08P	0	0	0	0	206	0	0
09P	0	0	0	0	139	0	0
10P	0	0	0	0	116	0	0
11P	0	0	0	0	61	0	0
TOT	0	0	0	0	5489	112	0

STATE OF CONNECTICUT
DEPARTMENT OF TRANSPORTATION
BUREAU OF POLICY AND PLANNING
PLANNING INVENTORY AND DATA

TRAFFIC RECORDER DATA

TOWN OF PUTNAM ROUTE 0044 DIRECTION B

WEST OF ROUTE 21

DAY	SUN	MON	TUE	WED	THU	FRI	SAT
DATE	0	0	0	0	06/03/2010	06/04/2010	0
TYPE							
HOUR							

2010 ADT = 8500 ACF = NA

****

12A	0	0	0	0	0	70	0
01A	0	0	0	0	0	35	0
02A	0	0	0	0	0	24	0
03A	0	0	0	0	31	0	0
04A	0	0	0	0	54	0	0
05A	0	0	0	0	152	0	0
06A	0	0	0	0	395	0	0
07A	0	0	0	0	565	0	0
08A	0	0	0	0	488	0	0
09A	0	0	0	0	520	0	0
10A	0	0	0	0	545	0	0
11A	0	0	0	0	597	0	0
12P	0	0	0	0	632	0	0
01P	0	0	0	0	619	0	0
02P	0	0	0	0	643	0	0
03P	0	0	0	0	759	0	0
04P	0	0	0	0	745	0	0
05P	0	0	0	0	756	0	0
06P	0	0	0	0	575	0	0
07P	0	0	0	0	439	0	0
08P	0	0	0	0	316	0	0
09P	0	0	0	0	231	0	0
10P	0	0	0	0	157	0	0
11P	0	0	0	0	90	0	0
TOT	0	0	0	0	9309	129	0

STATE OF CONNECTICUT
DEPARTMENT OF TRANSPORTATION
BUREAU OF POLICY AND PLANNING
PLANNING INVENTORY AND DATA

TRAFFIC RECORDER DATA

TOWN OF PUTNAM ROUTE 0044 DIRECTION B

WEST OF ROUTE 12 (W JCT)

DAY	SUN	MON	TUE	WED	THU	FRI	SAT
DATE	0	0	0	0	07/15/2010	07/16/2010	0
TYPE							
HOUR							
	2010 ADT = 9400		ACF = NA				
	**********						
12A	0	0	0	0	0	106	0
01A	0	0	0	0	0	37	0
02A	0	0	0	0	0	38	0
03A	0	0	0	0	24	0	0
04A	0	0	0	0	47	0	0
05A	0	0	0	0	120	0	0
06A	0	0	0	0	305	0	0
07A	0	0	0	0	440	0	0
08A	0	0	0	0	532	0	0
09A	0	0	0	0	521	0	0
10A	0	0	0	0	563	0	0
11A	0	0	0	0	730	0	0
12P	0	0	0	0	766	0	0
01P	0	0	0	0	729	0	0
02P	0	0	0	0	746	0	0
03P	0	0	0	0	817	0	0
04P	0	0	0	0	841	0	0
05P	0	0	0	0	745	0	0
06P	0	0	0	0	566	0	0
07P	0	0	0	0	501	0	0
08P	0	0	0	0	386	0	0
09P	0	0	0	0	321	0	0
10P	0	0	0	0	187	0	0
11P	0	0	0	0	115	0	0
TOT	0	0	0	0	10002	181	0

STATE OF CONNECTICUT
DEPARTMENT OF TRANSPORTATION
BUREAU OF POLICY AND PLANNING
PLANNING INVENTORY AND DATA

TRAFFIC RECORDER DATA

TOWN OF PUTNAM ROUTE 21 DIRECTION B

SW OF US 44

DAY	SUN	MON	TUE	WED	THU	FRI	SAT
DATE	0	0	0	0	06/03/2010	06/04/2010	0
TYPE							
HOUR							

2010 ADT = 1500 ACF = NA

****

12A	0	0	0	0	0	5	0
01A	0	0	0	0	0	2	0
02A	0	0	0	0	0	5	0
03A	0	0	0	0	4	0	0
04A	0	0	0	0	9	0	0
05A	0	0	0	0	17	0	0
06A	0	0	0	0	65	0	0
07A	0	0	0	0	85	0	0
08A	0	0	0	0	66	0	0
09A	0	0	0	0	64	0	0
10A	0	0	0	0	90	0	0
11A	0	0	0	0	99	0	0
12P	0	0	0	0	124	0	0
01P	0	0	0	0	104	0	0
02P	0	0	0	0	128	0	0
03P	0	0	0	0	132	0	0
04P	0	0	0	0	155	0	0
05P	0	0	0	0	147	0	0
06P	0	0	0	0	111	0	0
07P	0	0	0	0	81	0	0
08P	0	0	0	0	70	0	0
09P	0	0	0	0	34	0	0
10P	0	0	0	0	32	0	0
11P	0	0	0	0	17	0	0
TOT	0	0	0	0	1634	12	0

STATE OF CONNECTICUT
DEPARTMENT OF TRANSPORTATION
BUREAU OF POLICY AND PLANNING
PLANNING INVENTORY AND DATA

TRAFFIC RECORDER DATA

TOWN OF PUTNAM ROUTE 12 DIRECTION B

SOUTH OF ROUTE 44

DAY	SUN	MON	TUE	WED	THU	FRI	SAT
DATE	0	0	0	0	07/15/2010	07/16/2010	0
TYPE							
HOUR							

2010 ADT = 4300 ACF = NA

****

12A	0	0	0	0	0	56	0
01A	0	0	0	0	0	25	0
02A	0	0	0	0	0	13	0
03A	0	0	0	0	6	0	0
04A	0	0	0	0	13	0	0
05A	0	0	0	0	44	0	0
06A	0	0	0	0	124	0	0
07A	0	0	0	0	195	0	0
08A	0	0	0	0	242	0	0
09A	0	0	0	0	251	0	0
10A	0	0	0	0	274	0	0
11A	0	0	0	0	344	0	0
12P	0	0	0	0	355	0	0
01P	0	0	0	0	293	0	0
02P	0	0	0	0	347	0	0
03P	0	0	0	0	350	0	0
04P	0	0	0	0	372	0	0
05P	0	0	0	0	356	0	0
06P	0	0	0	0	282	0	0
07P	0	0	0	0	256	0	0
08P	0	0	0	0	203	0	0
09P	0	0	0	0	148	0	0
10P	0	0	0	0	101	0	0
11P	0	0	0	0	42	0	0
TOT	0	0	0	0	4598	94	0

STATE OF CONNECTICUT
DEPARTMENT OF TRANSPORTATION
BUREAU OF POLICY AND PLANNING
PLANNING INVENTORY AND DATA

TRAFFIC RECORDER DATA

TOWN OF PUTNAM ROUTE 171 DIRECTION B

EAST OF WOODSTOCK AVENUE #2

DAY	SUN	MON	TUE	WED	THU	FRI	SAT
DATE	0	07/12/2010	07/13/2010	0	0	0	0
TYPE							
HOUR							

2010 ADT = 6200 ACF = 0.99

****

12A	0	0	54	0	0	0	0
01A	0	0	35	0	0	0	0
02A	0	0	18	0	0	0	0
03A	0	9	0	0	0	0	0
04A	0	42	0	0	0	0	0
05A	0	102	0	0	0	0	0
06A	0	260	0	0	0	0	0
07A	0	347	0	0	0	0	0
08A	0	375	0	0	0	0	0
09A	0	411	0	0	0	0	0
10A	0	410	0	0	0	0	0
11A	0	423	0	0	0	0	0
12P	0	458	0	0	0	0	0
01P	0	424	0	0	0	0	0
02P	0	463	0	0	0	0	0
03P	0	584	0	0	0	0	0
04P	0	490	0	0	0	0	0
05P	0	497	0	0	0	0	0
06P	0	389	0	0	0	0	0
07P	0	360	0	0	0	0	0
08P	0	287	0	0	0	0	0
09P	0	167	0	0	0	0	0
10P	0	116	0	0	0	0	0
11P	0	81	0	0	0	0	0
TOT	0	6695	107	0	0	0	0

STATE OF CONNECTICUT
DEPARTMENT OF TRANSPORTATION
BUREAU OF POLICY AND PLANNING
PLANNING INVENTORY AND DATA

TRAFFIC RECORDER DATA

TOWN OF PUTNAM ROUTE 12 DIRECTION B

AT KILLINGLY TL

DAY	SUN	MON	TUE	WED	THU	FRI	SAT
DATE	0	07/26/2010	07/27/2010	0	0	0	0
TYPE							
HOUR							

2010 ADT = 1300 ACF = NA

****

12A	0	0	7	0	0	0	0
01A	0	0	3	0	0	0	0
02A	0	0	3	0	0	0	0
03A	0	1	0	0	0	0	0
04A	0	3	0	0	0	0	0
05A	0	15	0	0	0	0	0
06A	0	35	0	0	0	0	0
07A	0	52	0	0	0	0	0
08A	0	76	0	0	0	0	0
09A	0	70	0	0	0	0	0
10A	0	75	0	0	0	0	0
11A	0	86	0	0	0	0	0
12P	0	115	0	0	0	0	0
01P	0	120	0	0	0	0	0
02P	0	121	0	0	0	0	0
03P	0	118	0	0	0	0	0
04P	0	133	0	0	0	0	0
05P	0	136	0	0	0	0	0
06P	0	79	0	0	0	0	0
07P	0	70	0	0	0	0	0
08P	0	58	0	0	0	0	0
09P	0	27	0	0	0	0	0
10P	0	31	0	0	0	0	0
11P	0	15	0	0	0	0	0
TOT	0	1436	13	0	0	0	0

STATE OF CONNECTICUT
DEPARTMENT OF TRANSPORTATION
BUREAU OF POLICY AND PLANNING
PLANNING INVENTORY AND DATA

TRAFFIC RECORDER DATA

TOWN OF PUTNAM ROUTE 171 DIRECTION B

NW OF COTTAGE STREET

DAY	SUN	MON	TUE	WED	THU	FRI	SAT
DATE	0	07/12/2010	07/13/2010	0	0	0	0
TYPE							
HOUR							

2010 ADT = 9900 ACF = 0.99

****

12A	0	0	70	0	0	0	0
01A	0	0	38	0	0	0	0
02A	0	0	21	0	0	0	0
03A	0	0	40	0	0	0	0
04A	0	47	0	0	0	0	0
05A	0	158	0	0	0	0	0
06A	0	423	0	0	0	0	0
07A	0	612	0	0	0	0	0
08A	0	636	0	0	0	0	0
09A	0	637	0	0	0	0	0
10A	0	697	0	0	0	0	0
11A	0	723	0	0	0	0	0
12P	0	740	0	0	0	0	0
01P	0	662	0	0	0	0	0
02P	0	776	0	0	0	0	0
03P	0	973	0	0	0	0	0
04P	0	816	0	0	0	0	0
05P	0	851	0	0	0	0	0
06P	0	633	0	0	0	0	0
07P	0	484	0	0	0	0	0
08P	0	374	0	0	0	0	0
09P	0	252	0	0	0	0	0
10P	0	148	0	0	0	0	0
11P	0	113	0	0	0	0	0
TOT	0	10755	169	0	0	0	0

STATE OF CONNECTICUT
DEPARTMENT OF TRANSPORTATION
BUREAU OF POLICY AND PLANNING
PLANNING INVENTORY AND DATA

TRAFFIC RECORDER DATA

TOWN OF PUTNAM ROUTE DIRECTION B

WEST THOMPSON ROAD - SW OF ROUTE 171

DAY	SUN	MON	TUE	WED	THU	FRI	SAT
DATE	0	07/12/2010	07/13/2010	0	0	0	0
TYPE							
HOUR							
	2010 ADT = 1000		ACF = NA				
	**********						
12A	0	0	7	0	0	0	0
01A	0	0	2	0	0	0	0
02A	0	0	2	0	0	0	0
03A	0	0	4	0	0	0	0
04A	0	9	0	0	0	0	0
05A	0	15	0	0	0	0	0
06A	0	73	0	0	0	0	0
07A	0	83	0	0	0	0	0
08A	0	63	0	0	0	0	0
09A	0	66	0	0	0	0	0
10A	0	64	0	0	0	0	0
11A	0	69	0	0	0	0	0
12P	0	57	0	0	0	0	0
01P	0	69	0	0	0	0	0
02P	0	62	0	0	0	0	0
03P	0	102	0	0	0	0	0
04P	0	91	0	0	0	0	0
05P	0	92	0	0	0	0	0
06P	0	54	0	0	0	0	0
07P	0	44	0	0	0	0	0
08P	0	33	0	0	0	0	0
09P	0	20	0	0	0	0	0
10P	0	14	0	0	0	0	0
11P	0	15	0	0	0	0	0
TOT	0	1095	15	0	0	0	0

STATE OF CONNECTICUT
DEPARTMENT OF TRANSPORTATION
BUREAU OF POLICY AND PLANNING
PLANNING INVENTORY AND DATA

TRAFFIC RECORDER DATA

TOWN OF PUTNAM ROUTE DIRECTION B

FIVE MILE RIVER ROAD - NE OF BLOOD ROAD

DAY	SUN	MON	TUE	WED	THU	FRI	SAT
DATE	0	0	0	0	06/03/2010	06/04/2010	0
TYPE							
HOUR							

2010 ADT = 350 ACF = NA

****

12A	0	0	0	0	0	1	0
01A	0	0	0	0	0	0	0
02A	0	0	0	0	0	1	0
03A	0	0	0	0	0	1	0
04A	0	0	0	0	2	0	0
05A	0	0	0	0	10	0	0
06A	0	0	0	0	19	0	0
07A	0	0	0	0	33	0	0
08A	0	0	0	0	15	0	0
09A	0	0	0	0	21	0	0
10A	0	0	0	0	15	0	0
11A	0	0	0	0	13	0	0
12P	0	0	0	0	22	0	0
01P	0	0	0	0	19	0	0
02P	0	0	0	0	15	0	0
03P	0	0	0	0	25	0	0
04P	0	0	0	0	29	0	0
05P	0	0	0	0	18	0	0
06P	0	0	0	0	25	0	0
07P	0	0	0	0	17	0	0
08P	0	0	0	0	19	0	0
09P	0	0	0	0	19	0	0
10P	0	0	0	0	7	0	0
11P	0	0	0	0	7	0	0
TOT	0	0	0	0	350	3	0

STATE OF CONNECTICUT
DEPARTMENT OF TRANSPORTATION
BUREAU OF POLICY AND PLANNING
PLANNING INVENTORY AND DATA

TRAFFIC RECORDER DATA

TOWN OF PUTNAM ROUTE 0044 DIRECTION B

EAST OF THURBER ROAD

DAY	SUN	MON	TUE	WED	THU	FRI	SAT
DATE	0	0	0	0	06/03/2010	06/04/2010	0
TYPE							
HOUR							

2010 ADT = 6000 ACF = NA

****

12A	0	0	0	0	0	52	0
01A	0	0	0	0	0	27	0
02A	0	0	0	0	0	18	0
03A	0	0	0	0	24	0	0
04A	0	0	0	0	48	0	0
05A	0	0	0	0	115	0	0
06A	0	0	0	0	305	0	0
07A	0	0	0	0	427	0	0
08A	0	0	0	0	332	0	0
09A	0	0	0	0	349	0	0
10A	0	0	0	0	371	0	0
11A	0	0	0	0	411	0	0
12P	0	0	0	0	383	0	0
01P	0	0	0	0	414	0	0
02P	0	0	0	0	431	0	0
03P	0	0	0	0	536	0	0
04P	0	0	0	0	501	0	0
05P	0	0	0	0	532	0	0
06P	0	0	0	0	390	0	0
07P	0	0	0	0	290	0	0
08P	0	0	0	0	229	0	0
09P	0	0	0	0	152	0	0
10P	0	0	0	0	114	0	0
11P	0	0	0	0	67	0	0
TOT	0	0	0	0	6421	97	0

STATE OF CONNECTICUT
DEPARTMENT OF TRANSPORTATION
BUREAU OF POLICY AND PLANNING
PLANNING INVENTORY AND DATA

TRAFFIC RECORDER DATA

TOWN OF PUTNAM ROUTE 0044 DIRECTION B

SOUTH OF QUINEBAUG AVENUE

DAY	SUN	MON	TUE	WED	THU	FRI	SAT
DATE	0	0	0	07/21/2010	07/22/2010	0	0
TYPE							
HOUR							

2010 ADT = 9000 ACF = NA

****

12A	0	0	0	0	59	0	0
01A	0	0	0	0	23	0	0
02A	0	0	0	0	21	0	0
03A	0	0	0	0	14	0	0
04A	0	0	0	41	0	0	0
05A	0	0	0	129	0	0	0
06A	0	0	0	402	0	0	0
07A	0	0	0	605	0	0	0
08A	0	0	0	680	0	0	0
09A	0	0	0	675	0	0	0
10A	0	0	0	671	0	0	0
11A	0	0	0	699	0	0	0
12P	0	0	0	646	0	0	0
01P	0	0	0	675	0	0	0
02P	0	0	0	748	0	0	0
03P	0	0	0	852	0	0	0
04P	0	0	0	839	0	0	0
05P	0	0	0	645	0	0	0
06P	0	0	0	378	0	0	0
07P	0	0	0	365	0	0	0
08P	0	0	0	276	0	0	0
09P	0	0	0	173	0	0	0
10P	0	0	0	129	0	0	0
11P	0	0	0	125	0	0	0
TOT	0	0	0	9753	117	0	0

STATE OF CONNECTICUT
DEPARTMENT OF TRANSPORTATION
BUREAU OF POLICY AND PLANNING
PLANNING INVENTORY AND DATA

TRAFFIC RECORDER DATA

TOWN OF PUTNAM ROUTE DIRECTION B

HERITAGE ROAD - WEST OF TOURTELLOTTE ROAD

DAY	SUN	MON	TUE	WED	THU	FRI	SAT
DATE	0	07/26/2010	07/27/2010	0	0	0	0
TYPE							
HOUR							

2010 ADT = 1000 ACF = NA

****

12A	0	0	6	0	0	0	0
01A	0	0	1	0	0	0	0
02A	0	0	3	0	0	0	0
03A	0	2	0	0	0	0	0
04A	0	8	0	0	0	0	0
05A	0	13	0	0	0	0	0
06A	0	49	0	0	0	0	0
07A	0	46	0	0	0	0	0
08A	0	77	0	0	0	0	0
09A	0	58	0	0	0	0	0
10A	0	52	0	0	0	0	0
11A	0	68	0	0	0	0	0
12P	0	80	0	0	0	0	0
01P	0	65	0	0	0	0	0
02P	0	72	0	0	0	0	0
03P	0	82	0	0	0	0	0
04P	0	110	0	0	0	0	0
05P	0	97	0	0	0	0	0
06P	0	88	0	0	0	0	0
07P	0	69	0	0	0	0	0
08P	0	43	0	0	0	0	0
09P	0	21	0	0	0	0	0
10P	0	16	0	0	0	0	0
11P	0	11	0	0	0	0	0
TOT	0	1127	10	0	0	0	0

STATE OF CONNECTICUT
DEPARTMENT OF TRANSPORTATION
BUREAU OF POLICY AND PLANNING
PLANNING INVENTORY AND DATA

TRAFFIC RECORDER DATA

TOWN OF PUTNAM ROUTE DIRECTION S

MAIN ST #1 (1W SB) - NORTH OF BUNDY ST

DAY	SUN	MON	TUE	WED	THU	FRI	SAT
DATE	0	0	0	0	07/15/2010	07/16/2010	0
TYPE							
HOUR							

2010 ADT = 1600 ACF = NA

****

12A	0	0	0	0	0	7	0
01A	0	0	0	0	0	3	0
02A	0	0	0	0	0	3	0
03A	0	0	0	0	3	0	0
04A	0	0	0	0	4	0	0
05A	0	0	0	0	4	0	0
06A	0	0	0	0	32	0	0
07A	0	0	0	0	37	0	0
08A	0	0	0	0	47	0	0
09A	0	0	0	0	103	0	0
10A	0	0	0	0	122	0	0
11A	0	0	0	0	157	0	0
12P	0	0	0	0	178	0	0
01P	0	0	0	0	141	0	0
02P	0	0	0	0	127	0	0
03P	0	0	0	0	115	0	0
04P	0	0	0	0	161	0	0
05P	0	0	0	0	141	0	0
06P	0	0	0	0	96	0	0
07P	0	0	0	0	92	0	0
08P	0	0	0	0	72	0	0
09P	0	0	0	0	57	0	0
10P	0	0	0	0	15	0	0
11P	0	0	0	0	7	0	0
TOT	0	0	0	0	1711	13	0

STATE OF CONNECTICUT
DEPARTMENT OF TRANSPORTATION
BUREAU OF POLICY AND PLANNING
PLANNING INVENTORY AND DATA

TRAFFIC RECORDER DATA

TOWN OF PUTNAM ROUTE DIRECTION B

CHAPMAN STREET - SE OF PLEASANT STREET

DAY	SUN	MON	TUE	WED	THU	FRI	SAT
DATE	0	07/26/2010	07/27/2010	0	0	0	0
TYPE							
HOUR							
	2010 ADT = 100		ACF = NA				
	**********						
12A	0	0	0	0	0	0	0
01A	0	0	1	0	0	0	0
02A	0	0	2	0	0	0	0
03A	0	0	2	0	0	0	0
04A	0	2	0	0	0	0	0
05A	0	4	0	0	0	0	0
06A	0	5	0	0	0	0	0
07A	0	7	0	0	0	0	0
08A	0	6	0	0	0	0	0
09A	0	2	0	0	0	0	0
10A	0	7	0	0	0	0	0
11A	0	5	0	0	0	0	0
12P	0	8	0	0	0	0	0
01P	0	8	0	0	0	0	0
02P	0	11	0	0	0	0	0
03P	0	9	0	0	0	0	0
04P	0	7	0	0	0	0	0
05P	0	7	0	0	0	0	0
06P	0	6	0	0	0	0	0
07P	0	8	0	0	0	0	0
08P	0	7	0	0	0	0	0
09P	0	1	0	0	0	0	0
10P	0	0	0	0	0	0	0
11P	0	2	0	0	0	0	0
TOT	0	112	5	0	0	0	0

STATE OF CONNECTICUT
DEPARTMENT OF TRANSPORTATION
BUREAU OF POLICY AND PLANNING
PLANNING INVENTORY AND DATA

TRAFFIC RECORDER DATA

TOWN OF PUTNAM ROUTE DIRECTION B

GROVELAND AVENUE - NORTH OF WHITTEMORE ST

DAY	SUN	MON	TUE	WED	THU	FRI	SAT
DATE	0	0	0	0	07/15/2010	07/16/2010	0
TYPE							
HOUR							

2010 ADT = 300 ACF = NA

****

12A	0	0	0	0	0	12	0
01A	0	0	0	0	0	7	0
02A	0	0	0	0	0	3	0
03A	0	0	0	0	4	0	0
04A	0	0	0	0	2	0	0
05A	0	0	0	0	7	0	0
06A	0	0	0	0	10	0	0
07A	0	0	0	0	18	0	0
08A	0	0	0	0	12	0	0
09A	0	0	0	0	13	0	0
10A	0	0	0	0	4	0	0
11A	0	0	0	0	7	0	0
12P	0	0	0	0	13	0	0
01P	0	0	0	0	15	0	0
02P	0	0	0	0	17	0	0
03P	0	0	0	0	16	0	0
04P	0	0	0	0	14	0	0
05P	0	0	0	0	39	0	0
06P	0	0	0	0	17	0	0
07P	0	0	0	0	19	0	0
08P	0	0	0	0	21	0	0
09P	0	0	0	0	22	0	0
10P	0	0	0	0	20	0	0
11P	0	0	0	0	15	0	0
TOT	0	0	0	0	305	22	0

STATE OF CONNECTICUT
DEPARTMENT OF TRANSPORTATION
BUREAU OF POLICY AND PLANNING
PLANNING INVENTORY AND DATA

TRAFFIC RECORDER DATA

TOWN OF PUTNAM ROUTE 0044 DIRECTION B

SE OF MUNYAN ROAD

DAY	SUN	MON	TUE	WED	THU	FRI	SAT
DATE	0	0	0	0	06/03/2010	06/04/2010	0
TYPE							
HOUR							

2010 ADT = 5400 ACF = NA

****

12A	0	0	0	0	0	48	0
01A	0	0	0	0	0	29	0
02A	0	0	0	0	0	16	0
03A	0	0	0	0	0	16	0
04A	0	0	0	0	47	0	0
05A	0	0	0	0	91	0	0
06A	0	0	0	0	265	0	0
07A	0	0	0	0	385	0	0
08A	0	0	0	0	310	0	0
09A	0	0	0	0	326	0	0
10A	0	0	0	0	339	0	0
11A	0	0	0	0	372	0	0
12P	0	0	0	0	352	0	0
01P	0	0	0	0	362	0	0
02P	0	0	0	0	379	0	0
03P	0	0	0	0	478	0	0
04P	0	0	0	0	453	0	0
05P	0	0	0	0	460	0	0
06P	0	0	0	0	357	0	0
07P	0	0	0	0	263	0	0
08P	0	0	0	0	212	0	0
09P	0	0	0	0	141	0	0
10P	0	0	0	0	105	0	0
11P	0	0	0	0	66	0	0
TOT	0	0	0	0	5763	109	0

STATE OF CONNECTICUT
DEPARTMENT OF TRANSPORTATION
BUREAU OF POLICY AND PLANNING
PLANNING INVENTORY AND DATA

TRAFFIC RECORDER DATA

TOWN OF PUTNAM ROUTE DIRECTION B

PARK RD - AT KILLINGLY TL

DAY	SUN	MON	TUE	WED	THU	FRI	SAT
DATE	0	07/26/2010	07/27/2010	0	0	0	0
TYPE							
HOUR							

2010 ADT = 2600 ACF = NA

****

12A	0	0	23	0	0	0	0
01A	0	0	17	0	0	0	0
02A	0	0	16	0	0	0	0
03A	0	25	0	0	0	0	0
04A	0	39	0	0	0	0	0
05A	0	124	0	0	0	0	0
06A	0	135	0	0	0	0	0
07A	0	127	0	0	0	0	0
08A	0	147	0	0	0	0	0
09A	0	160	0	0	0	0	0
10A	0	122	0	0	0	0	0
11A	0	132	0	0	0	0	0
12P	0	192	0	0	0	0	0
01P	0	201	0	0	0	0	0
02P	0	210	0	0	0	0	0
03P	0	257	0	0	0	0	0
04P	0	241	0	0	0	0	0
05P	0	240	0	0	0	0	0
06P	0	108	0	0	0	0	0
07P	0	89	0	0	0	0	0
08P	0	77	0	0	0	0	0
09P	0	56	0	0	0	0	0
10P	0	57	0	0	0	0	0
11P	0	44	0	0	0	0	0
TOT	0	2783	56	0	0	0	0

STATE OF CONNECTICUT
DEPARTMENT OF TRANSPORTATION
BUREAU OF POLICY AND PLANNING
PLANNING INVENTORY AND DATA

TRAFFIC RECORDER DATA

TOWN OF PUTNAM ROUTE DIRECTION B

WILSON ROAD - NE OF ROUTE 21

DAY	SUN	MON	TUE	WED	THU	FRI	SAT
DATE	0	0	0	0	06/03/2010	06/04/2010	0
TYPE							
HOUR							
	2010 ADT = 250		ACF = NA				
	**********						
12A	0	0	0	0	0	1	0
01A	0	0	0	0	0	0	0
02A	0	0	0	0	0	0	0
03A	0	0	0	0	0	2	0
04A	0	0	0	0	5	0	0
05A	0	0	0	0	5	0	0
06A	0	0	0	0	12	0	0
07A	0	0	0	0	22	0	0
08A	0	0	0	0	12	0	0
09A	0	0	0	0	6	0	0
10A	0	0	0	0	14	0	0
11A	0	0	0	0	10	0	0
12P	0	0	0	0	13	0	0
01P	0	0	0	0	15	0	0
02P	0	0	0	0	18	0	0
03P	0	0	0	0	22	0	0
04P	0	0	0	0	21	0	0
05P	0	0	0	0	27	0	0
06P	0	0	0	0	16	0	0
07P	0	0	0	0	8	0	0
08P	0	0	0	0	10	0	0
09P	0	0	0	0	3	0	0
10P	0	0	0	0	5	0	0
11P	0	0	0	0	4	0	0
TOT	0	0	0	0	248	3	0

STATE OF CONNECTICUT
DEPARTMENT OF TRANSPORTATION
BUREAU OF POLICY AND PLANNING
PLANNING INVENTORY AND DATA

TRAFFIC RECORDER DATA

TOWN OF PUTNAM ROUTE DIRECTION B

INDUSTRIAL PARK RD - NE OF HIGHLAND DRIVE

DAY	SUN	MON	TUE	WED	THU	FRI	SAT
DATE	0	07/26/2010	07/27/2010	0	0	0	0
TYPE							
HOUR							

2010 ADT = 1000 ACF = NA

****

12A	0	0	13	0	0	0	0
01A	0	0	7	0	0	0	0
02A	0	0	6	0	0	0	0
03A	0	5	0	0	0	0	0
04A	0	13	0	0	0	0	0
05A	0	48	0	0	0	0	0
06A	0	62	0	0	0	0	0
07A	0	79	0	0	0	0	0
08A	0	64	0	0	0	0	0
09A	0	52	0	0	0	0	0
10A	0	37	0	0	0	0	0
11A	0	64	0	0	0	0	0
12P	0	104	0	0	0	0	0
01P	0	68	0	0	0	0	0
02P	0	89	0	0	0	0	0
03P	0	95	0	0	0	0	0
04P	0	87	0	0	0	0	0
05P	0	87	0	0	0	0	0
06P	0	58	0	0	0	0	0
07P	0	33	0	0	0	0	0
08P	0	20	0	0	0	0	0
09P	0	12	0	0	0	0	0
10P	0	29	0	0	0	0	0
11P	0	11	0	0	0	0	0
TOT	0	1117	26	0	0	0	0

STATE OF CONNECTICUT
DEPARTMENT OF TRANSPORTATION
BUREAU OF POLICY AND PLANNING
PLANNING INVENTORY AND DATA

TRAFFIC RECORDER DATA

TOWN OF PUTNAM ROUTE DIRECTION B

PLEASANT STREET - SOUTH OF ROUTE 12

DAY	SUN	MON	TUE	WED	THU	FRI	SAT
DATE	0	07/26/2010	07/27/2010	0	0	0	0
TYPE							
HOUR							

2010 ADT = 200 ACF = NA

****

12A	0	0	0	0	0	0	0
01A	0	0	0	0	0	0	0
02A	0	0	2	0	0	0	0
03A	0	0	2	0	0	0	0
04A	0	3	0	0	0	0	0
05A	0	3	0	0	0	0	0
06A	0	8	0	0	0	0	0
07A	0	10	0	0	0	0	0
08A	0	7	0	0	0	0	0
09A	0	8	0	0	0	0	0
10A	0	6	0	0	0	0	0
11A	0	18	0	0	0	0	0
12P	0	20	0	0	0	0	0
01P	0	26	0	0	0	0	0
02P	0	7	0	0	0	0	0
03P	0	12	0	0	0	0	0
04P	0	17	0	0	0	0	0
05P	0	14	0	0	0	0	0
06P	0	12	0	0	0	0	0
07P	0	9	0	0	0	0	0
08P	0	5	0	0	0	0	0
09P	0	6	0	0	0	0	0
10P	0	2	0	0	0	0	0
11P	0	4	0	0	0	0	0
TOT	0	197	4	0	0	0	0

STATE OF CONNECTICUT
DEPARTMENT OF TRANSPORTATION
BUREAU OF POLICY AND PLANNING
PLANNING INVENTORY AND DATA

TRAFFIC RECORDER DATA

TOWN OF PUTNAM ROUTE DIRECTION B

NICHOLS STREET - EAST OF US 44

DAY	SUN	MON	TUE	WED	THU	FRI	SAT
DATE	0	07/12/2010	07/13/2010	0	0	0	0
TYPE							
HOUR							

2010 ADT = 150 ACF = NA

****

12A	0	0	2	0	0	0	0
01A	0	0	2	0	0	0	0
02A	0	0	1	0	0	0	0
03A	0	0	0	0	0	0	0
04A	0	2	0	0	0	0	0
05A	0	2	0	0	0	0	0
06A	0	6	0	0	0	0	0
07A	0	5	0	0	0	0	0
08A	0	11	0	0	0	0	0
09A	0	9	0	0	0	0	0
10A	0	10	0	0	0	0	0
11A	0	9	0	0	0	0	0
12P	0	3	0	0	0	0	0
01P	0	7	0	0	0	0	0
02P	0	15	0	0	0	0	0
03P	0	15	0	0	0	0	0
04P	0	12	0	0	0	0	0
05P	0	15	0	0	0	0	0
06P	0	12	0	0	0	0	0
07P	0	16	0	0	0	0	0
08P	0	9	0	0	0	0	0
09P	0	12	0	0	0	0	0
10P	0	6	0	0	0	0	0
11P	0	1	0	0	0	0	0
TOT	0	177	5	0	0	0	0

STATE OF CONNECTICUT
DEPARTMENT OF TRANSPORTATION
BUREAU OF POLICY AND PLANNING
PLANNING INVENTORY AND DATA

TRAFFIC RECORDER DATA

TOWN OF PUTNAM ROUTE DIRECTION B

BELLEVUE STREET - EAST OF WILKINSON STREET

DAY	SUN	MON	TUE	WED	THU	FRI	SAT
DATE	0	07/26/2010	07/27/2010	0	0	0	0
TYPE							
HOUR							

2010 ADT = 100 ACF = NA

****

12A	0	0	1	0	0	0	0
01A	0	0	0	0	0	0	0
02A	0	0	3	0	0	0	0
03A	0	0	2	0	0	0	0
04A	0	0	1	0	0	0	0
05A	0	3	0	0	0	0	0
06A	0	4	0	0	0	0	0
07A	0	6	0	0	0	0	0
08A	0	7	0	0	0	0	0
09A	0	9	0	0	0	0	0
10A	0	5	0	0	0	0	0
11A	0	4	0	0	0	0	0
12P	0	8	0	0	0	0	0
01P	0	4	0	0	0	0	0
02P	0	9	0	0	0	0	0
03P	0	6	0	0	0	0	0
04P	0	7	0	0	0	0	0
05P	0	14	0	0	0	0	0
06P	0	10	0	0	0	0	0
07P	0	9	0	0	0	0	0
08P	0	5	0	0	0	0	0
09P	0	4	0	0	0	0	0
10P	0	3	0	0	0	0	0
11P	0	2	0	0	0	0	0
TOT	0	119	7	0	0	0	0

STATE OF CONNECTICUT
DEPARTMENT OF TRANSPORTATION
BUREAU OF POLICY AND PLANNING
PLANNING INVENTORY AND DATA

TRAFFIC RECORDER DATA

TOWN OF PUTNAM ROUTE DIRECTION B

CLEVELAND STREET - SW OF HARRISON ST

DAY	SUN	MON	TUE	WED	THU	FRI	SAT
DATE	0	07/12/2010	07/13/2010	0	0	0	0
TYPE							
HOUR							

2010 ADT = 750 ACF = NA

****

12A	0	0	4	0	0	0	0
01A	0	0	4	0	0	0	0
02A	0	0	2	0	0	0	0
03A	0	2	0	0	0	0	0
04A	0	5	0	0	0	0	0
05A	0	16	0	0	0	0	0
06A	0	17	0	0	0	0	0
07A	0	38	0	0	0	0	0
08A	0	34	0	0	0	0	0
09A	0	40	0	0	0	0	0
10A	0	44	0	0	0	0	0
11A	0	33	0	0	0	0	0
12P	0	45	0	0	0	0	0
01P	0	57	0	0	0	0	0
02P	0	53	0	0	0	0	0
03P	0	44	0	0	0	0	0
04P	0	69	0	0	0	0	0
05P	0	70	0	0	0	0	0
06P	0	74	0	0	0	0	0
07P	0	53	0	0	0	0	0
08P	0	46	0	0	0	0	0
09P	0	32	0	0	0	0	0
10P	0	22	0	0	0	0	0
11P	0	15	0	0	0	0	0
TOT	0	809	10	0	0	0	0

STATE OF CONNECTICUT
DEPARTMENT OF TRANSPORTATION
BUREAU OF POLICY AND PLANNING
PLANNING INVENTORY AND DATA

TRAFFIC RECORDER DATA

TOWN OF PUTNAM ROUTE DIRECTION B

MAPLE STREET - SW OF CHURCH STREET

DAY	SUN	MON	TUE	WED	THU	FRI	SAT
DATE	0	0	0	07/21/2010	07/22/2010	0	0
TYPE							
HOUR							
	2010 ADT = 200		ACF = NA				
	**********						
12A	0	0	0	0	3	0	0
01A	0	0	0	0	0	0	0
02A	0	0	0	0	1	0	0
03A	0	0	0	0	1	0	0
04A	0	0	0	4	0	0	0
05A	0	0	0	2	0	0	0
06A	0	0	0	6	0	0	0
07A	0	0	0	11	0	0	0
08A	0	0	0	8	0	0	0
09A	0	0	0	13	0	0	0
10A	0	0	0	13	0	0	0
11A	0	0	0	14	0	0	0
12P	0	0	0	16	0	0	0
01P	0	0	0	11	0	0	0
02P	0	0	0	11	0	0	0
03P	0	0	0	15	0	0	0
04P	0	0	0	18	0	0	0
05P	0	0	0	15	0	0	0
06P	0	0	0	8	0	0	0
07P	0	0	0	15	0	0	0
08P	0	0	0	7	0	0	0
09P	0	0	0	7	0	0	0
10P	0	0	0	5	0	0	0
11P	0	0	0	1	0	0	0
TOT	0	0	0	200	5	0	0

STATE OF CONNECTICUT
DEPARTMENT OF TRANSPORTATION
BUREAU OF POLICY AND PLANNING
PLANNING INVENTORY AND DATA

TRAFFIC RECORDER DATA

TOWN OF PUTNAM ROUTE DIRECTION B

QUINEBAUG AVENUE - SE OF US 44

DAY	SUN	MON	TUE	WED	THU	FRI	SAT
DATE	0	0	0	07/21/2010	07/22/2010	0	0
TYPE							
HOUR							

2010 ADT = 950 ACF = NA

****

12A	0	0	0	0	4	0	0
01A	0	0	0	0	5	0	0
02A	0	0	0	0	6	0	0
03A	0	0	0	0	5	0	0
04A	0	0	0	6	0	0	0
05A	0	0	0	8	0	0	0
06A	0	0	0	26	0	0	0
07A	0	0	0	38	0	0	0
08A	0	0	0	47	0	0	0
09A	0	0	0	70	0	0	0
10A	0	0	0	66	0	0	0
11A	0	0	0	75	0	0	0
12P	0	0	0	70	0	0	0
01P	0	0	0	75	0	0	0
02P	0	0	0	65	0	0	0
03P	0	0	0	92	0	0	0
04P	0	0	0	90	0	0	0
05P	0	0	0	89	0	0	0
06P	0	0	0	38	0	0	0
07P	0	0	0	45	0	0	0
08P	0	0	0	42	0	0	0
09P	0	0	0	29	0	0	0
10P	0	0	0	19	0	0	0
11P	0	0	0	6	0	0	0
TOT	0	0	0	996	20	0	0

STATE OF CONNECTICUT
DEPARTMENT OF TRANSPORTATION
BUREAU OF POLICY AND PLANNING
PLANNING INVENTORY AND DATA

TRAFFIC RECORDER DATA

TOWN OF PUTNAM ROUTE DIRECTION B

ROOSEVELT STREET - EAST OF MILTON STREET

DAY	SUN	MON	TUE	WED	THU	FRI	SAT
DATE	0	0	0	07/21/2010	07/22/2010	0	0
TYPE							
HOUR							
	2010 ADT = 60		ACF = NA				
	**********						
12A	0	0	0	0	0	0	0
01A	0	0	0	0	0	0	0
02A	0	0	0	0	1	0	0
03A	0	0	0	1	0	0	0
04A	0	0	0	0	0	0	0
05A	0	0	0	2	0	0	0
06A	0	0	0	0	0	0	0
07A	0	0	0	0	0	0	0
08A	0	0	0	4	0	0	0
09A	0	0	0	2	0	0	0
10A	0	0	0	3	0	0	0
11A	0	0	0	6	0	0	0
12P	0	0	0	2	0	0	0
01P	0	0	0	7	0	0	0
02P	0	0	0	4	0	0	0
03P	0	0	0	9	0	0	0
04P	0	0	0	3	0	0	0
05P	0	0	0	3	0	0	0
06P	0	0	0	5	0	0	0
07P	0	0	0	7	0	0	0
08P	0	0	0	1	0	0	0
09P	0	0	0	4	0	0	0
10P	0	0	0	0	0	0	0
11P	0	0	0	0	0	0	0
TOT	0	0	0	63	1	0	0

STATE OF CONNECTICUT
DEPARTMENT OF TRANSPORTATION
BUREAU OF POLICY AND PLANNING
PLANNING INVENTORY AND DATA

TRAFFIC RECORDER DATA

TOWN OF PUTNAM ROUTE DIRECTION B

WILKINSON STREET - SW OF OAK STREET

DAY	SUN	MON	TUE	WED	THU	FRI	SAT
DATE	0	0	09/07/2010	09/08/2010	0	0	0
TYPE							
HOUR							

2010 ADT = 250 ACF = NA

****

12A	0	0	0	4	0	0	0
01A	0	0	0	1	0	0	0
02A	0	0	0	3	0	0	0
03A	0	0	0	4	0	0	0
04A	0	0	0	2	0	0	0
05A	0	0	7	0	0	0	0
06A	0	0	11	0	0	0	0
07A	0	0	12	0	0	0	0
08A	0	0	11	0	0	0	0
09A	0	0	1	0	0	0	0
10A	0	0	14	0	0	0	0
11A	0	0	11	0	0	0	0
12P	0	0	19	0	0	0	0
01P	0	0	21	0	0	0	0
02P	0	0	20	0	0	0	0
03P	0	0	23	0	0	0	0
04P	0	0	15	0	0	0	0
05P	0	0	20	0	0	0	0
06P	0	0	21	0	0	0	0
07P	0	0	22	0	0	0	0
08P	0	0	12	0	0	0	0
09P	0	0	6	0	0	0	0
10P	0	0	8	0	0	0	0
11P	0	0	8	0	0	0	0
TOT	0	0	262	14	0	0	0

STATE OF CONNECTICUT
DEPARTMENT OF TRANSPORTATION
BUREAU OF POLICY AND PLANNING
PLANNING INVENTORY AND DATA

TRAFFIC RECORDER DATA

TOWN OF PUTNAM ROUTE DIRECTION B

EAST PUTNAM RD - SE OF US 44

DAY	SUN	MON	TUE	WED	THU	FRI	SAT
DATE	0	0	0	0	06/03/2010	06/04/2010	0
TYPE							
HOUR							
	2010 ADT = 1100		ACF = NA				
	**********						
12A	0	0	0	0	0	3	0
01A	0	0	0	0	0	5	0
02A	0	0	0	0	0	2	0
03A	0	0	0	0	0	3	0
04A	0	0	0	0	2	0	0
05A	0	0	0	0	18	0	0
06A	0	0	0	0	60	0	0
07A	0	0	0	0	75	0	0
08A	0	0	0	0	75	0	0
09A	0	0	0	0	62	0	0
10A	0	0	0	0	76	0	0
11A	0	0	0	0	57	0	0
12P	0	0	0	0	61	0	0
01P	0	0	0	0	73	0	0
02P	0	0	0	0	76	0	0
03P	0	0	0	0	139	0	0
04P	0	0	0	0	92	0	0
05P	0	0	0	0	76	0	0
06P	0	0	0	0	67	0	0
07P	0	0	0	0	81	0	0
08P	0	0	0	0	49	0	0
09P	0	0	0	0	41	0	0
10P	0	0	0	0	20	0	0
11P	0	0	0	0	12	0	0
TOT	0	0	0	0	1212	13	0

STATE OF CONNECTICUT
DEPARTMENT OF TRANSPORTATION
BUREAU OF POLICY AND PLANNING
PLANNING INVENTORY AND DATA

TRAFFIC RECORDER DATA

TOWN OF PUTNAM ROUTE DIRECTION B

KENNEDY DR - NW OF I-395 NB OFF RAMP(X95)

DAY	SUN	MON	TUE	WED	THU	FRI	SAT
DATE	0	07/26/2010	07/27/2010	0	0	0	0
TYPE							
HOUR							

2010 ADT = 7400 ACF = NA

****

12A	0	0	66	0	0	0	0
01A	0	0	33	0	0	0	0
02A	0	0	23	0	0	0	0
03A	0	33	0	0	0	0	0
04A	0	66	0	0	0	0	0
05A	0	168	0	0	0	0	0
06A	0	367	0	0	0	0	0
07A	0	559	0	0	0	0	0
08A	0	554	0	0	0	0	0
09A	0	469	0	0	0	0	0
10A	0	460	0	0	0	0	0
11A	0	477	0	0	0	0	0
12P	0	593	0	0	0	0	0
01P	0	603	0	0	0	0	0
02P	0	606	0	0	0	0	0
03P	0	631	0	0	0	0	0
04P	0	631	0	0	0	0	0
05P	0	641	0	0	0	0	0
06P	0	359	0	0	0	0	0
07P	0	249	0	0	0	0	0
08P	0	186	0	0	0	0	0
09P	0	152	0	0	0	0	0
10P	0	155	0	0	0	0	0
11P	0	93	0	0	0	0	0
TOT	0	8052	122	0	0	0	0

STATE OF CONNECTICUT
DEPARTMENT OF TRANSPORTATION
BUREAU OF POLICY AND PLANNING
PLANNING INVENTORY AND DATA

TRAFFIC RECORDER DATA

TOWN OF PUTNAM ROUTE DIRECTION B

CANAL STREET - NORTH OF US 44

DAY	SUN	MON	TUE	WED	THU	FRI	SAT
DATE	0	0	0	0	07/15/2010	07/16/2010	0
TYPE							
HOUR							

2010 ADT = 400 ACF = NA

****

12A	0	0	0	0	0	0	0
01A	0	0	0	0	0	0	0
02A	0	0	0	0	0	1	0
03A	0	0	0	0	4	0	0
04A	0	0	0	0	0	0	0
05A	0	0	0	0	1	0	0
06A	0	0	0	0	2	0	0
07A	0	0	0	0	3	0	0
08A	0	0	0	0	6	0	0
09A	0	0	0	0	11	0	0
10A	0	0	0	0	25	0	0
11A	0	0	0	0	38	0	0
12P	0	0	0	0	49	0	0
01P	0	0	0	0	49	0	0
02P	0	0	0	0	36	0	0
03P	0	0	0	0	38	0	0
04P	0	0	0	0	58	0	0
05P	0	0	0	0	59	0	0
06P	0	0	0	0	35	0	0
07P	0	0	0	0	22	0	0
08P	0	0	0	0	14	0	0
09P	0	0	0	0	7	0	0
10P	0	0	0	0	2	0	0
11P	0	0	0	0	0	0	0
TOT	0	0	0	0	459	1	0

STATE OF CONNECTICUT
DEPARTMENT OF TRANSPORTATION
BUREAU OF POLICY AND PLANNING
PLANNING INVENTORY AND DATA

TRAFFIC RECORDER DATA

TOWN OF PUTNAM ROUTE DIRECTION B

FIVE MILE RIVER ROAD - SW OF FOX ROAD

DAY	SUN	MON	TUE	WED	THU	FRI	SAT
DATE	0	0	0	0	06/03/2010	06/04/2010	0
TYPE							
HOUR							
	2010 ADT = 600		ACF = NA				
	**********						
12A	0	0	0	0	0	3	0
01A	0	0	0	0	0	0	0
02A	0	0	0	0	0	2	0
03A	0	0	0	0	0	4	0
04A	0	0	0	0	7	0	0
05A	0	0	0	0	8	0	0
06A	0	0	0	0	30	0	0
07A	0	0	0	0	41	0	0
08A	0	0	0	0	33	0	0
09A	0	0	0	0	25	0	0
10A	0	0	0	0	28	0	0
11A	0	0	0	0	29	0	0
12P	0	0	0	0	24	0	0
01P	0	0	0	0	35	0	0
02P	0	0	0	0	44	0	0
03P	0	0	0	0	63	0	0
04P	0	0	0	0	53	0	0
05P	0	0	0	0	72	0	0
06P	0	0	0	0	38	0	0
07P	0	0	0	0	30	0	0
08P	0	0	0	0	25	0	0
09P	0	0	0	0	17	0	0
10P	0	0	0	0	14	0	0
11P	0	0	0	0	8	0	0
TOT	0	0	0	0	624	9	0

STATE OF CONNECTICUT
DEPARTMENT OF TRANSPORTATION
BUREAU OF POLICY AND PLANNING
PLANNING INVENTORY AND DATA

TRAFFIC RECORDER DATA

TOWN OF PUTNAM ROUTE DIRECTION B

MAIN STREET #2 - SE OF US 44

DAY	SUN	MON	TUE	WED	THU	FRI	SAT
DATE	0	0	0	0	07/15/2010	07/16/2010	0
TYPE							
HOUR							

2010 ADT = 3100 ACF = NA

****

12A	0	0	0	0	0	25	0
01A	0	0	0	0	0	15	0
02A	0	0	0	0	0	10	0
03A	0	0	0	0	1	0	0
04A	0	0	0	0	3	0	0
05A	0	0	0	0	14	0	0
06A	0	0	0	0	44	0	0
07A	0	0	0	0	95	0	0
08A	0	0	0	0	105	0	0
09A	0	0	0	0	168	0	0
10A	0	0	0	0	229	0	0
11A	0	0	0	0	356	0	0
12P	0	0	0	0	336	0	0
01P	0	0	0	0	321	0	0
02P	0	0	0	0	261	0	0
03P	0	0	0	0	316	0	0
04P	0	0	0	0	291	0	0
05P	0	0	0	0	145	0	0
06P	0	0	0	0	200	0	0
07P	0	0	0	0	119	0	0
08P	0	0	0	0	130	0	0
09P	0	0	0	0	108	0	0
10P	0	0	0	0	60	0	0
11P	0	0	0	0	43	0	0
TOT	0	0	0	0	3345	50	0

STATE OF CONNECTICUT
DEPARTMENT OF TRANSPORTATION
BUREAU OF POLICY AND PLANNING
PLANNING INVENTORY AND DATA

TRAFFIC RECORDER DATA

TOWN OF PUTNAM ROUTE DIRECTION B

RECREATION PARK ST - EAST OF KEECH STREET

DAY	SUN	MON	TUE	WED	THU	FRI	SAT
DATE	0	0	0	07/21/2010	07/22/2010	0	0
TYPE							
HOUR							

2010 ADT = 700 ACF = NA

****

12A	0	0	0	0	3	0	0
01A	0	0	0	0	3	0	0
02A	0	0	0	0	1	0	0
03A	0	0	0	0	2	0	0
04A	0	0	0	2	0	0	0
05A	0	0	0	1	0	0	0
06A	0	0	0	21	0	0	0
07A	0	0	0	42	0	0	0
08A	0	0	0	68	0	0	0
09A	0	0	0	30	0	0	0
10A	0	0	0	46	0	0	0
11A	0	0	0	60	0	0	0
12P	0	0	0	70	0	0	0
01P	0	0	0	48	0	0	0
02P	0	0	0	66	0	0	0
03P	0	0	0	65	0	0	0
04P	0	0	0	80	0	0	0
05P	0	0	0	52	0	0	0
06P	0	0	0	38	0	0	0
07P	0	0	0	26	0	0	0
08P	0	0	0	22	0	0	0
09P	0	0	0	16	0	0	0
10P	0	0	0	11	0	0	0
11P	0	0	0	7	0	0	0
TOT	0	0	0	771	9	0	0

STATE OF CONNECTICUT
DEPARTMENT OF TRANSPORTATION
BUREAU OF POLICY AND PLANNING
PLANNING INVENTORY AND DATA

TRAFFIC RECORDER DATA

TOWN OF PUTNAM ROUTE DIRECTION B

SABIN STREET - NW OF UNDERWOOD ROAD

DAY	SUN	MON	TUE	WED	THU	FRI	SAT
DATE	0	0	0	07/21/2010	07/22/2010	0	0
TYPE							
HOUR							

2010 ADT = 1900 ACF = NA

****

12A	0	0	0	0	21	0	0
01A	0	0	0	0	11	0	0
02A	0	0	0	0	6	0	0
03A	0	0	0	0	2	0	0
04A	0	0	0	7	0	0	0
05A	0	0	0	29	0	0	0
06A	0	0	0	89	0	0	0
07A	0	0	0	126	0	0	0
08A	0	0	0	139	0	0	0
09A	0	0	0	109	0	0	0
10A	0	0	0	112	0	0	0
11A	0	0	0	136	0	0	0
12P	0	0	0	146	0	0	0
01P	0	0	0	129	0	0	0
02P	0	0	0	136	0	0	0
03P	0	0	0	169	0	0	0
04P	0	0	0	161	0	0	0
05P	0	0	0	140	0	0	0
06P	0	0	0	88	0	0	0
07P	0	0	0	84	0	0	0
08P	0	0	0	81	0	0	0
09P	0	0	0	31	0	0	0
10P	0	0	0	40	0	0	0
11P	0	0	0	21	0	0	0
TOT	0	0	0	1973	40	0	0

STATE OF CONNECTICUT
DEPARTMENT OF TRANSPORTATION
BUREAU OF POLICY AND PLANNING
PLANNING INVENTORY AND DATA

TRAFFIC RECORDER DATA

TOWN OF PUTNAM ROUTE DIRECTION B

SOUTH MAIN STREET - SE OF KING STREET

DAY	SUN	MON	TUE	WED	THU	FRI	SAT
DATE	0	07/26/2010	07/27/2010	0	0	0	0
TYPE							
HOUR							

2010 ADT = 400 ACF = NA

****

12A	0	0	3	0	0	0	0
01A	0	0	1	0	0	0	0
02A	0	0	0	0	0	0	0
03A	0	0	5	0	0	0	0
04A	0	6	0	0	0	0	0
05A	0	10	0	0	0	0	0
06A	0	18	0	0	0	0	0
07A	0	27	0	0	0	0	0
08A	0	37	0	0	0	0	0
09A	0	10	0	0	0	0	0
10A	0	20	0	0	0	0	0
11A	0	11	0	0	0	0	0
12P	0	18	0	0	0	0	0
01P	0	20	0	0	0	0	0
02P	0	25	0	0	0	0	0
03P	0	41	0	0	0	0	0
04P	0	31	0	0	0	0	0
05P	0	37	0	0	0	0	0
06P	0	28	0	0	0	0	0
07P	0	27	0	0	0	0	0
08P	0	23	0	0	0	0	0
09P	0	11	0	0	0	0	0
10P	0	8	0	0	0	0	0
11P	0	7	0	0	0	0	0
TOT	0	415	9	0	0	0	0

STATE OF CONNECTICUT
DEPARTMENT OF TRANSPORTATION
BUREAU OF POLICY AND PLANNING
PLANNING INVENTORY AND DATA

TRAFFIC RECORDER DATA

TOWN OF PUTNAM ROUTE DIRECTION B

WICKER STREET - SW OF ROUTE 171

DAY	SUN	MON	TUE	WED	THU	FRI	SAT
DATE	0	07/12/2010	07/13/2010	0	0	0	0
TYPE							
HOUR							

2010 ADT = 1000 ACF = NA

****

12A	0	0	5	0	0	0	0
01A	0	0	2	0	0	0	0
02A	0	0	1	0	0	0	0
03A	0	0	3	0	0	0	0
04A	0	2	0	0	0	0	0
05A	0	0	0	0	0	0	0
06A	0	28	0	0	0	0	0
07A	0	74	0	0	0	0	0
08A	0	138	0	0	0	0	0
09A	0	80	0	0	0	0	0
10A	0	54	0	0	0	0	0
11A	0	91	0	0	0	0	0
12P	0	74	0	0	0	0	0
01P	0	66	0	0	0	0	0
02P	0	94	0	0	0	0	0
03P	0	60	0	0	0	0	0
04P	0	52	0	0	0	0	0
05P	0	38	0	0	0	0	0
06P	0	66	0	0	0	0	0
07P	0	61	0	0	0	0	0
08P	0	78	0	0	0	0	0
09P	0	11	0	0	0	0	0
10P	0	4	0	0	0	0	0
11P	0	4	0	0	0	0	0
TOT	0	1075	11	0	0	0	0

STATE OF CONNECTICUT
DEPARTMENT OF TRANSPORTATION
BUREAU OF POLICY AND PLANNING
PLANNING INVENTORY AND DATA

TRAFFIC RECORDER DATA

TOWN OF PUTNAM ROUTE DIRECTION B

SOUTH MAIN STREET - SOUTH OF ROUTE 12

DAY	SUN	MON	TUE	WED	THU	FRI	SAT
DATE	0	0	0	0	07/15/2010	07/16/2010	0
TYPE							
HOUR							

2010 ADT = 1100 ACF = NA

****

12A	0	0	0	0	0	20	0
01A	0	0	0	0	0	11	0
02A	0	0	0	0	0	3	0
03A	0	0	0	0	0	4	0
04A	0	0	0	0	5	0	0
05A	0	0	0	0	23	0	0
06A	0	0	0	0	39	0	0
07A	0	0	0	0	47	0	0
08A	0	0	0	0	51	0	0
09A	0	0	0	0	52	0	0
10A	0	0	0	0	57	0	0
11A	0	0	0	0	70	0	0
12P	0	0	0	0	84	0	0
01P	0	0	0	0	92	0	0
02P	0	0	0	0	75	0	0
03P	0	0	0	0	90	0	0
04P	0	0	0	0	96	0	0
05P	0	0	0	0	92	0	0
06P	0	0	0	0	69	0	0
07P	0	0	0	0	64	0	0
08P	0	0	0	0	54	0	0
09P	0	0	0	0	37	0	0
10P	0	0	0	0	31	0	0
11P	0	0	0	0	13	0	0
TOT	0	0	0	0	1141	38	0

STATE OF CONNECTICUT
DEPARTMENT OF TRANSPORTATION
BUREAU OF POLICY AND PLANNING
PLANNING INVENTORY AND DATA

TRAFFIC RECORDER DATA

TOWN OF PUTNAM ROUTE DIRECTION B

CHURCH STREET - SE OF MAPLE STREET

DAY	SUN	MON	TUE	WED	THU	FRI	SAT
DATE	0	0	0	07/21/2010	07/22/2010	0	0
TYPE							
HOUR							
	2010 ADT = 2400		ACF = NA				
	**********						
12A	0	0	0	0	17	0	0
01A	0	0	0	0	6	0	0
02A	0	0	0	0	9	0	0
03A	0	0	0	0	7	0	0
04A	0	0	0	8	0	0	0
05A	0	0	0	37	0	0	0
06A	0	0	0	93	0	0	0
07A	0	0	0	142	0	0	0
08A	0	0	0	145	0	0	0
09A	0	0	0	173	0	0	0
10A	0	0	0	196	0	0	0
11A	0	0	0	162	0	0	0
12P	0	0	0	205	0	0	0
01P	0	0	0	169	0	0	0
02P	0	0	0	225	0	0	0
03P	0	0	0	258	0	0	0
04P	0	0	0	231	0	0	0
05P	0	0	0	151	0	0	0
06P	0	0	0	121	0	0	0
07P	0	0	0	85	0	0	0
08P	0	0	0	63	0	0	0
09P	0	0	0	62	0	0	0
10P	0	0	0	52	0	0	0
11P	0	0	0	34	0	0	0
TOT	0	0	0	2612	39	0	0

STATE OF CONNECTICUT
DEPARTMENT OF TRANSPORTATION
BUREAU OF POLICY AND PLANNING
PLANNING INVENTORY AND DATA

TRAFFIC RECORDER DATA

TOWN OF PUTNAM ROUTE 171 DIRECTION E

NW OF US 44

DAY	SUN	MON	TUE	WED	THU	FRI	SAT
DATE	0	0	07/13/2010	07/14/2010	0	0	0
TYPE							
HOUR							

2010 ADT = 5100 ACF = 0.99

****

12A	0	0	0	42	0	0	0
01A	0	0	0	12	0	0	0
02A	0	0	0	9	0	0	0
03A	0	0	10	0	0	0	0
04A	0	0	29	0	0	0	0
05A	0	0	93	0	0	0	0
06A	0	0	164	0	0	0	0
07A	0	0	276	0	0	0	0
08A	0	0	301	0	0	0	0
09A	0	0	336	0	0	0	0
10A	0	0	348	0	0	0	0
11A	0	0	401	0	0	0	0
12P	0	0	423	0	0	0	0
01P	0	0	403	0	0	0	0
02P	0	0	423	0	0	0	0
03P	0	0	455	0	0	0	0
04P	0	0	473	0	0	0	0
05P	0	0	461	0	0	0	0
06P	0	0	315	0	0	0	0
07P	0	0	224	0	0	0	0
08P	0	0	160	0	0	0	0
09P	0	0	102	0	0	0	0
10P	0	0	77	0	0	0	0
11P	0	0	54	0	0	0	0
TOT	0	0	5528	63	0	0	0

STATE OF CONNECTICUT
DEPARTMENT OF TRANSPORTATION
BUREAU OF POLICY AND PLANNING
PLANNING INVENTORY AND DATA

TRAFFIC RECORDER DATA

TOWN OF PUTNAM ROUTE 171 DIRECTION W

NW OF US 44

DAY	SUN	MON	TUE	WED	THU	FRI	SAT
DATE	0	0	07/13/2010	07/14/2010	0	0	0
TYPE							
HOUR							

2010 ADT = 5100 ACF = 0.99

****

12A	0	0	0	25	0	0	0
01A	0	0	0	20	0	0	0
02A	0	0	0	5	0	0	0
03A	0	0	14	0	0	0	0
04A	0	0	27	0	0	0	0
05A	0	0	77	0	0	0	0
06A	0	0	141	0	0	0	0
07A	0	0	244	0	0	0	0
08A	0	0	287	0	0	0	0
09A	0	0	279	0	0	0	0
10A	0	0	331	0	0	0	0
11A	0	0	374	0	0	0	0
12P	0	0	425	0	0	0	0
01P	0	0	421	0	0	0	0
02P	0	0	417	0	0	0	0
03P	0	0	434	0	0	0	0
04P	0	0	486	0	0	0	0
05P	0	0	470	0	0	0	0
06P	0	0	372	0	0	0	0
07P	0	0	261	0	0	0	0
08P	0	0	209	0	0	0	0
09P	0	0	159	0	0	0	0
10P	0	0	74	0	0	0	0
11P	0	0	69	0	0	0	0
TOT	0	0	5571	50	0	0	0

STATE OF CONNECTICUT
DEPARTMENT OF TRANSPORTATION
BUREAU OF POLICY AND PLANNING
PLANNING INVENTORY AND DATA

TRAFFIC RECORDER DATA

TOWN OF PUTNAM ROUTE 0044 DIRECTION E

SW OF ROUTE 12 (E JCT)

DAY	SUN	MON	TUE	WED	THU	FRI	SAT
DATE	0	0	06/01/2010	06/02/2010	0	0	0
TYPE							
HOUR							

2010 ADT = 7300 ACF = 0.99

****

12A	0	0	0	53	0	0	0
01A	0	0	0	25	0	0	0
02A	0	0	0	12	0	0	0
03A	0	0	0	8	0	0	0
04A	0	0	45	0	0	0	0
05A	0	0	115	0	0	0	0
06A	0	0	242	0	0	0	0
07A	0	0	420	0	0	0	0
08A	0	0	439	0	0	0	0
09A	0	0	464	0	0	0	0
10A	0	0	533	0	0	0	0
11A	0	0	624	0	0	0	0
12P	0	0	627	0	0	0	0
01P	0	0	578	0	0	0	0
02P	0	0	651	0	0	0	0
03P	0	0	677	0	0	0	0
04P	0	0	724	0	0	0	0
05P	0	0	633	0	0	0	0
06P	0	0	398	0	0	0	0
07P	0	0	290	0	0	0	0
08P	0	0	247	0	0	0	0
09P	0	0	181	0	0	0	0
10P	0	0	102	0	0	0	0
11P	0	0	64	0	0	0	0
TOT	0	0	8054	98	0	0	0

STATE OF CONNECTICUT
DEPARTMENT OF TRANSPORTATION
BUREAU OF POLICY AND PLANNING
PLANNING INVENTORY AND DATA

TRAFFIC RECORDER DATA

TOWN OF PUTNAM ROUTE 0044 DIRECTION W

SW OF ROUTE 12 (E JCT)

DAY	SUN	MON	TUE	WED	THU	FRI	SAT
DATE	0	0	06/01/2010	06/02/2010	0	0	0
TYPE							
HOUR							

2010 ADT = 7300 ACF = 0.99

****

12A	0	0	0	53	0	0	0
01A	0	0	0	34	0	0	0
02A	0	0	0	10	0	0	0
03A	0	0	0	24	0	0	0
04A	0	0	24	0	0	0	0
05A	0	0	109	0	0	0	0
06A	0	0	243	0	0	0	0
07A	0	0	414	0	0	0	0
08A	0	0	426	0	0	0	0
09A	0	0	447	0	0	0	0
10A	0	0	489	0	0	0	0
11A	0	0	566	0	0	0	0
12P	0	0	579	0	0	0	0
01P	0	0	604	0	0	0	0
02P	0	0	671	0	0	0	0
03P	0	0	611	0	0	0	0
04P	0	0	697	0	0	0	0
05P	0	0	721	0	0	0	0
06P	0	0	519	0	0	0	0
07P	0	0	325	0	0	0	0
08P	0	0	277	0	0	0	0
09P	0	0	198	0	0	0	0
10P	0	0	126	0	0	0	0
11P	0	0	68	0	0	0	0
TOT	0	0	8114	121	0	0	0

STATE OF CONNECTICUT
DEPARTMENT OF TRANSPORTATION
BUREAU OF POLICY AND PLANNING
PLANNING INVENTORY AND DATA

TRAFFIC RECORDER DATA

TOWN OF PUTNAM ROUTE 12 DIRECTION N

SOUTH OF HERITAGE ROAD

DAY	SUN	MON	TUE	WED	THU	FRI	SAT
DATE	0	07/26/2010	07/27/2010	0	0	0	0
TYPE							
HOUR							

2010 ADT = 1100 ACF = NA

****

12A	0	0	10	0	0	0	0
01A	0	0	5	0	0	0	0
02A	0	0	4	0	0	0	0
03A	0	7	0	0	0	0	0
04A	0	2	0	0	0	0	0
05A	0	18	0	0	0	0	0
06A	0	31	0	0	0	0	0
07A	0	50	0	0	0	0	0
08A	0	52	0	0	0	0	0
09A	0	53	0	0	0	0	0
10A	0	52	0	0	0	0	0
11A	0	81	0	0	0	0	0
12P	0	95	0	0	0	0	0
01P	0	84	0	0	0	0	0
02P	0	89	0	0	0	0	0
03P	0	110	0	0	0	0	0
04P	0	115	0	0	0	0	0
05P	0	117	0	0	0	0	0
06P	0	73	0	0	0	0	0
07P	0	50	0	0	0	0	0
08P	0	48	0	0	0	0	0
09P	0	17	0	0	0	0	0
10P	0	31	0	0	0	0	0
11P	0	23	0	0	0	0	0
TOT	0	1198	19	0	0	0	0

STATE OF CONNECTICUT
DEPARTMENT OF TRANSPORTATION
BUREAU OF POLICY AND PLANNING
PLANNING INVENTORY AND DATA

TRAFFIC RECORDER DATA

TOWN OF PUTNAM ROUTE 12 DIRECTION S

SOUTH OF HERITAGE ROAD

DAY	SUN	MON	TUE	WED	THU	FRI	SAT
DATE	0	07/26/2010	07/27/2010	0	0	0	0
TYPE							
HOUR							
	2010 ADT = 1100		ACF = NA				
	**********						
12A	0	0	6	0	0	0	0
01A	0	0	5	0	0	0	0
02A	0	0	2	0	0	0	0
03A	0	4	0	0	0	0	0
04A	0	9	0	0	0	0	0
05A	0	36	0	0	0	0	0
06A	0	37	0	0	0	0	0
07A	0	88	0	0	0	0	0
08A	0	69	0	0	0	0	0
09A	0	59	0	0	0	0	0
10A	0	53	0	0	0	0	0
11A	0	50	0	0	0	0	0
12P	0	95	0	0	0	0	0
01P	0	94	0	0	0	0	0
02P	0	100	0	0	0	0	0
03P	0	89	0	0	0	0	0
04P	0	105	0	0	0	0	0
05P	0	100	0	0	0	0	0
06P	0	80	0	0	0	0	0
07P	0	52	0	0	0	0	0
08P	0	40	0	0	0	0	0
09P	0	23	0	0	0	0	0
10P	0	18	0	0	0	0	0
11P	0	14	0	0	0	0	0
TOT	0	1215	13	0	0	0	0

STATE OF CONNECTICUT
DEPARTMENT OF TRANSPORTATION
BUREAU OF POLICY AND PLANNING
PLANNING INVENTORY AND DATA

TRAFFIC RECORDER DATA

TOWN OF PUTNAM ROUTE 0044 DIRECTION N

SW OF BARBER STREET

DAY	SUN	MON	TUE	WED	THU	FRI	SAT
DATE	0	0	07/13/2010	07/14/2010	0	0	0
TYPE							
HOUR							

2010 ADT = 3500 ACF = NA

****

12A	0	0	0	21	0	0	0
01A	0	0	0	4	0	0	0
02A	0	0	12	12	0	0	0
03A	0	0	3	0	0	0	0
04A	0	0	17	0	0	0	0
05A	0	0	64	0	0	0	0
06A	0	0	94	0	0	0	0
07A	0	0	154	0	0	0	0
08A	0	0	154	0	0	0	0
09A	0	0	228	0	0	0	0
10A	0	0	236	0	0	0	0
11A	0	0	284	0	0	0	0
12P	0	0	299	0	0	0	0
01P	0	0	298	0	0	0	0
02P	0	0	298	0	0	0	0
03P	0	0	319	0	0	0	0
04P	0	0	348	0	0	0	0
05P	0	0	338	0	0	0	0
06P	0	0	196	0	0	0	0
07P	0	0	147	0	0	0	0
08P	0	0	136	0	0	0	0
09P	0	0	90	0	0	0	0
10P	0	0	51	0	0	0	0
11P	0	0	47	0	0	0	0
TOT	0	0	3813	37	0	0	0

STATE OF CONNECTICUT
DEPARTMENT OF TRANSPORTATION
BUREAU OF POLICY AND PLANNING
PLANNING INVENTORY AND DATA

TRAFFIC RECORDER DATA

TOWN OF PUTNAM ROUTE 0044 DIRECTION S

SW OF BARBER STREET

DAY	SUN	MON	TUE	WED	THU	FRI	SAT
DATE	0	0	07/13/2010	07/14/2010	0	0	0
TYPE							
HOUR							

2010 ADT = 3600 ACF = NA

****

12A	0	0	0	19	0	0	0
01A	0	0	0	15	0	0	0
02A	0	0	14	11	0	0	0
03A	0	0	12	0	0	0	0
04A	0	0	28	0	0	0	0
05A	0	0	66	0	0	0	0
06A	0	0	130	0	0	0	0
07A	0	0	176	0	0	0	0
08A	0	0	225	0	0	0	0
09A	0	0	204	0	0	0	0
10A	0	0	221	0	0	0	0
11A	0	0	264	0	0	0	0
12P	0	0	297	0	0	0	0
01P	0	0	274	0	0	0	0
02P	0	0	292	0	0	0	0
03P	0	0	291	0	0	0	0
04P	0	0	356	0	0	0	0
05P	0	0	333	0	0	0	0
06P	0	0	220	0	0	0	0
07P	0	0	158	0	0	0	0
08P	0	0	104	0	0	0	0
09P	0	0	96	0	0	0	0
10P	0	0	62	0	0	0	0
11P	0	0	49	0	0	0	0
TOT	0	0	3872	45	0	0	0

STATE OF CONNECTICUT
DEPARTMENT OF TRANSPORTATION
BUREAU OF POLICY AND PLANNING
PLANNING INVENTORY AND DATA

TRAFFIC RECORDER DATA

TOWN OF PUTNAM ROUTE 0044 DIRECTION E

NE OF ROUTE 12 (W JCT)

DAY	SUN	MON	TUE	WED	THU	FRI	SAT
DATE	0	0	0	0	07/15/2010	07/16/2010	0
TYPE							
HOUR							

2010 ADT = 3500 ACF = NA

****

12A	0	0	0	0	0	56	0
01A	0	0	0	0	0	17	0
02A	0	0	0	0	0	10	0
03A	0	0	0	0	9	0	0
04A	0	0	0	0	14	0	0
05A	0	0	0	0	50	0	0
06A	0	0	0	0	79	0	0
07A	0	0	0	0	149	0	0
08A	0	0	0	0	190	0	0
09A	0	0	0	0	193	0	0
10A	0	0	0	0	213	0	0
11A	0	0	0	0	276	0	0
12P	0	0	0	0	277	0	0
01P	0	0	0	0	303	0	0
02P	0	0	0	0	304	0	0
03P	0	0	0	0	334	0	0
04P	0	0	0	0	343	0	0
05P	0	0	0	0	301	0	0
06P	0	0	0	0	222	0	0
07P	0	0	0	0	164	0	0
08P	0	0	0	0	140	0	0
09P	0	0	0	0	98	0	0
10P	0	0	0	0	53	0	0
11P	0	0	0	0	51	0	0
TOT	0	0	0	0	3763	83	0

STATE OF CONNECTICUT
DEPARTMENT OF TRANSPORTATION
BUREAU OF POLICY AND PLANNING
PLANNING INVENTORY AND DATA

TRAFFIC RECORDER DATA

TOWN OF PUTNAM ROUTE 0044 DIRECTION W

NE OF ROUTE 12 (W JCT)

DAY	SUN	MON	TUE	WED	THU	FRI	SAT
DATE	0	0	0	0	07/15/2010	07/16/2010	0
TYPE							
HOUR							

2010 ADT = 3200 ACF = NA

****

12A	0	0	0	0	0	19	0
01A	0	0	0	0	0	17	0
02A	0	0	0	0	0	12	0
03A	0	0	0	0	9	0	0
04A	0	0	0	0	28	0	0
05A	0	0	0	0	59	0	0
06A	0	0	0	0	131	0	0
07A	0	0	0	0	164	0	0
08A	0	0	0	0	189	0	0
09A	0	0	0	0	164	0	0
10A	0	0	0	0	200	0	0
11A	0	0	0	0	218	0	0
12P	0	0	0	0	269	0	0
01P	0	0	0	0	265	0	0
02P	0	0	0	0	268	0	0
03P	0	0	0	0	277	0	0
04P	0	0	0	0	266	0	0
05P	0	0	0	0	220	0	0
06P	0	0	0	0	212	0	0
07P	0	0	0	0	157	0	0
08P	0	0	0	0	133	0	0
09P	0	0	0	0	113	0	0
10P	0	0	0	0	68	0	0
11P	0	0	0	0	34	0	0
TOT	0	0	0	0	3444	48	0

STATE OF CONNECTICUT
DEPARTMENT OF TRANSPORTATION
BUREAU OF POLICY AND PLANNING
PLANNING INVENTORY AND DATA

TRAFFIC RECORDER DATA

TOWN OF PUTNAM ROUTE 21 DIRECTION N

NORTH OF MARY CREST DRIVE

DAY	SUN	MON	TUE	WED	THU	FRI	SAT
DATE	0	0	0	0	06/03/2010	06/04/2010	0
TYPE							
HOUR							
	2010 ADT = 1100		ACF = NA				
	**********						
12A	0	0	0	0	0	4	0
01A	0	0	0	0	0	2	0
02A	0	0	0	0	0	2	0
03A	0	0	0	0	3	0	0
04A	0	0	0	0	7	0	0
05A	0	0	0	0	12	0	0
06A	0	0	0	0	35	0	0
07A	0	0	0	0	63	0	0
08A	0	0	0	0	50	0	0
09A	0	0	0	0	56	0	0
10A	0	0	0	0	71	0	0
11A	0	0	0	0	66	0	0
12P	0	0	0	0	91	0	0
01P	0	0	0	0	68	0	0
02P	0	0	0	0	87	0	0
03P	0	0	0	0	87	0	0
04P	0	0	0	0	122	0	0
05P	0	0	0	0	119	0	0
06P	0	0	0	0	104	0	0
07P	0	0	0	0	60	0	0
08P	0	0	0	0	45	0	0
09P	0	0	0	0	32	0	0
10P	0	0	0	0	12	0	0
11P	0	0	0	0	8	0	0
TOT	0	0	0	0	1198	8	0

STATE OF CONNECTICUT
DEPARTMENT OF TRANSPORTATION
BUREAU OF POLICY AND PLANNING
PLANNING INVENTORY AND DATA

TRAFFIC RECORDER DATA

TOWN OF PUTNAM ROUTE 21 DIRECTION S

NORTH OF MARY CREST DRIVE

DAY	SUN	MON	TUE	WED	THU	FRI	SAT
DATE	0	0	0	0	06/03/2010	06/04/2010	0
TYPE							
HOUR							

2010 ADT = 1000 ACF = NA

****

12A	0	0	0	0	0	3	0
01A	0	0	0	0	0	4	0
02A	0	0	0	0	0	1	0
03A	0	0	0	0	1	0	0
04A	0	0	0	0	1	0	0
05A	0	0	0	0	20	0	0
06A	0	0	0	0	32	0	0
07A	0	0	0	0	46	0	0
08A	0	0	0	0	50	0	0
09A	0	0	0	0	50	0	0
10A	0	0	0	0	59	0	0
11A	0	0	0	0	73	0	0
12P	0	0	0	0	91	0	0
01P	0	0	0	0	67	0	0
02P	0	0	0	0	72	0	0
03P	0	0	0	0	85	0	0
04P	0	0	0	0	106	0	0
05P	0	0	0	0	96	0	0
06P	0	0	0	0	75	0	0
07P	0	0	0	0	65	0	0
08P	0	0	0	0	68	0	0
09P	0	0	0	0	18	0	0
10P	0	0	0	0	16	0	0
11P	0	0	0	0	2	0	0
TOT	0	0	0	0	1093	8	0

STATE OF CONNECTICUT
DEPARTMENT OF TRANSPORTATION
BUREAU OF POLICY AND PLANNING
PLANNING INVENTORY AND DATA

TRAFFIC RECORDER DATA

TOWN OF PUTNAM ROUTE 12 DIRECTION E

WEST OF EDMOND STREET

DAY	SUN	MON	TUE	WED	THU	FRI	SAT
DATE	0	07/26/2010	07/27/2010	0	0	0	0
TYPE							
HOUR							

2010 ADT = 2100 ACF = NA

****

12A	0	0	15	0	0	0	0
01A	0	0	11	0	0	0	0
02A	0	0	2	0	0	0	0
03A	0	15	0	0	0	0	0
04A	0	11	0	0	0	0	0
05A	0	58	0	0	0	0	0
06A	0	90	0	0	0	0	0
07A	0	121	0	0	0	0	0
08A	0	126	0	0	0	0	0
09A	0	113	0	0	0	0	0
10A	0	118	0	0	0	0	0
11A	0	120	0	0	0	0	0
12P	0	154	0	0	0	0	0
01P	0	146	0	0	0	0	0
02P	0	175	0	0	0	0	0
03P	0	167	0	0	0	0	0
04P	0	191	0	0	0	0	0
05P	0	197	0	0	0	0	0
06P	0	157	0	0	0	0	0
07P	0	126	0	0	0	0	0
08P	0	87	0	0	0	0	0
09P	0	62	0	0	0	0	0
10P	0	45	0	0	0	0	0
11P	0	24	0	0	0	0	0
TOT	0	2303	28	0	0	0	0

STATE OF CONNECTICUT
DEPARTMENT OF TRANSPORTATION
BUREAU OF POLICY AND PLANNING
PLANNING INVENTORY AND DATA

TRAFFIC RECORDER DATA

TOWN OF PUTNAM ROUTE 12 DIRECTION W

WEST OF EDMOND STREET

DAY	SUN	MON	TUE	WED	THU	FRI	SAT
DATE	0	07/26/2010	07/27/2010	0	0	0	0
TYPE							
HOUR							

2010 ADT = 2400 ACF = NA

****

12A	0	0	29	0	0	0	0
01A	0	0	16	0	0	0	0
02A	0	0	3	0	0	0	0
03A	0	9	0	0	0	0	0
04A	0	5	0	0	0	0	0
05A	0	17	0	0	0	0	0
06A	0	66	0	0	0	0	0
07A	0	95	0	0	0	0	0
08A	0	119	0	0	0	0	0
09A	0	127	0	0	0	0	0
10A	0	136	0	0	0	0	0
11A	0	153	0	0	0	0	0
12P	0	173	0	0	0	0	0
01P	0	179	0	0	0	0	0
02P	0	193	0	0	0	0	0
03P	0	212	0	0	0	0	0
04P	0	250	0	0	0	0	0
05P	0	231	0	0	0	0	0
06P	0	183	0	0	0	0	0
07P	0	144	0	0	0	0	0
08P	0	118	0	0	0	0	0
09P	0	70	0	0	0	0	0
10P	0	67	0	0	0	0	0
11P	0	37	0	0	0	0	0
TOT	0	2584	48	0	0	0	0

STATE OF CONNECTICUT
DEPARTMENT OF TRANSPORTATION
BUREAU OF POLICY AND PLANNING
PLANNING INVENTORY AND DATA

TRAFFIC RECORDER DATA

TOWN OF PUTNAM ROUTE 171 DIRECTION E

NW OF WICKER STREET

DAY	SUN	MON	TUE	WED	THU	FRI	SAT
DATE	0	0	07/13/2010	07/14/2010	0	0	0
TYPE							
HOUR							

2010 ADT = 5500 ACF = 0.99

****

12A	0	0	0	55	0	0	0
01A	0	0	0	12	0	0	0
02A	0	0	0	16	0	0	0
03A	0	0	23	0	0	0	0
04A	0	0	43	0	0	0	0
05A	0	0	131	0	0	0	0
06A	0	0	244	0	0	0	0
07A	0	0	433	0	0	0	0
08A	0	0	450	0	0	0	0
09A	0	0	409	0	0	0	0
10A	0	0	407	0	0	0	0
11A	0	0	431	0	0	0	0
12P	0	0	406	0	0	0	0
01P	0	0	398	0	0	0	0
02P	0	0	417	0	0	0	0
03P	0	0	489	0	0	0	0
04P	0	0	434	0	0	0	0
05P	0	0	402	0	0	0	0
06P	0	0	336	0	0	0	0
07P	0	0	188	0	0	0	0
08P	0	0	145	0	0	0	0
09P	0	0	89	0	0	0	0
10P	0	0	58	0	0	0	0
11P	0	0	52	0	0	0	0
TOT	0	0	5985	83	0	0	0

STATE OF CONNECTICUT
DEPARTMENT OF TRANSPORTATION
BUREAU OF POLICY AND PLANNING
PLANNING INVENTORY AND DATA

TRAFFIC RECORDER DATA

TOWN OF PUTNAM ROUTE 171 DIRECTION W

NW OF WICKER STREET

DAY	SUN	MON	TUE	WED	THU	FRI	SAT
DATE	0	0	07/13/2010	07/14/2010	0	0	0
TYPE							
HOUR							

2010 ADT = 5100 ACF = 0.99

****

12A	0	0	0	34	0	0	0
01A	0	0	0	20	0	0	0
02A	0	0	0	11	0	0	0
03A	0	0	14	0	0	0	0
04A	0	0	19	0	0	0	0
05A	0	0	77	0	0	0	0
06A	0	0	197	0	0	0	0
07A	0	0	210	0	0	0	0
08A	0	0	298	0	0	0	0
09A	0	0	272	0	0	0	0
10A	0	0	321	0	0	0	0
11A	0	0	395	0	0	0	0
12P	0	0	391	0	0	0	0
01P	0	0	397	0	0	0	0
02P	0	0	367	0	0	0	0
03P	0	0	442	0	0	0	0
04P	0	0	470	0	0	0	0
05P	0	0	471	0	0	0	0
06P	0	0	387	0	0	0	0
07P	0	0	267	0	0	0	0
08P	0	0	222	0	0	0	0
09P	0	0	181	0	0	0	0
10P	0	0	97	0	0	0	0
11P	0	0	67	0	0	0	0
TOT	0	0	5562	65	0	0	0

STATE OF CONNECTICUT
DEPARTMENT OF TRANSPORTATION
BUREAU OF POLICY AND PLANNING
PLANNING INVENTORY AND DATA

TRAFFIC RECORDER DATA

TOWN OF PUTNAM ROUTE 0044 DIRECTION E

EAST OF I-395 NB OFF RAMP (EXIT 97)

DAY	SUN	MON	TUE	WED	THU	FRI	SAT
DATE	0	0	08/24/2010	08/25/2010	0	0	0
TYPE							
HOUR							

2010 ADT = 7100 ACF = 0.99

****

12A	0	0	0	49	0	0	0
01A	0	0	0	20	0	0	0
02A	0	0	0	17	0	0	0
03A	0	0	15	0	0	0	0
04A	0	0	24	0	0	0	0
05A	0	0	100	0	0	0	0
06A	0	0	233	0	0	0	0
07A	0	0	329	0	0	0	0
08A	0	0	366	0	0	0	0
09A	0	0	429	0	0	0	0
10A	0	0	441	0	0	0	0
11A	0	0	566	0	0	0	0
12P	0	0	672	0	0	0	0
01P	0	0	607	0	0	0	0
02P	0	0	582	0	0	0	0
03P	0	0	600	0	0	0	0
04P	0	0	695	0	0	0	0
05P	0	0	645	0	0	0	0
06P	0	0	449	0	0	0	0
07P	0	0	349	0	0	0	0
08P	0	0	236	0	0	0	0
09P	0	0	130	0	0	0	0
10P	0	0	116	0	0	0	0
11P	0	0	78	0	0	0	0
TOT	0	0	7662	86	0	0	0

STATE OF CONNECTICUT
DEPARTMENT OF TRANSPORTATION
BUREAU OF POLICY AND PLANNING
PLANNING INVENTORY AND DATA

TRAFFIC RECORDER DATA

TOWN OF PUTNAM ROUTE 0044 DIRECTION W

EAST OF I-395 NB OFF RAMP (EXIT 97)

DAY	SUN	MON	TUE	WED	THU	FRI	SAT
DATE	0	0	08/24/2010	08/25/2010	0	0	0
TYPE							
HOUR							

2010 ADT = 7700 ACF = 0.99

****

12A	0	0	0	38	0	0	0
01A	0	0	0	28	0	0	0
02A	0	0	0	13	0	0	0
03A	0	0	22	0	0	0	0
04A	0	0	35	0	0	0	0
05A	0	0	134	0	0	0	0
06A	0	0	245	0	0	0	0
07A	0	0	413	0	0	0	0
08A	0	0	394	0	0	0	0
09A	0	0	444	0	0	0	0
10A	0	0	532	0	0	0	0
11A	0	0	579	0	0	0	0
12P	0	0	650	0	0	0	0
01P	0	0	658	0	0	0	0
02P	0	0	649	0	0	0	0
03P	0	0	633	0	0	0	0
04P	0	0	653	0	0	0	0
05P	0	0	683	0	0	0	0
06P	0	0	530	0	0	0	0
07P	0	0	395	0	0	0	0
08P	0	0	278	0	0	0	0
09P	0	0	172	0	0	0	0
10P	0	0	112	0	0	0	0
11P	0	0	83	0	0	0	0
TOT	0	0	8294	79	0	0	0

STATE OF CONNECTICUT
DEPARTMENT OF TRANSPORTATION
BUREAU OF POLICY AND PLANNING
PLANNING INVENTORY AND DATA

TRAFFIC RECORDER DATA

TOWN OF PUTNAM ROUTE 0044 DIRECTION E

WEST OF I-395 SB OFF RAMP (EXIT 97)

DAY	SUN	MON	TUE	WED	THU	FRI	SAT
DATE	0	0	06/01/2010	06/02/2010	0	0	0
TYPE							
HOUR							

2010 ADT = 7700 ACF = 0.99

****

12A	0	0	0	53	0	0	0
01A	0	0	0	31	0	0	0
02A	0	0	0	23	0	0	0
03A	0	0	0	19	0	0	0
04A	0	0	44	0	0	0	0
05A	0	0	128	0	0	0	0
06A	0	0	268	0	0	0	0
07A	0	0	433	0	0	0	0
08A	0	0	386	0	0	0	0
09A	0	0	460	0	0	0	0
10A	0	0	509	0	0	0	0
11A	0	0	622	0	0	0	0
12P	0	0	636	0	0	0	0
01P	0	0	602	0	0	0	0
02P	0	0	704	0	0	0	0
03P	0	0	712	0	0	0	0
04P	0	0	722	0	0	0	0
05P	0	0	734	0	0	0	0
06P	0	0	556	0	0	0	0
07P	0	0	345	0	0	0	0
08P	0	0	266	0	0	0	0
09P	0	0	203	0	0	0	0
10P	0	0	98	0	0	0	0
11P	0	0	68	0	0	0	0
TOT	0	0	8496	126	0	0	0

STATE OF CONNECTICUT
DEPARTMENT OF TRANSPORTATION
BUREAU OF POLICY AND PLANNING
PLANNING INVENTORY AND DATA

TRAFFIC RECORDER DATA

TOWN OF PUTNAM ROUTE 0044 DIRECTION W

WEST OF I-395 SB OFF RAMP (EXIT 97)

DAY	SUN	MON	TUE	WED	THU	FRI	SAT
DATE	0	0	06/01/2010	06/02/2010	0	0	0
TYPE							
HOUR							

2010 ADT = 6500 ACF = 0.99

****

12A	0	0	0	8	0	0	0
01A	0	0	0	8	0	0	0
02A	0	0	0	7	0	0	0
03A	0	0	0	16	0	0	0
04A	0	0	27	0	0	0	0
05A	0	0	99	0	0	0	0
06A	0	0	243	0	0	0	0
07A	0	0	377	0	0	0	0
08A	0	0	388	0	0	0	0
09A	0	0	427	0	0	0	0
10A	0	0	511	0	0	0	0
11A	0	0	548	0	0	0	0
12P	0	0	526	0	0	0	0
01P	0	0	617	0	0	0	0
02P	0	0	632	0	0	0	0
03P	0	0	609	0	0	0	0
04P	0	0	695	0	0	0	0
05P	0	0	706	0	0	0	0
06P	0	0	546	0	0	0	0
07P	0	0	215	0	0	0	0
08P	0	0	49	0	0	0	0
09P	0	0	39	0	0	0	0
10P	0	0	19	0	0	0	0
11P	0	0	4	0	0	0	0
TOT	0	0	7277	39	0	0	0

STATE OF CONNECTICUT
DEPARTMENT OF TRANSPORTATION
BUREAU OF POLICY AND PLANNING
PLANNING INVENTORY AND DATA

TRAFFIC RECORDER DATA

TOWN OF PUTNAM ROUTE 0044 DIRECTION E

SE OF SABIN STREET CONN

DAY	SUN	MON	TUE	WED	THU	FRI	SAT
DATE	0	0	0	07/21/2010	07/22/2010	0	0
TYPE							
HOUR							

2010 ADT = 4900 ACF = NA

****

12A	0	0	0	0	36	0	0
01A	0	0	0	0	9	0	0
02A	0	0	0	0	15	0	0
03A	0	0	0	0	8	0	0
04A	0	0	0	23	0	0	0
05A	0	0	0	65	0	0	0
06A	0	0	0	151	0	0	0
07A	0	0	0	251	0	0	0
08A	0	0	0	337	0	0	0
09A	0	0	0	378	0	0	0
10A	0	0	0	350	0	0	0
11A	0	0	0	387	0	0	0
12P	0	0	0	367	0	0	0
01P	0	0	0	367	0	0	0
02P	0	0	0	379	0	0	0
03P	0	0	0	494	0	0	0
04P	0	0	0	512	0	0	0
05P	0	0	0	378	0	0	0
06P	0	0	0	230	0	0	0
07P	0	0	0	211	0	0	0
08P	0	0	0	161	0	0	0
09P	0	0	0	89	0	0	0
10P	0	0	0	54	0	0	0
11P	0	0	0	73	0	0	0
TOT	0	0	0	5257	68	0	0

STATE OF CONNECTICUT
DEPARTMENT OF TRANSPORTATION
BUREAU OF POLICY AND PLANNING
PLANNING INVENTORY AND DATA

TRAFFIC RECORDER DATA

TOWN OF PUTNAM ROUTE 0044 DIRECTION W

SE OF SABIN STREET CONN

DAY	SUN	MON	TUE	WED	THU	FRI	SAT
DATE	0	0	0	07/21/2010	07/22/2010	0	0
TYPE							
HOUR							

2010 ADT = 4900 ACF = NA

****

12A	0	0	0	0	26	0	0
01A	0	0	0	0	19	0	0
02A	0	0	0	0	9	0	0
03A	0	0	0	0	5	0	0
04A	0	0	0	23	0	0	0
05A	0	0	0	75	0	0	0
06A	0	0	0	273	0	0	0
07A	0	0	0	392	0	0	0
08A	0	0	0	379	0	0	0
09A	0	0	0	342	0	0	0
10A	0	0	0	369	0	0	0
11A	0	0	0	341	0	0	0
12P	0	0	0	334	0	0	0
01P	0	0	0	362	0	0	0
02P	0	0	0	413	0	0	0
03P	0	0	0	418	0	0	0
04P	0	0	0	393	0	0	0
05P	0	0	0	344	0	0	0
06P	0	0	0	186	0	0	0
07P	0	0	0	180	0	0	0
08P	0	0	0	152	0	0	0
09P	0	0	0	104	0	0	0
10P	0	0	0	88	0	0	0
11P	0	0	0	58	0	0	0
TOT	0	0	0	5226	59	0	0

STATE OF CONNECTICUT
DEPARTMENT OF TRANSPORTATION
BUREAU OF POLICY AND PLANNING
PLANNING INVENTORY AND DATA

TRAFFIC RECORDER DATA

TOWN OF PUTNAM ROUTE 0044 DIRECTION E

SW OF CHURCH STREET

DAY	SUN	MON	TUE	WED	THU	FRI	SAT
DATE	0	0	07/27/2010	07/28/2010	0	0	0
TYPE							
HOUR							

2010 ADT = 5400 ACF = NA

****

12A	0	0	0	31	0	0	0
01A	0	0	0	14	0	0	0
02A	0	0	0	11	0	0	0
03A	0	0	0	15	0	0	0
04A	0	0	16	0	0	0	0
05A	0	0	81	0	0	0	0
06A	0	0	157	0	0	0	0
07A	0	0	319	0	0	0	0
08A	0	0	366	0	0	0	0
09A	0	0	388	0	0	0	0
10A	0	0	394	0	0	0	0
11A	0	0	413	0	0	0	0
12P	0	0	426	0	0	0	0
01P	0	0	394	0	0	0	0
02P	0	0	437	0	0	0	0
03P	0	0	489	0	0	0	0
04P	0	0	541	0	0	0	0
05P	0	0	449	0	0	0	0
06P	0	0	277	0	0	0	0
07P	0	0	243	0	0	0	0
08P	0	0	170	0	0	0	0
09P	0	0	101	0	0	0	0
10P	0	0	63	0	0	0	0
11P	0	0	85	0	0	0	0
TOT	0	0	5809	71	0	0	0

STATE OF CONNECTICUT
DEPARTMENT OF TRANSPORTATION
BUREAU OF POLICY AND PLANNING
PLANNING INVENTORY AND DATA

TRAFFIC RECORDER DATA

TOWN OF PUTNAM ROUTE 0044 DIRECTION W

SW OF CHURCH STREET

DAY	SUN	MON	TUE	WED	THU	FRI	SAT
DATE	0	0	07/27/2010	07/28/2010	0	0	0
TYPE							
HOUR							

2010 ADT = 5500 ACF = NA

****

12A	0	0	0	35	0	0	0
01A	0	0	0	19	0	0	0
02A	0	0	0	10	0	0	0
03A	0	0	0	14	0	0	0
04A	0	0	20	0	0	0	0
05A	0	0	79	0	0	0	0
06A	0	0	271	0	0	0	0
07A	0	0	404	0	0	0	0
08A	0	0	400	0	0	0	0
09A	0	0	325	0	0	0	0
10A	0	0	397	0	0	0	0
11A	0	0	369	0	0	0	0
12P	0	0	407	0	0	0	0
01P	0	0	396	0	0	0	0
02P	0	0	481	0	0	0	0
03P	0	0	409	0	0	0	0
04P	0	0	411	0	0	0	0
05P	0	0	423	0	0	0	0
06P	0	0	347	0	0	0	0
07P	0	0	216	0	0	0	0
08P	0	0	205	0	0	0	0
09P	0	0	155	0	0	0	0
10P	0	0	123	0	0	0	0
11P	0	0	61	0	0	0	0
TOT	0	0	5899	78	0	0	0

STATE OF CONNECTICUT
DEPARTMENT OF TRANSPORTATION
BUREAU OF POLICY AND PLANNING
PLANNING INVENTORY AND DATA

TRAFFIC RECORDER DATA

TOWN OF PUTNAM ROUTE 171 DIRECTION E

SE OF CHURCH STREET

DAY	SUN	MON	TUE	WED	THU	FRI	SAT
DATE	0	0	07/13/2010	07/14/2010	0	0	0
TYPE							
HOUR							

2010 ADT = 4400 ACF = 0.99

****

12A	0	0	0	38	0	0	0
01A	0	0	0	13	0	0	0
02A	0	0	0	10	0	0	0
03A	0	0	10	0	0	0	0
04A	0	0	32	0	0	0	0
05A	0	0	108	0	0	0	0
06A	0	0	202	0	0	0	0
07A	0	0	290	0	0	0	0
08A	0	0	322	0	0	0	0
09A	0	0	309	0	0	0	0
10A	0	0	282	0	0	0	0
11A	0	0	328	0	0	0	0
12P	0	0	358	0	0	0	0
01P	0	0	297	0	0	0	0
02P	0	0	362	0	0	0	0
03P	0	0	363	0	0	0	0
04P	0	0	371	0	0	0	0
05P	0	0	354	0	0	0	0
06P	0	0	248	0	0	0	0
07P	0	0	179	0	0	0	0
08P	0	0	139	0	0	0	0
09P	0	0	94	0	0	0	0
10P	0	0	69	0	0	0	0
11P	0	0	49	0	0	0	0
TOT	0	0	4766	61	0	0	0

STATE OF CONNECTICUT
DEPARTMENT OF TRANSPORTATION
BUREAU OF POLICY AND PLANNING
PLANNING INVENTORY AND DATA

TRAFFIC RECORDER DATA

TOWN OF PUTNAM ROUTE 171 DIRECTION W

SE OF CHURCH STREET

DAY	SUN	MON	TUE	WED	THU	FRI	SAT
DATE	0	0	07/13/2010	07/14/2010	0	0	0
TYPE							
HOUR							

2010 ADT = 4800 ACF = 0.99

****

12A	0	0	0	29	0	0	0
01A	0	0	0	20	0	0	0
02A	0	0	0	6	0	0	0
03A	0	0	8	0	0	0	0
04A	0	0	26	0	0	0	0
05A	0	0	62	0	0	0	0
06A	0	0	131	0	0	0	0
07A	0	0	189	0	0	0	0
08A	0	0	274	0	0	0	0
09A	0	0	244	0	0	0	0
10A	0	0	275	0	0	0	0
11A	0	0	334	0	0	0	0
12P	0	0	379	0	0	0	0
01P	0	0	373	0	0	0	0
02P	0	0	356	0	0	0	0
03P	0	0	397	0	0	0	0
04P	0	0	450	0	0	0	0
05P	0	0	461	0	0	0	0
06P	0	0	365	0	0	0	0
07P	0	0	288	0	0	0	0
08P	0	0	228	0	0	0	0
09P	0	0	177	0	0	0	0
10P	0	0	72	0	0	0	0
11P	0	0	80	0	0	0	0
TOT	0	0	5169	55	0	0	0

STATE OF CONNECTICUT
DEPARTMENT OF TRANSPORTATION
BUREAU OF POLICY AND PLANNING
PLANNING INVENTORY AND DATA

TRAFFIC RECORDER DATA

TOWN OF PUTNAM ROUTE 171 DIRECTION E

NW OF CHURCH STREET

DAY	SUN	MON	TUE	WED	THU	FRI	SAT
DATE	0	0	07/13/2010	07/14/2010	0	0	0
TYPE							
HOUR							

2010 ADT = 3700 ACF = 0.99

****

12A	0	0	0	33	0	0	0
01A	0	0	0	15	0	0	0
02A	0	0	0	10	0	0	0
03A	0	0	11	0	0	0	0
04A	0	0	25	0	0	0	0
05A	0	0	89	0	0	0	0
06A	0	0	167	0	0	0	0
07A	0	0	236	0	0	0	0
08A	0	0	284	0	0	0	0
09A	0	0	270	0	0	0	0
10A	0	0	226	0	0	0	0
11A	0	0	296	0	0	0	0
12P	0	0	293	0	0	0	0
01P	0	0	251	0	0	0	0
02P	0	0	311	0	0	0	0
03P	0	0	318	0	0	0	0
04P	0	0	341	0	0	0	0
05P	0	0	302	0	0	0	0
06P	0	0	197	0	0	0	0
07P	0	0	151	0	0	0	0
08P	0	0	121	0	0	0	0
09P	0	0	79	0	0	0	0
10P	0	0	49	0	0	0	0
11P	0	0	38	0	0	0	0
TOT	0	0	4055	58	0	0	0

STATE OF CONNECTICUT
DEPARTMENT OF TRANSPORTATION
BUREAU OF POLICY AND PLANNING
PLANNING INVENTORY AND DATA

TRAFFIC RECORDER DATA

TOWN OF PUTNAM ROUTE 171 DIRECTION W

NW OF CHURCH STREET

DAY	SUN	MON	TUE	WED	THU	FRI	SAT
DATE	0	0	07/13/2010	07/14/2010	0	0	0
TYPE							
HOUR							

2010 ADT = 3700 ACF = 0.99

****

12A	0	0	0	17	0	0	0
01A	0	0	0	17	0	0	0
02A	0	0	0	7	0	0	0
03A	0	0	10	0	0	0	0
04A	0	0	16	0	0	0	0
05A	0	0	55	0	0	0	0
06A	0	0	112	0	0	0	0
07A	0	0	145	0	0	0	0
08A	0	0	231	0	0	0	0
09A	0	0	173	0	0	0	0
10A	0	0	203	0	0	0	0
11A	0	0	261	0	0	0	0
12P	0	0	306	0	0	0	0
01P	0	0	271	0	0	0	0
02P	0	0	281	0	0	0	0
03P	0	0	307	0	0	0	0
04P	0	0	334	0	0	0	0
05P	0	0	369	0	0	0	0
06P	0	0	286	0	0	0	0
07P	0	0	204	0	0	0	0
08P	0	0	167	0	0	0	0
09P	0	0	131	0	0	0	0
10P	0	0	59	0	0	0	0
11P	0	0	52	0	0	0	0
TOT	0	0	3973	41	0	0	0

STATE OF CONNECTICUT
DEPARTMENT OF TRANSPORTATION
BUREAU OF POLICY AND PLANNING
PLANNING INVENTORY AND DATA

TRAFFIC RECORDER DATA

TOWN OF PUTNAM ROUTE DIRECTION N

WEST THOMPSON ROAD - NE OF ROUTE 171

DAY	SUN	MON	TUE	WED	THU	FRI	SAT
DATE	0	0	07/13/2010	07/14/2010	0	0	0
TYPE							
HOUR							
	2010 ADT = 1500		ACF = NA				
	**********						
12A	0	0	0	9	0	0	0
01A	0	0	0	3	0	0	0
02A	0	0	0	4	0	0	0
03A	0	0	4	3	0	0	0
04A	0	0	12	0	0	0	0
05A	0	0	28	0	0	0	0
06A	0	0	80	0	0	0	0
07A	0	0	131	0	0	0	0
08A	0	0	111	0	0	0	0
09A	0	0	86	0	0	0	0
10A	0	0	81	0	0	0	0
11A	0	0	86	0	0	0	0
12P	0	0	85	0	0	0	0
01P	0	0	106	0	0	0	0
02P	0	0	83	0	0	0	0
03P	0	0	173	0	0	0	0
04P	0	0	121	0	0	0	0
05P	0	0	135	0	0	0	0
06P	0	0	109	0	0	0	0
07P	0	0	59	0	0	0	0
08P	0	0	32	0	0	0	0
09P	0	0	27	0	0	0	0
10P	0	0	16	0	0	0	0
11P	0	0	14	0	0	0	0
TOT	0	0	1579	19	0	0	0

STATE OF CONNECTICUT
DEPARTMENT OF TRANSPORTATION
BUREAU OF POLICY AND PLANNING
PLANNING INVENTORY AND DATA

TRAFFIC RECORDER DATA

TOWN OF PUTNAM ROUTE DIRECTION S

WEST THOMPSON ROAD - NE OF ROUTE 171

DAY	SUN	MON	TUE	WED	THU	FRI	SAT
DATE	0	0	07/13/2010	07/14/2010	0	0	0
TYPE							
HOUR							

2010 ADT = 1700 ACF = NA

****

12A	0	0	0	7	0	0	0
01A	0	0	0	6	0	0	0
02A	0	0	0	7	0	0	0
03A	0	0	4	3	0	0	0
04A	0	0	8	0	0	0	0
05A	0	0	38	0	0	0	0
06A	0	0	104	0	0	0	0
07A	0	0	161	0	0	0	0
08A	0	0	112	0	0	0	0
09A	0	0	114	0	0	0	0
10A	0	0	93	0	0	0	0
11A	0	0	81	0	0	0	0
12P	0	0	90	0	0	0	0
01P	0	0	110	0	0	0	0
02P	0	0	82	0	0	0	0
03P	0	0	156	0	0	0	0
04P	0	0	174	0	0	0	0
05P	0	0	176	0	0	0	0
06P	0	0	123	0	0	0	0
07P	0	0	81	0	0	0	0
08P	0	0	68	0	0	0	0
09P	0	0	21	0	0	0	0
10P	0	0	31	0	0	0	0
11P	0	0	18	0	0	0	0
TOT	0	0	1845	23	0	0	0

STATE OF CONNECTICUT
DEPARTMENT OF TRANSPORTATION
BUREAU OF POLICY AND PLANNING
PLANNING INVENTORY AND DATA

TRAFFIC RECORDER DATA

TOWN OF PUTNAM ROUTE DIRECTION N

KENNEDY DRIVE - SE OF ARCH STREET

DAY	SUN	MON	TUE	WED	THU	FRI	SAT
DATE	0	0	0	0	07/15/2010	07/16/2010	0
TYPE							
HOUR							
	2010 ADT = 6100		ACF = NA				
	**********						
12A	0	0	0	0	0	96	0
01A	0	0	0	0	0	26	0
02A	0	0	0	0	0	33	0
03A	0	0	0	0	0	18	0
04A	0	0	0	0	26	0	0
05A	0	0	0	0	95	0	0
06A	0	0	0	0	252	0	0
07A	0	0	0	0	332	0	0
08A	0	0	0	0	413	0	0
09A	0	0	0	0	380	0	0
10A	0	0	0	0	421	0	0
11A	0	0	0	0	420	0	0
12P	0	0	0	0	411	0	0
01P	0	0	0	0	426	0	0
02P	0	0	0	0	457	0	0
03P	0	0	0	0	547	0	0
04P	0	0	0	0	595	0	0
05P	0	0	0	0	540	0	0
06P	0	0	0	0	364	0	0
07P	0	0	0	0	226	0	0
08P	0	0	0	0	203	0	0
09P	0	0	0	0	124	0	0
10P	0	0	0	0	128	0	0
11P	0	0	0	0	103	0	0
TOT	0	0	0	0	6463	173	0

STATE OF CONNECTICUT
DEPARTMENT OF TRANSPORTATION
BUREAU OF POLICY AND PLANNING
PLANNING INVENTORY AND DATA

TRAFFIC RECORDER DATA

TOWN OF PUTNAM ROUTE DIRECTION S

KENNEDY DRIVE - SE OF ARCH STREET

DAY	SUN	MON	TUE	WED	THU	FRI	SAT
DATE	0	0	0	0	07/15/2010	07/16/2010	0
TYPE							
HOUR							

2010 ADT = 6600 ACF = NA

****

12A	0	0	0	0	0	61	0
01A	0	0	0	0	0	33	0
02A	0	0	0	0	0	28	0
03A	0	0	0	0	0	14	0
04A	0	0	0	0	47	0	0
05A	0	0	0	0	153	0	0
06A	0	0	0	0	262	0	0
07A	0	0	0	0	387	0	0
08A	0	0	0	0	420	0	0
09A	0	0	0	0	402	0	0
10A	0	0	0	0	407	0	0
11A	0	0	0	0	414	0	0
12P	0	0	0	0	506	0	0
01P	0	0	0	0	533	0	0
02P	0	0	0	0	473	0	0
03P	0	0	0	0	634	0	0
04P	0	0	0	0	586	0	0
05P	0	0	0	0	622	0	0
06P	0	0	0	0	303	0	0
07P	0	0	0	0	279	0	0
08P	0	0	0	0	225	0	0
09P	0	0	0	0	148	0	0
10P	0	0	0	0	116	0	0
11P	0	0	0	0	101	0	0
TOT	0	0	0	0	7018	136	0

STATE OF CONNECTICUT
DEPARTMENT OF TRANSPORTATION
BUREAU OF POLICY AND PLANNING
PLANNING INVENTORY AND DATA

TRAFFIC RECORDER DATA

TOWN OF PUTNAM ROUTE DIRECTION N

KENNEDY DRIVE - SOUTH OF BRIDGE STREET

DAY	SUN	MON	TUE	WED	THU	FRI	SAT
DATE	0	0	0	07/21/2010	07/22/2010	0	0
TYPE							
HOUR							

2010 ADT = 5300 ACF = NA

****

12A	0	0	0	0	36	0	0
01A	0	0	0	0	18	0	0
02A	0	0	0	0	12	0	0
03A	0	0	0	12	0	0	0
04A	0	0	0	29	0	0	0
05A	0	0	0	57	0	0	0
06A	0	0	0	154	0	0	0
07A	0	0	0	224	0	0	0
08A	0	0	0	318	0	0	0
09A	0	0	0	339	0	0	0
10A	0	0	0	389	0	0	0
11A	0	0	0	405	0	0	0
12P	0	0	0	449	0	0	0
01P	0	0	0	434	0	0	0
02P	0	0	0	441	0	0	0
03P	0	0	0	473	0	0	0
04P	0	0	0	510	0	0	0
05P	0	0	0	459	0	0	0
06P	0	0	0	247	0	0	0
07P	0	0	0	223	0	0	0
08P	0	0	0	213	0	0	0
09P	0	0	0	124	0	0	0
10P	0	0	0	109	0	0	0
11P	0	0	0	69	0	0	0
TOT	0	0	0	5678	66	0	0

STATE OF CONNECTICUT
DEPARTMENT OF TRANSPORTATION
BUREAU OF POLICY AND PLANNING
PLANNING INVENTORY AND DATA

TRAFFIC RECORDER DATA

TOWN OF PUTNAM ROUTE DIRECTION S

KENNEDY DRIVE - SOUTH OF BRIDGE STREET

DAY	SUN	MON	TUE	WED	THU	FRI	SAT
DATE	0	0	0	07/21/2010	07/22/2010	0	0
TYPE							
HOUR							

2010 ADT = 5600 ACF = NA

****

12A	0	0	0	0	42	0	0
01A	0	0	0	0	17	0	0
02A	0	0	0	0	8	0	0
03A	0	0	0	14	0	0	0
04A	0	0	0	31	0	0	0
05A	0	0	0	137	0	0	0
06A	0	0	0	240	0	0	0
07A	0	0	0	371	0	0	0
08A	0	0	0	403	0	0	0
09A	0	0	0	401	0	0	0
10A	0	0	0	408	0	0	0
11A	0	0	0	463	0	0	0
12P	0	0	0	458	0	0	0
01P	0	0	0	430	0	0	0
02P	0	0	0	472	0	0	0
03P	0	0	0	484	0	0	0
04P	0	0	0	466	0	0	0
05P	0	0	0	394	0	0	0
06P	0	0	0	239	0	0	0
07P	0	0	0	201	0	0	0
08P	0	0	0	176	0	0	0
09P	0	0	0	116	0	0	0
10P	0	0	0	52	0	0	0
11P	0	0	0	55	0	0	0
TOT	0	0	0	6011	67	0	0

STATE OF CONNECTICUT
DEPARTMENT OF TRANSPORTATION
BUREAU OF POLICY AND PLANNING
PLANNING INVENTORY AND DATA

TRAFFIC RECORDER DATA

TOWN OF PUTNAM ROUTE 0044 DIRECTION E

EAST OF ROUTE 21

DAY	SUN	MON	TUE	WED	THU	FRI	SAT
DATE	0	0	0	0	06/03/2010	06/04/2010	0
TYPE							
HOUR							

2010 ADT = 3700 ACF = NA

****

12A	0	0	0	0	0	37	0
01A	0	0	0	0	0	16	0
02A	0	0	0	0	0	11	0
03A	0	0	0	0	8	0	0
04A	0	0	0	0	19	0	0
05A	0	0	0	0	58	0	0
06A	0	0	0	0	166	0	0
07A	0	0	0	0	216	0	0
08A	0	0	0	0	188	0	0
09A	0	0	0	0	208	0	0
10A	0	0	0	0	227	0	0
11A	0	0	0	0	245	0	0
12P	0	0	0	0	252	0	0
01P	0	0	0	0	272	0	0
02P	0	0	0	0	304	0	0
03P	0	0	0	0	369	0	0
04P	0	0	0	0	342	0	0
05P	0	0	0	0	354	0	0
06P	0	0	0	0	267	0	0
07P	0	0	0	0	196	0	0
08P	0	0	0	0	151	0	0
09P	0	0	0	0	108	0	0
10P	0	0	0	0	92	0	0
11P	0	0	0	0	38	0	0
TOT	0	0	0	0	4080	64	0

STATE OF CONNECTICUT
DEPARTMENT OF TRANSPORTATION
BUREAU OF POLICY AND PLANNING
PLANNING INVENTORY AND DATA

TRAFFIC RECORDER DATA

TOWN OF PUTNAM ROUTE 0044 DIRECTION W

EAST OF ROUTE 21

DAY	SUN	MON	TUE	WED	THU	FRI	SAT
DATE	0	0	0	0	06/03/2010	06/04/2010	0
TYPE							
HOUR							

2010 ADT = 3600 ACF = NA

****

12A	0	0	0	0	0	28	0
01A	0	0	0	0	0	12	0
02A	0	0	0	0	0	7	0
03A	0	0	0	0	21	0	0
04A	0	0	0	0	36	0	0
05A	0	0	0	0	81	0	0
06A	0	0	0	0	219	0	0
07A	0	0	0	0	309	0	0
08A	0	0	0	0	231	0	0
09A	0	0	0	0	234	0	0
10A	0	0	0	0	234	0	0
11A	0	0	0	0	241	0	0
12P	0	0	0	0	248	0	0
01P	0	0	0	0	264	0	0
02P	0	0	0	0	267	0	0
03P	0	0	0	0	297	0	0
04P	0	0	0	0	305	0	0
05P	0	0	0	0	297	0	0
06P	0	0	0	0	221	0	0
07P	0	0	0	0	163	0	0
08P	0	0	0	0	134	0	0
09P	0	0	0	0	102	0	0
10P	0	0	0	0	51	0	0
11P	0	0	0	0	52	0	0
TOT	0	0	0	0	4007	47	0

STATE OF CONNECTICUT
DEPARTMENT OF TRANSPORTATION
BUREAU OF POLICY AND PLANNING
PLANNING INVENTORY AND DATA

TRAFFIC RECORDER DATA

TOWN OF PUTNAM ROUTE 171 DIRECTION E

EAST OF MARSHALL STREET

DAY	SUN	MON	TUE	WED	THU	FRI	SAT
DATE	0	0	07/13/2010	07/14/2010	0	0	0
TYPE							
HOUR							

2010 ADT = 3000 ACF = 0.99

****

12A	0	0	0	26	0	0	0
01A	0	0	0	18	0	0	0
02A	0	0	0	10	0	0	0
03A	0	0	11	0	0	0	0
04A	0	0	22	0	0	0	0
05A	0	0	69	0	0	0	0
06A	0	0	142	0	0	0	0
07A	0	0	192	0	0	0	0
08A	0	0	234	0	0	0	0
09A	0	0	215	0	0	0	0
10A	0	0	179	0	0	0	0
11A	0	0	221	0	0	0	0
12P	0	0	225	0	0	0	0
01P	0	0	178	0	0	0	0
02P	0	0	241	0	0	0	0
03P	0	0	266	0	0	0	0
04P	0	0	263	0	0	0	0
05P	0	0	245	0	0	0	0
06P	0	0	173	0	0	0	0
07P	0	0	117	0	0	0	0
08P	0	0	97	0	0	0	0
09P	0	0	58	0	0	0	0
10P	0	0	37	0	0	0	0
11P	0	0	29	0	0	0	0
TOT	0	0	3214	54	0	0	0

STATE OF CONNECTICUT
DEPARTMENT OF TRANSPORTATION
BUREAU OF POLICY AND PLANNING
PLANNING INVENTORY AND DATA

TRAFFIC RECORDER DATA

TOWN OF PUTNAM ROUTE 171 DIRECTION W

EAST OF MARSHALL STREET

DAY	SUN	MON	TUE	WED	THU	FRI	SAT
DATE	0	0	07/13/2010	07/14/2010	0	0	0
TYPE							
HOUR							

2010 ADT = 3300 ACF = 0.99

****

12A	0	0	0	14	0	0	0
01A	0	0	0	15	0	0	0
02A	0	0	0	6	0	0	0
03A	0	0	10	0	0	0	0
04A	0	0	17	0	0	0	0
05A	0	0	50	0	0	0	0
06A	0	0	112	0	0	0	0
07A	0	0	125	0	0	0	0
08A	0	0	219	0	0	0	0
09A	0	0	162	0	0	0	0
10A	0	0	193	0	0	0	0
11A	0	0	244	0	0	0	0
12P	0	0	267	0	0	0	0
01P	0	0	244	0	0	0	0
02P	0	0	249	0	0	0	0
03P	0	0	280	0	0	0	0
04P	0	0	302	0	0	0	0
05P	0	0	329	0	0	0	0
06P	0	0	260	0	0	0	0
07P	0	0	179	0	0	0	0
08P	0	0	144	0	0	0	0
09P	0	0	124	0	0	0	0
10P	0	0	48	0	0	0	0
11P	0	0	49	0	0	0	0
TOT	0	0	3607	35	0	0	0

STATE OF CONNECTICUT
DEPARTMENT OF TRANSPORTATION
BUREAU OF POLICY AND PLANNING
PLANNING INVENTORY AND DATA

TRAFFIC RECORDER DATA

TOWN OF PUTNAM ROUTE DIRECTION N

CANAL STREET - SOUTH OF MONOHANSETT STREET

DAY	SUN	MON	TUE	WED	THU	FRI	SAT
DATE	0	0	0	0	07/15/2010	07/16/2010	0
TYPE							
HOUR							

2010 ADT = 600 ACF = NA

****

12A	0	0	0	0	0	11	0
01A	0	0	0	0	0	1	0
02A	0	0	0	0	0	1	0
03A	0	0	0	0	2	0	0
04A	0	0	0	0	7	0	0
05A	0	0	0	0	10	0	0
06A	0	0	0	0	17	0	0
07A	0	0	0	0	38	0	0
08A	0	0	0	0	43	0	0
09A	0	0	0	0	37	0	0
10A	0	0	0	0	37	0	0
11A	0	0	0	0	45	0	0
12P	0	0	0	0	69	0	0
01P	0	0	0	0	49	0	0
02P	0	0	0	0	50	0	0
03P	0	0	0	0	60	0	0
04P	0	0	0	0	40	0	0
05P	0	0	0	0	41	0	0
06P	0	0	0	0	27	0	0
07P	0	0	0	0	23	0	0
08P	0	0	0	0	21	0	0
09P	0	0	0	0	14	0	0
10P	0	0	0	0	8	0	0
11P	0	0	0	0	8	0	0
TOT	0	0	0	0	646	13	0

STATE OF CONNECTICUT
DEPARTMENT OF TRANSPORTATION
BUREAU OF POLICY AND PLANNING
PLANNING INVENTORY AND DATA

TRAFFIC RECORDER DATA

TOWN OF PUTNAM ROUTE DIRECTION S

CANAL STREET - SOUTH OF MONOHANSETT STREET

DAY	SUN	MON	TUE	WED	THU	FRI	SAT
DATE	0	0	0	0	07/15/2010	07/16/2010	0
TYPE							
HOUR							

2010 ADT = 700 ACF = NA

****

12A	0	0	0	0	0	8	0
01A	0	0	0	0	0	1	0
02A	0	0	0	0	0	3	0
03A	0	0	0	0	4	0	0
04A	0	0	0	0	6	0	0
05A	0	0	0	0	11	0	0
06A	0	0	0	0	30	0	0
07A	0	0	0	0	32	0	0
08A	0	0	0	0	30	0	0
09A	0	0	0	0	25	0	0
10A	0	0	0	0	37	0	0
11A	0	0	0	0	34	0	0
12P	0	0	0	0	73	0	0
01P	0	0	0	0	68	0	0
02P	0	0	0	0	56	0	0
03P	0	0	0	0	59	0	0
04P	0	0	0	0	49	0	0
05P	0	0	0	0	75	0	0
06P	0	0	0	0	23	0	0
07P	0	0	0	0	42	0	0
08P	0	0	0	0	30	0	0
09P	0	0	0	0	30	0	0
10P	0	0	0	0	22	0	0
11P	0	0	0	0	12	0	0
TOT	0	0	0	0	748	12	0

STATE OF CONNECTICUT
DEPARTMENT OF TRANSPORTATION
BUREAU OF POLICY AND PLANNING
PLANNING INVENTORY AND DATA

TRAFFIC RECORDER DATA

TOWN OF PUTNAM ROUTE DIRECTION E

WOODSTOCK AVE #2 - NW OF VAN DEN NOORT ST

DAY	SUN	MON	TUE	WED	THU	FRI	SAT
DATE	0	0	0	07/21/2010	07/22/2010	0	0
TYPE							
HOUR							

2010 ADT = 3400 ACF = NA

****

12A	0	0	0	0	19	0	0
01A	0	0	0	0	9	0	0
02A	0	0	0	0	3	0	0
03A	0	0	0	14	0	0	0
04A	0	0	0	28	0	0	0
05A	0	0	0	94	0	0	0
06A	0	0	0	156	0	0	0
07A	0	0	0	245	0	0	0
08A	0	0	0	266	0	0	0
09A	0	0	0	238	0	0	0
10A	0	0	0	246	0	0	0
11A	0	0	0	275	0	0	0
12P	0	0	0	250	0	0	0
01P	0	0	0	240	0	0	0
02P	0	0	0	239	0	0	0
03P	0	0	0	311	0	0	0
04P	0	0	0	248	0	0	0
05P	0	0	0	206	0	0	0
06P	0	0	0	155	0	0	0
07P	0	0	0	137	0	0	0
08P	0	0	0	112	0	0	0
09P	0	0	0	79	0	0	0
10P	0	0	0	51	0	0	0
11P	0	0	0	35	0	0	0
TOT	0	0	0	3625	31	0	0

STATE OF CONNECTICUT
DEPARTMENT OF TRANSPORTATION
BUREAU OF POLICY AND PLANNING
PLANNING INVENTORY AND DATA

TRAFFIC RECORDER DATA

TOWN OF PUTNAM ROUTE DIRECTION W

WOODSTOCK AVE #2 - NW OF VAN DEN NOORT ST

DAY	SUN	MON	TUE	WED	THU	FRI	SAT
DATE	0	0	0	07/21/2010	07/22/2010	0	0
TYPE							
HOUR							

2010 ADT = 2800 ACF = NA

****

12A	0	0	0	0	23	0	0
01A	0	0	0	0	12	0	0
02A	0	0	0	0	10	0	0
03A	0	0	0	9	0	0	0
04A	0	0	0	17	0	0	0
05A	0	0	0	30	0	0	0
06A	0	0	0	102	0	0	0
07A	0	0	0	111	0	0	0
08A	0	0	0	158	0	0	0
09A	0	0	0	149	0	0	0
10A	0	0	0	189	0	0	0
11A	0	0	0	166	0	0	0
12P	0	0	0	224	0	0	0
01P	0	0	0	189	0	0	0
02P	0	0	0	222	0	0	0
03P	0	0	0	249	0	0	0
04P	0	0	0	279	0	0	0
05P	0	0	0	278	0	0	0
06P	0	0	0	153	0	0	0
07P	0	0	0	151	0	0	0
08P	0	0	0	123	0	0	0
09P	0	0	0	95	0	0	0
10P	0	0	0	62	0	0	0
11P	0	0	0	44	0	0	0
TOT	0	0	0	3000	45	0	0

STATE OF CONNECTICUT
DEPARTMENT OF TRANSPORTATION
BUREAU OF POLICY AND PLANNING
PLANNING INVENTORY AND DATA

TRAFFIC RECORDER DATA

TOWN OF PUTNAM ROUTE 12 DIRECTION N

NORTH OF WHITTEMORE STREET

DAY	SUN	MON	TUE	WED	THU	FRI	SAT
DATE	0	0	0	0	07/15/2010	07/16/2010	0
TYPE							
HOUR							

2010 ADT = 1100 ACF = NA

****

12A	0	0	0	0	0	11	0
01A	0	0	0	0	0	9	0
02A	0	0	0	0	0	4	0
03A	0	0	0	0	1	0	0
04A	0	0	0	0	3	0	0
05A	0	0	0	0	12	0	0
06A	0	0	0	0	25	0	0
07A	0	0	0	0	40	0	0
08A	0	0	0	0	39	0	0
09A	0	0	0	0	57	0	0
10A	0	0	0	0	74	0	0
11A	0	0	0	0	68	0	0
12P	0	0	0	0	100	0	0
01P	0	0	0	0	86	0	0
02P	0	0	0	0	84	0	0
03P	0	0	0	0	97	0	0
04P	0	0	0	0	103	0	0
05P	0	0	0	0	108	0	0
06P	0	0	0	0	82	0	0
07P	0	0	0	0	76	0	0
08P	0	0	0	0	55	0	0
09P	0	0	0	0	39	0	0
10P	0	0	0	0	16	0	0
11P	0	0	0	0	13	0	0
TOT	0	0	0	0	1178	24	0

STATE OF CONNECTICUT
DEPARTMENT OF TRANSPORTATION
BUREAU OF POLICY AND PLANNING
PLANNING INVENTORY AND DATA

TRAFFIC RECORDER DATA

TOWN OF PUTNAM ROUTE 12 DIRECTION S

NORTH OF WHITTEMORE STREET

DAY	SUN	MON	TUE	WED	THU	FRI	SAT
DATE	0	0	0	0	07/15/2010	07/16/2010	0
TYPE							
HOUR							
	2010 ADT = 1100		ACF = NA				
	**********						
12A	0	0	0	0	0	7	0
01A	0	0	0	0	0	4	0
02A	0	0	0	0	0	4	0
03A	0	0	0	0	3	0	0
04A	0	0	0	0	8	0	0
05A	0	0	0	0	27	0	0
06A	0	0	0	0	32	0	0
07A	0	0	0	0	52	0	0
08A	0	0	0	0	57	0	0
09A	0	0	0	0	56	0	0
10A	0	0	0	0	74	0	0
11A	0	0	0	0	88	0	0
12P	0	0	0	0	83	0	0
01P	0	0	0	0	82	0	0
02P	0	0	0	0	77	0	0
03P	0	0	0	0	82	0	0
04P	0	0	0	0	73	0	0
05P	0	0	0	0	73	0	0
06P	0	0	0	0	80	0	0
07P	0	0	0	0	58	0	0
08P	0	0	0	0	49	0	0
09P	0	0	0	0	59	0	0
10P	0	0	0	0	17	0	0
11P	0	0	0	0	7	0	0
TOT	0	0	0	0	1137	15	0

STATE OF CONNECTICUT
DEPARTMENT OF TRANSPORTATION
BUREAU OF POLICY AND PLANNING
PLANNING INVENTORY AND DATA

TRAFFIC RECORDER DATA

TOWN OF PUTNAM ROUTE DIRECTION N

CHURCH STREET - NE OF GREEN STREET

DAY	SUN	MON	TUE	WED	THU	FRI	SAT
DATE	0	0	0	07/21/2010	07/22/2010	0	0
TYPE							
HOUR							

2010 ADT = 1300 ACF = NA

****

12A	0	0	0	0	7	0	0
01A	0	0	0	0	2	0	0
02A	0	0	0	0	4	0	0
03A	0	0	0	2	0	0	0
04A	0	0	0	3	0	0	0
05A	0	0	0	7	0	0	0
06A	0	0	0	23	0	0	0
07A	0	0	0	55	0	0	0
08A	0	0	0	55	0	0	0
09A	0	0	0	73	0	0	0
10A	0	0	0	92	0	0	0
11A	0	0	0	102	0	0	0
12P	0	0	0	133	0	0	0
01P	0	0	0	113	0	0	0
02P	0	0	0	99	0	0	0
03P	0	0	0	122	0	0	0
04P	0	0	0	141	0	0	0
05P	0	0	0	127	0	0	0
06P	0	0	0	79	0	0	0
07P	0	0	0	63	0	0	0
08P	0	0	0	56	0	0	0
09P	0	0	0	37	0	0	0
10P	0	0	0	31	0	0	0
11P	0	0	0	21	0	0	0
TOT	0	0	0	1434	13	0	0

STATE OF CONNECTICUT
DEPARTMENT OF TRANSPORTATION
BUREAU OF POLICY AND PLANNING
PLANNING INVENTORY AND DATA

TRAFFIC RECORDER DATA

TOWN OF PUTNAM ROUTE DIRECTION S

CHURCH STREET - NE OF GREEN STREET

DAY	SUN	MON	TUE	WED	THU	FRI	SAT
DATE	0	0	0	07/21/2010	07/22/2010	0	0
TYPE							
HOUR							

2010 ADT = 1100 ACF = NA

****

12A	0	0	0	0	6	0	0
01A	0	0	0	0	2	0	0
02A	0	0	0	0	3	0	0
03A	0	0	0	1	0	0	0
04A	0	0	0	4	0	0	0
05A	0	0	0	21	0	0	0
06A	0	0	0	41	0	0	0
07A	0	0	0	58	0	0	0
08A	0	0	0	73	0	0	0
09A	0	0	0	68	0	0	0
10A	0	0	0	91	0	0	0
11A	0	0	0	78	0	0	0
12P	0	0	0	106	0	0	0
01P	0	0	0	95	0	0	0
02P	0	0	0	109	0	0	0
03P	0	0	0	81	0	0	0
04P	0	0	0	108	0	0	0
05P	0	0	0	81	0	0	0
06P	0	0	0	62	0	0	0
07P	0	0	0	39	0	0	0
08P	0	0	0	42	0	0	0
09P	0	0	0	26	0	0	0
10P	0	0	0	15	0	0	0
11P	0	0	0	15	0	0	0
TOT	0	0	0	1214	11	0	0

STATE OF CONNECTICUT
DEPARTMENT OF TRANSPORTATION
BUREAU OF POLICY AND PLANNING
PLANNING INVENTORY AND DATA

TRAFFIC RECORDER DATA

TOWN OF PUTNAM ROUTE DIRECTION N

CHURCH STREET - NE OF DAVID STREET

DAY	SUN	MON	TUE	WED	THU	FRI	SAT
DATE	0	0	07/13/2010	07/14/2010	0	0	0
TYPE							
HOUR							
	2010 ADT = 1000		ACF = NA				
	**********						
12A	0	0	0	3	0	0	0
01A	0	0	0	3	0	0	0
02A	0	0	0	3	0	0	0
03A	0	0	1	0	0	0	0
04A	0	0	9	0	0	0	0
05A	0	0	19	0	0	0	0
06A	0	0	31	0	0	0	0
07A	0	0	55	0	0	0	0
08A	0	0	61	0	0	0	0
09A	0	0	51	0	0	0	0
10A	0	0	62	0	0	0	0
11A	0	0	60	0	0	0	0
12P	0	0	75	0	0	0	0
01P	0	0	70	0	0	0	0
02P	0	0	80	0	0	0	0
03P	0	0	93	0	0	0	0
04P	0	0	96	0	0	0	0
05P	0	0	99	0	0	0	0
06P	0	0	79	0	0	0	0
07P	0	0	71	0	0	0	0
08P	0	0	47	0	0	0	0
09P	0	0	30	0	0	0	0
10P	0	0	15	0	0	0	0
11P	0	0	14	0	0	0	0
TOT	0	0	1118	9	0	0	0

STATE OF CONNECTICUT
DEPARTMENT OF TRANSPORTATION
BUREAU OF POLICY AND PLANNING
PLANNING INVENTORY AND DATA

TRAFFIC RECORDER DATA

TOWN OF PUTNAM ROUTE DIRECTION S

CHURCH STREET - NE OF DAVID STREET

DAY	SUN	MON	TUE	WED	THU	FRI	SAT
DATE	0	0	07/13/2010	07/14/2010	0	0	0
TYPE							
HOUR							
	2010 ADT = 1000		ACF = NA				
	**********						
12A	0	0	0	1	0	0	0
01A	0	0	0	0	0	0	0
02A	0	0	0	1	0	0	0
03A	0	0	6	0	0	0	0
04A	0	0	5	0	0	0	0
05A	0	0	21	0	0	0	0
06A	0	0	57	0	0	0	0
07A	0	0	53	0	0	0	0
08A	0	0	67	0	0	0	0
09A	0	0	70	0	0	0	0
10A	0	0	56	0	0	0	0
11A	0	0	67	0	0	0	0
12P	0	0	71	0	0	0	0
01P	0	0	61	0	0	0	0
02P	0	0	80	0	0	0	0
03P	0	0	78	0	0	0	0
04P	0	0	74	0	0	0	0
05P	0	0	78	0	0	0	0
06P	0	0	66	0	0	0	0
07P	0	0	57	0	0	0	0
08P	0	0	35	0	0	0	0
09P	0	0	32	0	0	0	0
10P	0	0	16	0	0	0	0
11P	0	0	9	0	0	0	0
TOT	0	0	1059	2	0	0	0

STATE OF CONNECTICUT
DEPARTMENT OF TRANSPORTATION
BUREAU OF POLICY AND PLANNING
PLANNING INVENTORY AND DATA

TRAFFIC RECORDER DATA

TOWN OF PUTNAM ROUTE 0044 DIRECTION E

SE OF DR TO JOHN DEMPSEY REG CENTER

DAY	SUN	MON	TUE	WED	THU	FRI	SAT
DATE	0	0	08/24/2010	08/25/2010	0	0	0
TYPE							
HOUR							

2010 ADT = 2800 ACF = NA

****

12A	0	0	0	6	0	0	0
01A	0	0	0	4	0	0	0
02A	0	0	0	2	0	0	0
03A	0	0	7	0	0	0	0
04A	0	0	11	0	0	0	0
05A	0	0	41	0	0	0	0
06A	0	0	126	0	0	0	0
07A	0	0	223	0	0	0	0
08A	0	0	217	0	0	0	0
09A	0	0	213	0	0	0	0
10A	0	0	199	0	0	0	0
11A	0	0	179	0	0	0	0
12P	0	0	214	0	0	0	0
01P	0	0	212	0	0	0	0
02P	0	0	228	0	0	0	0
03P	0	0	267	0	0	0	0
04P	0	0	251	0	0	0	0
05P	0	0	220	0	0	0	0
06P	0	0	153	0	0	0	0
07P	0	0	99	0	0	0	0
08P	0	0	79	0	0	0	0
09P	0	0	37	0	0	0	0
10P	0	0	40	0	0	0	0
11P	0	0	16	0	0	0	0
TOT	0	0	3032	12	0	0	0

STATE OF CONNECTICUT
DEPARTMENT OF TRANSPORTATION
BUREAU OF POLICY AND PLANNING
PLANNING INVENTORY AND DATA

TRAFFIC RECORDER DATA

TOWN OF PUTNAM ROUTE 0044 DIRECTION W

SE OF DR TO JOHN DEMPSEY REG CENTER

DAY	SUN	MON	TUE	WED	THU	FRI	SAT
DATE	0	0	08/24/2010	08/25/2010	0	0	0
TYPE							
HOUR							

2010 ADT = 2700 ACF = NA

****

12A	0	0	0	11	0	0	0
01A	0	0	0	16	0	0	0
02A	0	0	0	5	0	0	0
03A	0	0	9	0	0	0	0
04A	0	0	22	0	0	0	0
05A	0	0	38	0	0	0	0
06A	0	0	84	0	0	0	0
07A	0	0	146	0	0	0	0
08A	0	0	158	0	0	0	0
09A	0	0	149	0	0	0	0
10A	0	0	154	0	0	0	0
11A	0	0	171	0	0	0	0
12P	0	0	191	0	0	0	0
01P	0	0	195	0	0	0	0
02P	0	0	206	0	0	0	0
03P	0	0	259	0	0	0	0
04P	0	0	267	0	0	0	0
05P	0	0	297	0	0	0	0
06P	0	0	187	0	0	0	0
07P	0	0	143	0	0	0	0
08P	0	0	94	0	0	0	0
09P	0	0	79	0	0	0	0
10P	0	0	46	0	0	0	0
11P	0	0	35	0	0	0	0
TOT	0	0	2930	32	0	0	0

STATE OF CONNECTICUT
DEPARTMENT OF TRANSPORTATION
BUREAU OF POLICY AND PLANNING
PLANNING INVENTORY AND DATA

TRAFFIC RECORDER DATA

TOWN OF PUTNAM ROUTE 0044 DIRECTION E

SW OF DR TO DAY KIMBALL HOSPITAL

2010 ADT = 3100 ACF = NA

****

DAY	SUN	MON	TUE	WED	THU	FRI	SAT
DATE	0	0	0	07/21/2010	07/22/2010	0	0
TYPE							
HOUR							
12A	0	0	0	0	15	0	0
01A	0	0	0	0	5	0	0
02A	0	0	0	0	8	0	0
03A	0	0	0	0	4	0	0
04A	0	0	0	17	0	0	0
05A	0	0	0	55	0	0	0
06A	0	0	0	131	0	0	0
07A	0	0	0	196	0	0	0
08A	0	0	0	267	0	0	0
09A	0	0	0	245	0	0	0
10A	0	0	0	208	0	0	0
11A	0	0	0	229	0	0	0
12P	0	0	0	220	0	0	0
01P	0	0	0	245	0	0	0
02P	0	0	0	250	0	0	0
03P	0	0	0	255	0	0	0
04P	0	0	0	262	0	0	0
05P	0	0	0	218	0	0	0
06P	0	0	0	142	0	0	0
07P	0	0	0	148	0	0	0
08P	0	0	0	95	0	0	0
09P	0	0	0	64	0	0	0
10P	0	0	0	41	0	0	0
11P	0	0	0	47	0	0	0
TOT	0	0	0	3335	32	0	0

STATE OF CONNECTICUT
DEPARTMENT OF TRANSPORTATION
BUREAU OF POLICY AND PLANNING
PLANNING INVENTORY AND DATA

TRAFFIC RECORDER DATA

TOWN OF PUTNAM ROUTE 0044 DIRECTION W

SW OF DR TO DAY KIMBALL HOSPITAL

2010 ADT = 3100 ACF = NA

****

DAY	SUN	MON	TUE	WED	THU	FRI	SAT
DATE	0	0	0	07/21/2010	07/22/2010	0	0
TYPE							
HOUR							
12A	0	0	0	0	22	0	0
01A	0	0	0	0	13	0	0
02A	0	0	0	0	7	0	0
03A	0	0	0	0	6	0	0
04A	0	0	0	14	0	0	0
05A	0	0	0	54	0	0	0
06A	0	0	0	124	0	0	0
07A	0	0	0	181	0	0	0
08A	0	0	0	198	0	0	0
09A	0	0	0	207	0	0	0
10A	0	0	0	210	0	0	0
11A	0	0	0	221	0	0	0
12P	0	0	0	223	0	0	0
01P	0	0	0	231	0	0	0
02P	0	0	0	236	0	0	0
03P	0	0	0	285	0	0	0
04P	0	0	0	309	0	0	0
05P	0	0	0	270	0	0	0
06P	0	0	0	140	0	0	0
07P	0	0	0	133	0	0	0
08P	0	0	0	112	0	0	0
09P	0	0	0	80	0	0	0
10P	0	0	0	60	0	0	0
11P	0	0	0	43	0	0	0
TOT	0	0	0	3331	48	0	0

STATE OF CONNECTICUT
DEPARTMENT OF TRANSPORTATION
BUREAU OF POLICY AND PLANNING
PLANNING INVENTORY AND DATA

TRAFFIC RECORDER DATA

TOWN OF PUTNAM ROUTE 0044 DIRECTION E

EAST OF I-395 SB ON RAMP

DAY	SUN	MON	TUE	WED	THU	FRI	SAT
DATE	0	0	06/01/2010	06/02/2010	0	0	0
TYPE							
HOUR							
	2010 ADT = 7200		ACF = 0.99				
	**********						
12A	0	0	0	54	0	0	0
01A	0	0	0	26	0	0	0
02A	0	0	0	13	0	0	0
03A	0	0	0	8	0	0	0
04A	0	0	41	0	0	0	0
05A	0	0	133	0	0	0	0
06A	0	0	295	0	0	0	0
07A	0	0	430	0	0	0	0
08A	0	0	423	0	0	0	0
09A	0	0	454	0	0	0	0
10A	0	0	476	0	0	0	0
11A	0	0	587	0	0	0	0
12P	0	0	623	0	0	0	0
01P	0	0	556	0	0	0	0
02P	0	0	659	0	0	0	0
03P	0	0	654	0	0	0	0
04P	0	0	695	0	0	0	0
05P	0	0	640	0	0	0	0
06P	0	0	425	0	0	0	0
07P	0	0	313	0	0	0	0
08P	0	0	259	0	0	0	0
09P	0	0	184	0	0	0	0
10P	0	0	93	0	0	0	0
11P	0	0	64	0	0	0	0
TOT	0	0	8004	101	0	0	0

STATE OF CONNECTICUT
DEPARTMENT OF TRANSPORTATION
BUREAU OF POLICY AND PLANNING
PLANNING INVENTORY AND DATA

TRAFFIC RECORDER DATA

TOWN OF PUTNAM ROUTE 0044 DIRECTION W

EAST OF I-395 SB ON RAMP

DAY	SUN	MON	TUE	WED	THU	FRI	SAT
DATE	0	0	06/01/2010	06/02/2010	0	0	0
TYPE							
HOUR							

2010 ADT = 6700 ACF = 0.99

****

12A	0	0	0	41	0	0	0
01A	0	0	0	19	0	0	0
02A	0	0	0	16	0	0	0
03A	0	0	0	19	0	0	0
04A	0	0	26	0	0	0	0
05A	0	0	109	0	0	0	0
06A	0	0	272	0	0	0	0
07A	0	0	364	0	0	0	0
08A	0	0	368	0	0	0	0
09A	0	0	414	0	0	0	0
10A	0	0	463	0	0	0	0
11A	0	0	529	0	0	0	0
12P	0	0	552	0	0	0	0
01P	0	0	606	0	0	0	0
02P	0	0	587	0	0	0	0
03P	0	0	574	0	0	0	0
04P	0	0	635	0	0	0	0
05P	0	0	618	0	0	0	0
06P	0	0	475	0	0	0	0
07P	0	0	308	0	0	0	0
08P	0	0	224	0	0	0	0
09P	0	0	176	0	0	0	0
10P	0	0	96	0	0	0	0
11P	0	0	64	0	0	0	0
TOT	0	0	7460	95	0	0	0

STATE OF CONNECTICUT
DEPARTMENT OF TRANSPORTATION
BUREAU OF POLICY AND PLANNING
PLANNING INVENTORY AND DATA

TRAFFIC RECORDER DATA

TOWN OF PUTNAM ROUTE DIRECTION E

HERITAGE ROAD - EAST OF ROUTE 12

DAY	SUN	MON	TUE	WED	THU	FRI	SAT
DATE	0	07/26/2010	07/27/2010	0	0	0	0
TYPE							
HOUR							
	2010 ADT = 1700		ACF = NA				
	**********						
12A	0	0	16	0	0	0	0
01A	0	0	10	0	0	0	0
02A	0	0	6	0	0	0	0
03A	0	13	0	0	0	0	0
04A	0	6	0	0	0	0	0
05A	0	51	0	0	0	0	0
06A	0	85	0	0	0	0	0
07A	0	102	0	0	0	0	0
08A	0	103	0	0	0	0	0
09A	0	86	0	0	0	0	0
10A	0	86	0	0	0	0	0
11A	0	110	0	0	0	0	0
12P	0	126	0	0	0	0	0
01P	0	104	0	0	0	0	0
02P	0	122	0	0	0	0	0
03P	0	144	0	0	0	0	0
04P	0	146	0	0	0	0	0
05P	0	165	0	0	0	0	0
06P	0	117	0	0	0	0	0
07P	0	106	0	0	0	0	0
08P	0	67	0	0	0	0	0
09P	0	50	0	0	0	0	0
10P	0	36	0	0	0	0	0
11P	0	26	0	0	0	0	0
TOT	0	1851	32	0	0	0	0

STATE OF CONNECTICUT
DEPARTMENT OF TRANSPORTATION
BUREAU OF POLICY AND PLANNING
PLANNING INVENTORY AND DATA

TRAFFIC RECORDER DATA

TOWN OF PUTNAM ROUTE DIRECTION W

HERITAGE ROAD - EAST OF ROUTE 12

DAY	SUN	MON	TUE	WED	THU	FRI	SAT
DATE	0	07/26/2010	07/27/2010	0	0	0	0
TYPE							
HOUR							

2010 ADT = 2000 ACF = NA

****

12A	0	0	26	0	0	0	0
01A	0	0	18	0	0	0	0
02A	0	0	4	0	0	0	0
03A	0	7	0	0	0	0	0
04A	0	8	0	0	0	0	0
05A	0	28	0	0	0	0	0
06A	0	62	0	0	0	0	0
07A	0	106	0	0	0	0	0
08A	0	105	0	0	0	0	0
09A	0	107	0	0	0	0	0
10A	0	109	0	0	0	0	0
11A	0	123	0	0	0	0	0
12P	0	142	0	0	0	0	0
01P	0	145	0	0	0	0	0
02P	0	159	0	0	0	0	0
03P	0	166	0	0	0	0	0
04P	0	197	0	0	0	0	0
05P	0	186	0	0	0	0	0
06P	0	166	0	0	0	0	0
07P	0	119	0	0	0	0	0
08P	0	83	0	0	0	0	0
09P	0	54	0	0	0	0	0
10P	0	50	0	0	0	0	0
11P	0	28	0	0	0	0	0
TOT	0	2150	48	0	0	0	0

STATE OF CONNECTICUT
DEPARTMENT OF TRANSPORTATION
BUREAU OF POLICY AND PLANNING
PLANNING INVENTORY AND DATA

TRAFFIC RECORDER DATA

TOWN OF PUTNAM ROUTE DIRECTION E

BRIDGE STREET - SE OF CHURCH STREET

DAY	SUN	MON	TUE	WED	THU	FRI	SAT
DATE	0	0	0	07/21/2010	07/22/2010	0	0
TYPE							
HOUR							

2010 ADT = 4200 ACF = NA

****

12A	0	0	0	0	23	0	0
01A	0	0	0	0	10	0	0
02A	0	0	0	0	9	0	0
03A	0	0	0	15	0	0	0
04A	0	0	0	31	0	0	0
05A	0	0	0	100	0	0	0
06A	0	0	0	153	0	0	0
07A	0	0	0	258	0	0	0
08A	0	0	0	294	0	0	0
09A	0	0	0	269	0	0	0
10A	0	0	0	308	0	0	0
11A	0	0	0	360	0	0	0
12P	0	0	0	337	0	0	0
01P	0	0	0	323	0	0	0
02P	0	0	0	341	0	0	0
03P	0	0	0	380	0	0	0
04P	0	0	0	385	0	0	0
05P	0	0	0	299	0	0	0
06P	0	0	0	195	0	0	0
07P	0	0	0	166	0	0	0
08P	0	0	0	137	0	0	0
09P	0	0	0	86	0	0	0
10P	0	0	0	48	0	0	0
11P	0	0	0	46	0	0	0
TOT	0	0	0	4531	42	0	0

STATE OF CONNECTICUT
DEPARTMENT OF TRANSPORTATION
BUREAU OF POLICY AND PLANNING
PLANNING INVENTORY AND DATA

TRAFFIC RECORDER DATA

TOWN OF PUTNAM ROUTE DIRECTION W

BRIDGE STREET - SE OF CHURCH STREET

DAY	SUN	MON	TUE	WED	THU	FRI	SAT
DATE	0	0	0	07/21/2010	07/22/2010	0	0
TYPE							
HOUR							

2010 ADT = 3700 ACF = NA

****

12A	0	0	0	0	27	0	0
01A	0	0	0	0	12	0	0
02A	0	0	0	0	9	0	0
03A	0	0	0	9	0	0	0
04A	0	0	0	14	0	0	0
05A	0	0	0	33	0	0	0
06A	0	0	0	100	0	0	0
07A	0	0	0	128	0	0	0
08A	0	0	0	204	0	0	0
09A	0	0	0	224	0	0	0
10A	0	0	0	226	0	0	0
11A	0	0	0	247	0	0	0
12P	0	0	0	299	0	0	0
01P	0	0	0	279	0	0	0
02P	0	0	0	306	0	0	0
03P	0	0	0	354	0	0	0
04P	0	0	0	385	0	0	0
05P	0	0	0	366	0	0	0
06P	0	0	0	204	0	0	0
07P	0	0	0	199	0	0	0
08P	0	0	0	176	0	0	0
09P	0	0	0	108	0	0	0
10P	0	0	0	89	0	0	0
11P	0	0	0	55	0	0	0
TOT	0	0	0	4005	48	0	0

STATE OF CONNECTICUT
DEPARTMENT OF TRANSPORTATION
BUREAU OF POLICY AND PLANNING
PLANNING INVENTORY AND DATA

TRAFFIC RECORDER DATA

TOWN OF PUTNAM ROUTE 171 DIRECTION E

NW OF THOMPSON ROAD

DAY	SUN	MON	TUE	WED	THU	FRI	SAT
DATE	0	07/26/2010	07/27/2010	07/28/2010	0	0	0
TYPE							
HOUR							

2010 ADT = 4800 ACF = NA

****

12A	0	0	25	17	0	0	0
01A	0	0	12	17	0	0	0
02A	0	0	9	9	0	0	0
03A	0	0	22	14	0	0	0
04A	0	30	26	0	0	0	0
05A	0	89	94	0	0	0	0
06A	0	226	216	0	0	0	0
07A	0	363	374	0	0	0	0
08A	0	384	379	0	0	0	0
09A	0	353	364	0	0	0	0
10A	0	345	336	0	0	0	0
11A	0	321	361	0	0	0	0
12P	0	347	387	0	0	0	0
01P	0	323	380	0	0	0	0
02P	0	346	364	0	0	0	0
03P	0	396	417	0	0	0	0
04P	0	391	352	0	0	0	0
05P	0	325	351	0	0	0	0
06P	0	297	321	0	0	0	0
07P	0	211	193	0	0	0	0
08P	0	144	157	0	0	0	0
09P	0	98	111	0	0	0	0
10P	0	48	65	0	0	0	0
11P	0	36	39	0	0	0	0
TOT	0	5073	5355	57	0	0	0

STATE OF CONNECTICUT
DEPARTMENT OF TRANSPORTATION
BUREAU OF POLICY AND PLANNING
PLANNING INVENTORY AND DATA

TRAFFIC RECORDER DATA

TOWN OF PUTNAM ROUTE 171 DIRECTION W

NW OF THOMPSON ROAD

DAY	SUN	MON	TUE	WED	THU	FRI	SAT
DATE	0	07/26/2010	07/27/2010	07/28/2010	0	0	0
TYPE							
HOUR							

2010 ADT = 4700 ACF = NA

****

12A	0	0	34	33	0	0	0
01A	0	0	17	14	0	0	0
02A	0	0	12	10	0	0	0
03A	0	0	16	18	0	0	0
04A	0	19	17	0	0	0	0
05A	0	48	47	0	0	0	0
06A	0	152	156	0	0	0	0
07A	0	202	201	0	0	0	0
08A	0	251	275	0	0	0	0
09A	0	269	266	0	0	0	0
10A	0	271	294	0	0	0	0
11A	0	292	361	0	0	0	0
12P	0	328	335	0	0	0	0
01P	0	340	334	0	0	0	0
02P	0	337	407	0	0	0	0
03P	0	393	435	0	0	0	0
04P	0	452	426	0	0	0	0
05P	0	443	495	0	0	0	0
06P	0	375	356	0	0	0	0
07P	0	251	250	0	0	0	0
08P	0	240	236	0	0	0	0
09P	0	132	160	0	0	0	0
10P	0	85	114	0	0	0	0
11P	0	48	46	0	0	0	0
TOT	0	4928	5290	75	0	0	0

STATE OF CONNECTICUT
DEPARTMENT OF TRANSPORTATION
BUREAU OF POLICY AND PLANNING
PLANNING INVENTORY AND DATA

TRAFFIC RECORDER DATA

TOWN OF PUTNAM ROUTE 0044 DIRECTION E

EAST OF BATES AVENUE

DAY	SUN	MON	TUE	WED	THU	FRI	SAT
DATE	0	0	06/01/2010	06/02/2010	06/03/2010	06/04/2010	0
TYPE							
HOUR							

2010 ADT = 6700 ACF = NA

****

12A	0	0	0	43	38	37	0
01A	0	0	0	19	14	23	0
02A	0	0	0	11	6	14	0
03A	0	0	0	10	18	15	0
04A	0	0	43	31	25	33	0
05A	0	0	105	112	114	2	0
06A	0	0	220	231	239	0	0
07A	0	0	385	419	396	0	0
08A	0	0	371	409	414	0	0
09A	0	0	419	434	436	0	0
10A	0	0	476	487	497	0	0
11A	0	0	553	555	527	0	0
12P	0	0	543	548	582	0	0
01P	0	0	504	534	546	0	0
02P	0	0	551	570	605	0	0
03P	0	0	574	631	672	0	0
04P	0	0	608	605	594	0	0
05P	0	0	526	543	578	0	0
06P	0	0	324	387	422	0	0
07P	0	0	243	383	348	0	0
08P	0	0	192	288	233	0	0
09P	0	0	140	177	150	0	0
10P	0	0	73	100	100	0	0
11P	0	0	55	54	52	0	0
TOT	0	0	6905	7581	7606	124	0

STATE OF CONNECTICUT
DEPARTMENT OF TRANSPORTATION
BUREAU OF POLICY AND PLANNING
PLANNING INVENTORY AND DATA

TRAFFIC RECORDER DATA

TOWN OF PUTNAM ROUTE 0044 DIRECTION W

EAST OF BATES AVENUE

DAY	SUN	MON	TUE	WED	THU	FRI	SAT
DATE	0	0	0	0	06/03/2010	06/04/2010	0
TYPE							
HOUR							

2010 ADT = 7000 ACF = NA

****

12A	0	0	0	0	0	48	0
01A	0	0	0	0	0	25	0
02A	0	0	0	0	0	20	0
03A	0	0	0	0	18	15	0
04A	0	0	0	0	31	36	0
05A	0	0	0	0	83	0	0
06A	0	0	0	0	192	0	0
07A	0	0	0	0	342	0	0
08A	0	0	0	0	349	0	0
09A	0	0	0	0	375	0	0
10A	0	0	0	0	469	0	0
11A	0	0	0	0	497	0	0
12P	0	0	0	0	582	0	0
01P	0	0	0	0	573	0	0
02P	0	0	0	0	593	0	0
03P	0	0	0	0	611	0	0
04P	0	0	0	0	682	0	0
05P	0	0	0	0	666	0	0
06P	0	0	0	0	512	0	0
07P	0	0	0	0	410	0	0
08P	0	0	0	0	300	0	0
09P	0	0	0	0	216	0	0
10P	0	0	0	0	116	0	0
11P	0	0	0	0	71	0	0
TOT	0	0	0	0	7688	144	0

STATE OF CONNECTICUT
DEPARTMENT OF TRANSPORTATION
BUREAU OF POLICY AND PLANNING
PLANNING INVENTORY AND DATA

TRAFFIC RECORDER DATA

TOWN OF PUTNAM ROUTE 12 DIRECTION B

NW OF US 44

DAY	SUN	MON	TUE	WED	THU	FRI	SAT
DATE	0	05/21/2007	05/22/2007	0	0	0	0
TYPE							
HOUR							

2007 ADT = 2900 ACF = NA

****

12A	0	0	8	0	0	0	0
01A	0	0	10	0	0	0	0
02A	0	0	5	0	0	0	0
03A	0	0	7	0	0	0	0
04A	0	10	0	0	0	0	0
05A	0	37	0	0	0	0	0
06A	0	117	0	0	0	0	0
07A	0	171	0	0	0	0	0
08A	0	144	0	0	0	0	0
09A	0	151	0	0	0	0	0
10A	0	177	0	0	0	0	0
11A	0	185	0	0	0	0	0
12P	0	218	0	0	0	0	0
01P	0	204	0	0	0	0	0
02P	0	229	0	0	0	0	0
03P	0	282	0	0	0	0	0
04P	0	282	0	0	0	0	0
05P	0	286	0	0	0	0	0
06P	0	205	0	0	0	0	0
07P	0	207	0	0	0	0	0
08P	0	131	0	0	0	0	0
09P	0	78	0	0	0	0	0
10P	0	31	0	0	0	0	0
11P	0	28	0	0	0	0	0
TOT	0	3173	30	0	0	0	0

STATE OF CONNECTICUT
DEPARTMENT OF TRANSPORTATION
BUREAU OF POLICY AND PLANNING
PLANNING INVENTORY AND DATA

TRAFFIC RECORDER DATA

TOWN OF PUTNAM ROUTE 21 DIRECTION B

SOUTH OF WILSON ROAD

DAY	SUN	MON	TUE	WED	THU	FRI	SAT
DATE	0	0	0	05/16/2007	05/17/2007	0	0
TYPE							
HOUR							

2007 ADT = 1700 ACF = NA

****

12A	0	0	0	0	9	0	0
01A	0	0	0	0	1	0	0
02A	0	0	0	0	2	0	0
03A	0	0	0	8	8	0	0
04A	0	0	0	9	0	0	0
05A	0	0	0	23	0	0	0
06A	0	0	0	80	0	0	0
07A	0	0	0	87	0	0	0
08A	0	0	0	106	0	0	0
09A	0	0	0	107	0	0	0
10A	0	0	0	91	0	0	0
11A	0	0	0	117	0	0	0
12P	0	0	0	134	0	0	0
01P	0	0	0	150	0	0	0
02P	0	0	0	138	0	0	0
03P	0	0	0	181	0	0	0
04P	0	0	0	161	0	0	0
05P	0	0	0	175	0	0	0
06P	0	0	0	94	0	0	0
07P	0	0	0	74	0	0	0
08P	0	0	0	64	0	0	0
09P	0	0	0	38	0	0	0
10P	0	0	0	29	0	0	0
11P	0	0	0	34	0	0	0
TOT	0	0	0	1900	20	0	0

STATE OF CONNECTICUT
DEPARTMENT OF TRANSPORTATION
BUREAU OF POLICY AND PLANNING
PLANNING INVENTORY AND DATA

TRAFFIC RECORDER DATA

TOWN OF PUTNAM ROUTE 438 DIRECTION B

(EAST PUTNAM RD) - NW OF US 44

DAY	SUN	MON	TUE	WED	THU	FRI	SAT
DATE	0	0	0	05/16/2007	05/17/2007	0	0
TYPE							
HOUR							

2007 ADT = 750 ACF = NA

****

12A	0	0	0	0	3	0	0
01A	0	0	0	0	3	0	0
02A	0	0	0	0	0	0	0
03A	0	0	0	0	1	0	0
04A	0	0	0	6	0	0	0
05A	0	0	0	15	0	0	0
06A	0	0	0	44	0	0	0
07A	0	0	0	57	0	0	0
08A	0	0	0	52	0	0	0
09A	0	0	0	43	0	0	0
10A	0	0	0	31	0	0	0
11A	0	0	0	32	0	0	0
12P	0	0	0	30	0	0	0
01P	0	0	0	36	0	0	0
02P	0	0	0	54	0	0	0
03P	0	0	0	92	0	0	0
04P	0	0	0	67	0	0	0
05P	0	0	0	135	0	0	0
06P	0	0	0	45	0	0	0
07P	0	0	0	32	0	0	0
08P	0	0	0	26	0	0	0
09P	0	0	0	16	0	0	0
10P	0	0	0	9	0	0	0
11P	0	0	0	7	0	0	0
TOT	0	0	0	829	7	0	0

STATE OF CONNECTICUT
DEPARTMENT OF TRANSPORTATION
BUREAU OF POLICY AND PLANNING
PLANNING INVENTORY AND DATA

TRAFFIC RECORDER DATA

TOWN OF PUTNAM ROUTE 0044 DIRECTION B

EAST OF SSR 438(EAST PUTNAM ROAD)

DAY	SUN	MON	TUE	WED	THU	FRI	SAT
DATE	0	0	0	05/16/2007	05/17/2007	0	0
TYPE							
HOUR							

2007 ADT = 4000 ACF = NA

****

12A	0	0	0	0	28	0	0
01A	0	0	0	0	33	0	0
02A	0	0	0	0	16	0	0
03A	0	0	0	0	15	0	0
04A	0	0	0	51	0	0	0
05A	0	0	0	98	0	0	0
06A	0	0	0	252	0	0	0
07A	0	0	0	304	0	0	0
08A	0	0	0	287	0	0	0
09A	0	0	0	268	0	0	0
10A	0	0	0	260	0	0	0
11A	0	0	0	266	0	0	0
12P	0	0	0	274	0	0	0
01P	0	0	0	291	0	0	0
02P	0	0	0	312	0	0	0
03P	0	0	0	356	0	0	0
04P	0	0	0	355	0	0	0
05P	0	0	0	322	0	0	0
06P	0	0	0	211	0	0	0
07P	0	0	0	152	0	0	0
08P	0	0	0	118	0	0	0
09P	0	0	0	100	0	0	0
10P	0	0	0	66	0	0	0
11P	0	0	0	42	0	0	0
TOT	0	0	0	4385	92	0	0

STATE OF CONNECTICUT
DEPARTMENT OF TRANSPORTATION
BUREAU OF POLICY AND PLANNING
PLANNING INVENTORY AND DATA

TRAFFIC RECORDER DATA

TOWN OF PUTNAM ROUTE 0044 DIRECTION B

WEST OF SSR 438(EAST PUTNAM ROAD)

DAY	SUN	MON	TUE	WED	THU	FRI	SAT
DATE	0	0	0	05/16/2007	05/17/2007	0	0
TYPE							
HOUR							

2007 ADT = 4800 ACF = NA

****

12A	0	0	0	0	33	0	0
01A	0	0	0	0	36	0	0
02A	0	0	0	0	20	0	0
03A	0	0	0	0	15	0	0
04A	0	0	0	53	0	0	0
05A	0	0	0	114	0	0	0
06A	0	0	0	274	0	0	0
07A	0	0	0	364	0	0	0
08A	0	0	0	340	0	0	0
09A	0	0	0	321	0	0	0
10A	0	0	0	291	0	0	0
11A	0	0	0	293	0	0	0
12P	0	0	0	322	0	0	0
01P	0	0	0	326	0	0	0
02P	0	0	0	368	0	0	0
03P	0	0	0	428	0	0	0
04P	0	0	0	417	0	0	0
05P	0	0	0	399	0	0	0
06P	0	0	0	240	0	0	0
07P	0	0	0	203	0	0	0
08P	0	0	0	171	0	0	0
09P	0	0	0	125	0	0	0
10P	0	0	0	79	0	0	0
11P	0	0	0	51	0	0	0
TOT	0	0	0	5179	104	0	0

STATE OF CONNECTICUT
DEPARTMENT OF TRANSPORTATION
BUREAU OF POLICY AND PLANNING
PLANNING INVENTORY AND DATA

TRAFFIC RECORDER DATA

TOWN OF PUTNAM ROUTE 0044 DIRECTION B

WEST OF ROUTE 21

DAY	SUN	MON	TUE	WED	THU	FRI	SAT
DATE	0	0	0	05/16/2007	05/17/2007	0	0
TYPE							
HOUR							

2007 ADT = 7900 ACF = NA

****

12A	0	0	0	0	41	0	0
01A	0	0	0	0	37	0	0
02A	0	0	0	0	23	0	0
03A	0	0	0	0	14	0	0
04A	0	0	0	58	0	0	0
05A	0	0	0	191	0	0	0
06A	0	0	0	395	0	0	0
07A	0	0	0	589	0	0	0
08A	0	0	0	548	0	0	0
09A	0	0	0	528	0	0	0
10A	0	0	0	519	0	0	0
11A	0	0	0	491	0	0	0
12P	0	0	0	545	0	0	0
01P	0	0	0	531	0	0	0
02P	0	0	0	617	0	0	0
03P	0	0	0	718	0	0	0
04P	0	0	0	723	0	0	0
05P	0	0	0	672	0	0	0
06P	0	0	0	432	0	0	0
07P	0	0	0	323	0	0	0
08P	0	0	0	269	0	0	0
09P	0	0	0	174	0	0	0
10P	0	0	0	109	0	0	0
11P	0	0	0	78	0	0	0
TOT	0	0	0	8510	115	0	0

STATE OF CONNECTICUT
DEPARTMENT OF TRANSPORTATION
BUREAU OF POLICY AND PLANNING
PLANNING INVENTORY AND DATA

TRAFFIC RECORDER DATA

TOWN OF PUTNAM ROUTE 0044 DIRECTION B

WEST OF ROUTE 12 (W JCT)

DAY	SUN	MON	TUE	WED	THU	FRI	SAT
DATE	0	07/30/2007	07/31/2007	0	0	0	0
TYPE							
HOUR							

2007 ADT = 8700 ACF = NA

****

12A	0	0	45	0	0	0	0
01A	0	0	26	0	0	0	0
02A	0	0	12	0	0	0	0
03A	0	0	26	0	0	0	0
04A	0	37	0	0	0	0	0
05A	0	124	0	0	0	0	0
06A	0	273	0	0	0	0	0
07A	0	445	0	0	0	0	0
08A	0	470	0	0	0	0	0
09A	0	534	0	0	0	0	0
10A	0	645	0	0	0	0	0
11A	0	686	0	0	0	0	0
12P	0	801	0	0	0	0	0
01P	0	742	0	0	0	0	0
02P	0	673	0	0	0	0	0
03P	0	768	0	0	0	0	0
04P	0	814	0	0	0	0	0
05P	0	756	0	0	0	0	0
06P	0	516	0	0	0	0	0
07P	0	458	0	0	0	0	0
08P	0	314	0	0	0	0	0
09P	0	181	0	0	0	0	0
10P	0	140	0	0	0	0	0
11P	0	112	0	0	0	0	0
TOT	0	9489	109	0	0	0	0

STATE OF CONNECTICUT
DEPARTMENT OF TRANSPORTATION
BUREAU OF POLICY AND PLANNING
PLANNING INVENTORY AND DATA

TRAFFIC RECORDER DATA

TOWN OF PUTNAM ROUTE 21 DIRECTION B

SW OF US 44

DAY	SUN	MON	TUE	WED	THU	FRI	SAT
DATE	0	0	0	05/16/2007	05/17/2007	0	0
TYPE							
HOUR							

2007 ADT = 1300 ACF = NA

****

12A	0	0	0	0	3	0	0
01A	0	0	0	0	1	0	0
02A	0	0	0	0	1	0	0
03A	0	0	0	0	8	0	0
04A	0	0	0	5	0	0	0
05A	0	0	0	15	0	0	0
06A	0	0	0	67	0	0	0
07A	0	0	0	61	0	0	0
08A	0	0	0	87	0	0	0
09A	0	0	0	90	0	0	0
10A	0	0	0	75	0	0	0
11A	0	0	0	102	0	0	0
12P	0	0	0	92	0	0	0
01P	0	0	0	114	0	0	0
02P	0	0	0	125	0	0	0
03P	0	0	0	155	0	0	0
04P	0	0	0	130	0	0	0
05P	0	0	0	134	0	0	0
06P	0	0	0	67	0	0	0
07P	0	0	0	51	0	0	0
08P	0	0	0	32	0	0	0
09P	0	0	0	24	0	0	0
10P	0	0	0	26	0	0	0
11P	0	0	0	18	0	0	0
TOT	0	0	0	1470	13	0	0

STATE OF CONNECTICUT
DEPARTMENT OF TRANSPORTATION
BUREAU OF POLICY AND PLANNING
PLANNING INVENTORY AND DATA

TRAFFIC RECORDER DATA

TOWN OF PUTNAM ROUTE 12 DIRECTION B

SOUTH OF ROUTE 44

DAY	SUN	MON	TUE	WED	THU	FRI	SAT
DATE	0	07/30/2007	07/31/2007	0	0	0	0
TYPE							
HOUR							

2007 ADT = 4400 ACF = NA

****

12A	0	0	31	0	0	0	0
01A	0	0	17	0	0	0	0
02A	0	0	10	0	0	0	0
03A	0	0	9	0	0	0	0
04A	0	12	0	0	0	0	0
05A	0	44	0	0	0	0	0
06A	0	116	0	0	0	0	0
07A	0	192	0	0	0	0	0
08A	0	247	0	0	0	0	0
09A	0	273	0	0	0	0	0
10A	0	329	0	0	0	0	0
11A	0	326	0	0	0	0	0
12P	0	391	0	0	0	0	0
01P	0	375	0	0	0	0	0
02P	0	344	0	0	0	0	0
03P	0	363	0	0	0	0	0
04P	0	413	0	0	0	0	0
05P	0	431	0	0	0	0	0
06P	0	283	0	0	0	0	0
07P	0	234	0	0	0	0	0
08P	0	183	0	0	0	0	0
09P	0	104	0	0	0	0	0
10P	0	72	0	0	0	0	0
11P	0	66	0	0	0	0	0
TOT	0	4798	67	0	0	0	0

STATE OF CONNECTICUT
DEPARTMENT OF TRANSPORTATION
BUREAU OF POLICY AND PLANNING
PLANNING INVENTORY AND DATA

TRAFFIC RECORDER DATA

TOWN OF PUTNAM ROUTE 12 DIRECTION B

WEST OF WILKINSON STREET

DAY	SUN	MON	TUE	WED	THU	FRI	SAT
DATE	0	07/30/2007	07/31/2007	0	0	0	0
TYPE							
HOUR							

2007 ADT = 5000 ACF = NA

****

12A	0	0	44	0	0	0	0
01A	0	0	35	0	0	0	0
02A	0	0	14	0	0	0	0
03A	0	0	11	0	0	0	0
04A	0	15	0	0	0	0	0
05A	0	66	0	0	0	0	0
06A	0	154	0	0	0	0	0
07A	0	229	0	0	0	0	0
08A	0	284	0	0	0	0	0
09A	0	263	0	0	0	0	0
10A	0	341	0	0	0	0	0
11A	0	336	0	0	0	0	0
12P	0	442	0	0	0	0	0
01P	0	402	0	0	0	0	0
02P	0	387	0	0	0	0	0
03P	0	437	0	0	0	0	0
04P	0	471	0	0	0	0	0
05P	0	450	0	0	0	0	0
06P	0	304	0	0	0	0	0
07P	0	265	0	0	0	0	0
08P	0	196	0	0	0	0	0
09P	0	123	0	0	0	0	0
10P	0	98	0	0	0	0	0
11P	0	74	0	0	0	0	0
TOT	0	5337	104	0	0	0	0

STATE OF CONNECTICUT
DEPARTMENT OF TRANSPORTATION
BUREAU OF POLICY AND PLANNING
PLANNING INVENTORY AND DATA

TRAFFIC RECORDER DATA

TOWN OF PUTNAM ROUTE 171 DIRECTION B

EAST OF WOODSTOCK AVENUE #2

DAY	SUN	MON	TUE	WED	THU	FRI	SAT
DATE	0	0	0	08/22/2007	08/23/2007	0	0
TYPE							
HOUR							

2007 ADT = 6500 ACF = 0.99

****

12A	0	0	0	0	40	0	0
01A	0	0	0	0	13	0	0
02A	0	0	0	0	15	0	0
03A	0	0	0	15	0	0	0
04A	0	0	0	33	0	0	0
05A	0	0	0	82	0	0	0
06A	0	0	0	261	0	0	0
07A	0	0	0	312	0	0	0
08A	0	0	0	355	0	0	0
09A	0	0	0	395	0	0	0
10A	0	0	0	409	0	0	0
11A	0	0	0	432	0	0	0
12P	0	0	0	514	0	0	0
01P	0	0	0	475	0	0	0
02P	0	0	0	476	0	0	0
03P	0	0	0	566	0	0	0
04P	0	0	0	555	0	0	0
05P	0	0	0	629	0	0	0
06P	0	0	0	462	0	0	0
07P	0	0	0	390	0	0	0
08P	0	0	0	276	0	0	0
09P	0	0	0	170	0	0	0
10P	0	0	0	101	0	0	0
11P	0	0	0	55	0	0	0
TOT	0	0	0	6963	68	0	0

STATE OF CONNECTICUT
DEPARTMENT OF TRANSPORTATION
BUREAU OF POLICY AND PLANNING
PLANNING INVENTORY AND DATA

TRAFFIC RECORDER DATA

TOWN OF PUTNAM ROUTE 12 DIRECTION B

AT KILLINGLY TL

DAY	SUN	MON	TUE	WED	THU	FRI	SAT
DATE	0	0	07/31/2007	08/01/2007	0	0	0
TYPE							
HOUR							

2007 ADT = 1500 ACF = NA

****

12A	0	0	0	11	0	0	0
01A	0	0	0	4	0	0	0
02A	0	0	0	10	0	0	0
03A	0	0	3	10	0	0	0
04A	0	0	4	0	0	0	0
05A	0	0	22	0	0	0	0
06A	0	0	60	0	0	0	0
07A	0	0	78	0	0	0	0
08A	0	0	71	0	0	0	0
09A	0	0	73	0	0	0	0
10A	0	0	82	0	0	0	0
11A	0	0	105	0	0	0	0
12P	0	0	133	0	0	0	0
01P	0	0	129	0	0	0	0
02P	0	0	153	0	0	0	0
03P	0	0	155	0	0	0	0
04P	0	0	145	0	0	0	0
05P	0	0	116	0	0	0	0
06P	0	0	89	0	0	0	0
07P	0	0	82	0	0	0	0
08P	0	0	67	0	0	0	0
09P	0	0	44	0	0	0	0
10P	0	0	34	0	0	0	0
11P	0	0	30	0	0	0	0
TOT	0	0	1675	35	0	0	0

STATE OF CONNECTICUT
DEPARTMENT OF TRANSPORTATION
BUREAU OF POLICY AND PLANNING
PLANNING INVENTORY AND DATA

TRAFFIC RECORDER DATA

TOWN OF PUTNAM ROUTE 171 DIRECTION B

NW OF COTTAGE STREET

DAY	SUN	MON	TUE	WED	THU	FRI	SAT
DATE	0	0	07/31/2007	08/01/2007	0	0	0
TYPE							
HOUR							

2007 ADT = 10400 ACF = 0.99

****

12A	0	0	0	73	0	0	0
01A	0	0	0	39	0	0	0
02A	0	0	0	31	0	0	0
03A	0	0	32	24	0	0	0
04A	0	0	37	0	0	0	0
05A	0	0	173	0	0	0	0
06A	0	0	492	0	0	0	0
07A	0	0	648	0	0	0	0
08A	0	0	675	0	0	0	0
09A	0	0	651	0	0	0	0
10A	0	0	729	0	0	0	0
11A	0	0	738	0	0	0	0
12P	0	0	785	0	0	0	0
01P	0	0	742	0	0	0	0
02P	0	0	794	0	0	0	0
03P	0	0	980	0	0	0	0
04P	0	0	931	0	0	0	0
05P	0	0	930	0	0	0	0
06P	0	0	624	0	0	0	0
07P	0	0	552	0	0	0	0
08P	0	0	399	0	0	0	0
09P	0	0	278	0	0	0	0
10P	0	0	148	0	0	0	0
11P	0	0	104	0	0	0	0
TOT	0	0	11442	167	0	0	0

STATE OF CONNECTICUT
DEPARTMENT OF TRANSPORTATION
BUREAU OF POLICY AND PLANNING
PLANNING INVENTORY AND DATA

TRAFFIC RECORDER DATA

TOWN OF PUTNAM ROUTE DIRECTION B

WEST THOMPSON ROAD - SW OF ROUTE 171

DAY	SUN	MON	TUE	WED	THU	FRI	SAT
DATE	0	0	07/31/2007	08/01/2007	0	0	0
TYPE							
HOUR							

2007 ADT = 1200 ACF = NA

****

12A	0	0	0	10	0	0	0
01A	0	0	0	5	0	0	0
02A	0	0	0	2	0	0	0
03A	0	0	0	3	0	0	0
04A	0	0	10	0	0	0	0
05A	0	0	18	0	0	0	0
06A	0	0	83	0	0	0	0
07A	0	0	90	0	0	0	0
08A	0	0	67	0	0	0	0
09A	0	0	63	0	0	0	0
10A	0	0	60	0	0	0	0
11A	0	0	55	0	0	0	0
12P	0	0	88	0	0	0	0
01P	0	0	94	0	0	0	0
02P	0	0	77	0	0	0	0
03P	0	0	95	0	0	0	0
04P	0	0	118	0	0	0	0
05P	0	0	131	0	0	0	0
06P	0	0	84	0	0	0	0
07P	0	0	45	0	0	0	0
08P	0	0	48	0	0	0	0
09P	0	0	33	0	0	0	0
10P	0	0	16	0	0	0	0
11P	0	0	10	0	0	0	0
TOT	0	0	1285	20	0	0	0

STATE OF CONNECTICUT
DEPARTMENT OF TRANSPORTATION
BUREAU OF POLICY AND PLANNING
PLANNING INVENTORY AND DATA

TRAFFIC RECORDER DATA

TOWN OF PUTNAM ROUTE DIRECTION B

FIVE MILE RIVER ROAD - NE OF BLOOD ROAD

DAY	SUN	MON	TUE	WED	THU	FRI	SAT
DATE	0	0	05/22/2007	05/23/2007	0	0	0
TYPE							
HOUR							
	2007 ADT = 250		ACF = NA				
	**********						
12A	0	0	0	0	0	0	0
01A	0	0	0	0	0	0	0
02A	0	0	5	1	0	0	0
03A	0	0	1	0	0	0	0
04A	0	0	2	0	0	0	0
05A	0	0	6	0	0	0	0
06A	0	0	15	0	0	0	0
07A	0	0	15	0	0	0	0
08A	0	0	10	0	0	0	0
09A	0	0	11	0	0	0	0
10A	0	0	15	0	0	0	0
11A	0	0	10	0	0	0	0
12P	0	0	23	0	0	0	0
01P	0	0	15	0	0	0	0
02P	0	0	17	0	0	0	0
03P	0	0	19	0	0	0	0
04P	0	0	28	0	0	0	0
05P	0	0	22	0	0	0	0
06P	0	0	15	0	0	0	0
07P	0	0	14	0	0	0	0
08P	0	0	9	0	0	0	0
09P	0	0	2	0	0	0	0
10P	0	0	7	0	0	0	0
11P	0	0	3	0	0	0	0
TOT	0	0	264	1	0	0	0

STATE OF CONNECTICUT
DEPARTMENT OF TRANSPORTATION
BUREAU OF POLICY AND PLANNING
PLANNING INVENTORY AND DATA

TRAFFIC RECORDER DATA

TOWN OF PUTNAM ROUTE 0044 DIRECTION B

EAST OF THURBER ROAD

DAY	SUN	MON	TUE	WED	THU	FRI	SAT
DATE	0	05/21/2007	05/22/2007	0	0	0	0
TYPE							
HOUR							

2007 ADT = 5500 ACF = NA

****

12A	0	0	40	0	0	0	0
01A	0	0	17	0	0	0	0
02A	0	0	6	0	0	0	0
03A	0	0	17	0	0	0	0
04A	0	38	0	0	0	0	0
05A	0	183	0	0	0	0	0
06A	0	325	0	0	0	0	0
07A	0	416	0	0	0	0	0
08A	0	384	0	0	0	0	0
09A	0	301	0	0	0	0	0
10A	0	328	0	0	0	0	0
11A	0	335	0	0	0	0	0
12P	0	370	0	0	0	0	0
01P	0	363	0	0	0	0	0
02P	0	417	0	0	0	0	0
03P	0	462	0	0	0	0	0
04P	0	524	0	0	0	0	0
05P	0	478	0	0	0	0	0
06P	0	387	0	0	0	0	0
07P	0	289	0	0	0	0	0
08P	0	195	0	0	0	0	0
09P	0	121	0	0	0	0	0
10P	0	93	0	0	0	0	0
11P	0	59	0	0	0	0	0
TOT	0	6068	80	0	0	0	0

STATE OF CONNECTICUT
DEPARTMENT OF TRANSPORTATION
BUREAU OF POLICY AND PLANNING
PLANNING INVENTORY AND DATA

TRAFFIC RECORDER DATA

TOWN OF PUTNAM ROUTE 0044 DIRECTION B

SOUTH OF QUINEBAUG AVENUE

DAY	SUN	MON	TUE	WED	THU	FRI	SAT
DATE	0	0	0	08/01/2007	08/02/2007	0	0
TYPE							
HOUR							

2007 ADT = 9700 ACF = NA

****

12A	0	0	0	0	69	0	0
01A	0	0	0	0	20	0	0
02A	0	0	0	0	20	0	0
03A	0	0	0	0	17	0	0
04A	0	0	0	35	0	0	0
05A	0	0	0	114	0	0	0
06A	0	0	0	408	0	0	0
07A	0	0	0	644	0	0	0
08A	0	0	0	726	0	0	0
09A	0	0	0	607	0	0	0
10A	0	0	0	726	0	0	0
11A	0	0	0	728	0	0	0
12P	0	0	0	728	0	0	0
01P	0	0	0	695	0	0	0
02P	0	0	0	810	0	0	0
03P	0	0	0	844	0	0	0
04P	0	0	0	817	0	0	0
05P	0	0	0	750	0	0	0
06P	0	0	0	537	0	0	0
07P	0	0	0	388	0	0	0
08P	0	0	0	325	0	0	0
09P	0	0	0	234	0	0	0
10P	0	0	0	145	0	0	0
11P	0	0	0	119	0	0	0
TOT	0	0	0	10380	126	0	0

STATE OF CONNECTICUT
DEPARTMENT OF TRANSPORTATION
BUREAU OF POLICY AND PLANNING
PLANNING INVENTORY AND DATA

TRAFFIC RECORDER DATA

TOWN OF PUTNAM ROUTE DIRECTION S

MAIN ST #1 (1W SB) - NORTH OF BUNDY ST

DAY	SUN	MON	TUE	WED	THU	FRI	SAT
DATE	0	0	0	08/01/2007	08/02/2007	0	0
TYPE							
HOUR							

2007 ADT = 1500 ACF = NA

****

12A	0	0	0	0	4	0	0
01A	0	0	0	0	2	0	0
02A	0	0	0	0	5	0	0
03A	0	0	0	1	0	0	0
04A	0	0	0	4	0	0	0
05A	0	0	0	13	0	0	0
06A	0	0	0	40	0	0	0
07A	0	0	0	58	0	0	0
08A	0	0	0	78	0	0	0
09A	0	0	0	99	0	0	0
10A	0	0	0	126	0	0	0
11A	0	0	0	150	0	0	0
12P	0	0	0	137	0	0	0
01P	0	0	0	108	0	0	0
02P	0	0	0	136	0	0	0
03P	0	0	0	119	0	0	0
04P	0	0	0	151	0	0	0
05P	0	0	0	118	0	0	0
06P	0	0	0	81	0	0	0
07P	0	0	0	61	0	0	0
08P	0	0	0	58	0	0	0
09P	0	0	0	56	0	0	0
10P	0	0	0	7	0	0	0
11P	0	0	0	8	0	0	0
TOT	0	0	0	1609	11	0	0

STATE OF CONNECTICUT
DEPARTMENT OF TRANSPORTATION
BUREAU OF POLICY AND PLANNING
PLANNING INVENTORY AND DATA

TRAFFIC RECORDER DATA

TOWN OF PUTNAM ROUTE DIRECTION B

CHAPMAN STREET - SE OF PLEASANT STREET

DAY	SUN	MON	TUE	WED	THU	FRI	SAT
DATE	0	07/30/2007	07/31/2007	0	0	0	0
TYPE							
HOUR							
	2007 ADT = 150		ACF = NA				
	**********						
12A	0	0	2	0	0	0	0
01A	0	0	0	0	0	0	0
02A	0	0	1	0	0	0	0
03A	0	0	2	0	0	0	0
04A	0	0	0	0	0	0	0
05A	0	1	0	0	0	0	0
06A	0	3	0	0	0	0	0
07A	0	9	0	0	0	0	0
08A	0	5	0	0	0	0	0
09A	0	7	0	0	0	0	0
10A	0	6	0	0	0	0	0
11A	0	12	0	0	0	0	0
12P	0	10	0	0	0	0	0
01P	0	10	0	0	0	0	0
02P	0	6	0	0	0	0	0
03P	0	15	0	0	0	0	0
04P	0	8	0	0	0	0	0
05P	0	6	0	0	0	0	0
06P	0	12	0	0	0	0	0
07P	0	5	0	0	0	0	0
08P	0	12	0	0	0	0	0
09P	0	2	0	0	0	0	0
10P	0	3	0	0	0	0	0
11P	0	0	0	0	0	0	0
TOT	0	132	5	0	0	0	0

STATE OF CONNECTICUT
DEPARTMENT OF TRANSPORTATION
BUREAU OF POLICY AND PLANNING
PLANNING INVENTORY AND DATA

TRAFFIC RECORDER DATA

TOWN OF PUTNAM ROUTE DIRECTION B

GROVELAND AVENUE - NORTH OF WHITTEMORE ST

DAY	SUN	MON	TUE	WED	THU	FRI	SAT
DATE	0	05/21/2007	05/22/2007	0	0	0	0
TYPE							
HOUR							

2007 ADT = 200 ACF = NA

****

12A	0	0	1	0	0	0	0
01A	0	0	1	0	0	0	0
02A	0	0	0	0	0	0	0
03A	0	0	6	0	0	0	0
04A	0	0	2	0	0	0	0
05A	0	5	0	0	0	0	0
06A	0	6	0	0	0	0	0
07A	0	21	0	0	0	0	0
08A	0	8	0	0	0	0	0
09A	0	7	0	0	0	0	0
10A	0	13	0	0	0	0	0
11A	0	8	0	0	0	0	0
12P	0	17	0	0	0	0	0
01P	0	17	0	0	0	0	0
02P	0	18	0	0	0	0	0
03P	0	7	0	0	0	0	0
04P	0	13	0	0	0	0	0
05P	0	17	0	0	0	0	0
06P	0	15	0	0	0	0	0
07P	0	19	0	0	0	0	0
08P	0	15	0	0	0	0	0
09P	0	7	0	0	0	0	0
10P	0	5	0	0	0	0	0
11P	0	4	0	0	0	0	0
TOT	0	222	10	0	0	0	0

STATE OF CONNECTICUT
DEPARTMENT OF TRANSPORTATION
BUREAU OF POLICY AND PLANNING
PLANNING INVENTORY AND DATA

TRAFFIC RECORDER DATA

TOWN OF PUTNAM ROUTE 0044 DIRECTION B

SE OF MUNYAN ROAD

DAY	SUN	MON	TUE	WED	THU	FRI	SAT
DATE	0	0	0	05/16/2007	05/17/2007	0	0
TYPE							
HOUR							

2007 ADT = 5000 ACF = NA

****

12A	0	0	0	0	37	0	0
01A	0	0	0	0	34	0	0
02A	0	0	0	0	21	0	0
03A	0	0	0	0	14	0	0
04A	0	0	0	51	0	0	0
05A	0	0	0	121	0	0	0
06A	0	0	0	282	0	0	0
07A	0	0	0	384	0	0	0
08A	0	0	0	350	0	0	0
09A	0	0	0	324	0	0	0
10A	0	0	0	314	0	0	0
11A	0	0	0	313	0	0	0
12P	0	0	0	337	0	0	0
01P	0	0	0	339	0	0	0
02P	0	0	0	392	0	0	0
03P	0	0	0	455	0	0	0
04P	0	0	0	429	0	0	0
05P	0	0	0	428	0	0	0
06P	0	0	0	294	0	0	0
07P	0	0	0	216	0	0	0
08P	0	0	0	166	0	0	0
09P	0	0	0	119	0	0	0
10P	0	0	0	83	0	0	0
11P	0	0	0	61	0	0	0
TOT	0	0	0	5458	106	0	0

STATE OF CONNECTICUT
DEPARTMENT OF TRANSPORTATION
BUREAU OF POLICY AND PLANNING
PLANNING INVENTORY AND DATA

TRAFFIC RECORDER DATA

TOWN OF PUTNAM ROUTE DIRECTION B

PLEASANT STREET - SOUTH OF ROUTE 12

DAY	SUN	MON	TUE	WED	THU	FRI	SAT
DATE	0	07/30/2007	07/31/2007	0	0	0	0
TYPE							
HOUR							

2007 ADT = 200 ACF = NA

****

12A	0	0	1	0	0	0	0
01A	0	0	0	0	0	0	0
02A	0	0	3	0	0	0	0
03A	0	0	3	0	0	0	0
04A	0	3	0	0	0	0	0
05A	0	2	0	0	0	0	0
06A	0	7	0	0	0	0	0
07A	0	9	0	0	0	0	0
08A	0	17	0	0	0	0	0
09A	0	6	0	0	0	0	0
10A	0	6	0	0	0	0	0
11A	0	14	0	0	0	0	0
12P	0	20	0	0	0	0	0
01P	0	15	0	0	0	0	0
02P	0	9	0	0	0	0	0
03P	0	27	0	0	0	0	0
04P	0	16	0	0	0	0	0
05P	0	17	0	0	0	0	0
06P	0	11	0	0	0	0	0
07P	0	12	0	0	0	0	0
08P	0	7	0	0	0	0	0
09P	0	5	0	0	0	0	0
10P	0	7	0	0	0	0	0
11P	0	4	0	0	0	0	0
TOT	0	214	7	0	0	0	0

STATE OF CONNECTICUT
DEPARTMENT OF TRANSPORTATION
BUREAU OF POLICY AND PLANNING
PLANNING INVENTORY AND DATA

TRAFFIC RECORDER DATA

TOWN OF PUTNAM ROUTE DIRECTION B

NICHOLS STREET - EAST OF US 44

DAY	SUN	MON	TUE	WED	THU	FRI	SAT
DATE	0	0	0	08/22/2007	08/23/2007	0	0
TYPE							
HOUR							

2007 ADT = 150 ACF = NA

****

12A	0	0	0	0	2	0	0
01A	0	0	0	0	0	0	0
02A	0	0	0	0	1	0	0
03A	0	0	0	0	0	0	0
04A	0	0	0	1	0	0	0
05A	0	0	0	1	0	0	0
06A	0	0	0	6	0	0	0
07A	0	0	0	4	0	0	0
08A	0	0	0	6	0	0	0
09A	0	0	0	6	0	0	0
10A	0	0	0	9	0	0	0
11A	0	0	0	15	0	0	0
12P	0	0	0	3	0	0	0
01P	0	0	0	8	0	0	0
02P	0	0	0	6	0	0	0
03P	0	0	0	9	0	0	0
04P	0	0	0	17	0	0	0
05P	0	0	0	10	0	0	0
06P	0	0	0	19	0	0	0
07P	0	0	0	6	0	0	0
08P	0	0	0	17	0	0	0
09P	0	0	0	2	0	0	0
10P	0	0	0	5	0	0	0
11P	0	0	0	1	0	0	0
TOT	0	0	0	151	3	0	0

STATE OF CONNECTICUT
DEPARTMENT OF TRANSPORTATION
BUREAU OF POLICY AND PLANNING
PLANNING INVENTORY AND DATA

TRAFFIC RECORDER DATA

TOWN OF PUTNAM ROUTE DIRECTION B

BELLEVUE STREET - EAST OF WILKINSON STREET

DAY	SUN	MON	TUE	WED	THU	FRI	SAT
DATE	0	07/30/2007	07/31/2007	0	0	0	0
TYPE							
HOUR							
	2007 ADT = 90		ACF = NA				
	**********						
12A	0	0	0	0	0	0	0
01A	0	0	1	0	0	0	0
02A	0	0	0	0	0	0	0
03A	0	0	1	0	0	0	0
04A	0	0	0	0	0	0	0
05A	0	2	0	0	0	0	0
06A	0	3	0	0	0	0	0
07A	0	1	0	0	0	0	0
08A	0	4	0	0	0	0	0
09A	0	10	0	0	0	0	0
10A	0	2	0	0	0	0	0
11A	0	4	0	0	0	0	0
12P	0	9	0	0	0	0	0
01P	0	9	0	0	0	0	0
02P	0	8	0	0	0	0	0
03P	0	8	0	0	0	0	0
04P	0	6	0	0	0	0	0
05P	0	4	0	0	0	0	0
06P	0	8	0	0	0	0	0
07P	0	6	0	0	0	0	0
08P	0	7	0	0	0	0	0
09P	0	3	0	0	0	0	0
10P	0	1	0	0	0	0	0
11P	0	1	0	0	0	0	0
TOT	0	96	2	0	0	0	0

STATE OF CONNECTICUT
DEPARTMENT OF TRANSPORTATION
BUREAU OF POLICY AND PLANNING
PLANNING INVENTORY AND DATA

TRAFFIC RECORDER DATA

TOWN OF PUTNAM ROUTE DIRECTION B

CLEVELAND STREET - SW OF HARRISON ST

DAY	SUN	MON	TUE	WED	THU	FRI	SAT
DATE	0	05/21/2007	05/22/2007	0	0	0	0
TYPE							
HOUR							

2007 ADT = 800 ACF = NA

****

12A	0	0	5	0	0	0	0
01A	0	0	4	0	0	0	0
02A	0	0	0	0	0	0	0
03A	0	0	1	0	0	0	0
04A	0	0	3	0	0	0	0
05A	0	15	0	0	0	0	0
06A	0	26	0	0	0	0	0
07A	0	52	0	0	0	0	0
08A	0	43	0	0	0	0	0
09A	0	33	0	0	0	0	0
10A	0	41	0	0	0	0	0
11A	0	35	0	0	0	0	0
12P	0	58	0	0	0	0	0
01P	0	37	0	0	0	0	0
02P	0	72	0	0	0	0	0
03P	0	76	0	0	0	0	0
04P	0	92	0	0	0	0	0
05P	0	89	0	0	0	0	0
06P	0	55	0	0	0	0	0
07P	0	53	0	0	0	0	0
08P	0	40	0	0	0	0	0
09P	0	22	0	0	0	0	0
10P	0	22	0	0	0	0	0
11P	0	8	0	0	0	0	0
TOT	0	869	13	0	0	0	0

STATE OF CONNECTICUT
DEPARTMENT OF TRANSPORTATION
BUREAU OF POLICY AND PLANNING
PLANNING INVENTORY AND DATA

TRAFFIC RECORDER DATA

TOWN OF PUTNAM ROUTE DIRECTION B

MAPLE STREET - SW OF CHURCH STREET

DAY	SUN	MON	TUE	WED	THU	FRI	SAT
DATE	0	0	0	08/01/2007	08/02/2007	0	0
TYPE							
HOUR							

2007 ADT = 200 ACF = NA

****

12A	0	0	0	0	4	0	0
01A	0	0	0	0	4	0	0
02A	0	0	0	0	1	0	0
03A	0	0	0	2	0	0	0
04A	0	0	0	2	0	0	0
05A	0	0	0	5	0	0	0
06A	0	0	0	4	0	0	0
07A	0	0	0	14	0	0	0
08A	0	0	0	6	0	0	0
09A	0	0	0	16	0	0	0
10A	0	0	0	20	0	0	0
11A	0	0	0	7	0	0	0
12P	0	0	0	13	0	0	0
01P	0	0	0	15	0	0	0
02P	0	0	0	14	0	0	0
03P	0	0	0	15	0	0	0
04P	0	0	0	11	0	0	0
05P	0	0	0	17	0	0	0
06P	0	0	0	12	0	0	0
07P	0	0	0	11	0	0	0
08P	0	0	0	11	0	0	0
09P	0	0	0	11	0	0	0
10P	0	0	0	6	0	0	0
11P	0	0	0	9	0	0	0
TOT	0	0	0	221	9	0	0

STATE OF CONNECTICUT
DEPARTMENT OF TRANSPORTATION
BUREAU OF POLICY AND PLANNING
PLANNING INVENTORY AND DATA

TRAFFIC RECORDER DATA

TOWN OF PUTNAM ROUTE DIRECTION B

QUINEBAUG AVENUE - SE OF US 44

DAY	SUN	MON	TUE	WED	THU	FRI	SAT
DATE	0	0	0	08/01/2007	08/02/2007	0	0
TYPE							
HOUR							

2007 ADT = 750 ACF = NA

****

12A	0	0	0	0	4	0	0
01A	0	0	0	0	2	0	0
02A	0	0	0	0	1	0	0
03A	0	0	0	0	1	0	0
04A	0	0	0	3	0	0	0
05A	0	0	0	8	0	0	0
06A	0	0	0	18	0	0	0
07A	0	0	0	44	0	0	0
08A	0	0	0	36	0	0	0
09A	0	0	0	46	0	0	0
10A	0	0	0	58	0	0	0
11A	0	0	0	56	0	0	0
12P	0	0	0	43	0	0	0
01P	0	0	0	71	0	0	0
02P	0	0	0	63	0	0	0
03P	0	0	0	72	0	0	0
04P	0	0	0	63	0	0	0
05P	0	0	0	60	0	0	0
06P	0	0	0	53	0	0	0
07P	0	0	0	30	0	0	0
08P	0	0	0	45	0	0	0
09P	0	0	0	28	0	0	0
10P	0	0	0	13	0	0	0
11P	0	0	0	10	0	0	0
TOT	0	0	0	820	8	0	0

STATE OF CONNECTICUT
DEPARTMENT OF TRANSPORTATION
BUREAU OF POLICY AND PLANNING
PLANNING INVENTORY AND DATA

TRAFFIC RECORDER DATA

TOWN OF PUTNAM ROUTE DIRECTION B

ROOSEVELT STREET - EAST OF MILTON STREET

DAY	SUN	MON	TUE	WED	THU	FRI	SAT
DATE	0	08/06/2007	08/07/2007	0	0	0	0
TYPE							
HOUR							
	2007 ADT = 30		ACF = NA				
	**********						
12A	0	0	0	0	0	0	0
01A	0	0	0	0	0	0	0
02A	0	0	0	0	0	0	0
03A	0	1	1	0	0	0	0
04A	0	0	0	0	0	0	0
05A	0	0	0	0	0	0	0
06A	0	2	1	0	0	0	0
07A	0	0	1	0	0	0	0
08A	0	1	0	0	0	0	0
09A	0	0	0	0	0	0	0
10A	0	2	1	0	0	0	0
11A	0	1	1	0	0	0	0
12P	0	1	0	0	0	0	0
01P	0	2	0	0	0	0	0
02P	0	1	0	0	0	0	0
03P	0	2	0	0	0	0	0
04P	0	2	0	0	0	0	0
05P	0	7	0	0	0	0	0
06P	0	1	0	0	0	0	0
07P	0	0	0	0	0	0	0
08P	0	3	0	0	0	0	0
09P	0	1	0	0	0	0	0
10P	0	0	0	0	0	0	0
11P	0	0	0	0	0	0	0
TOT	0	27	5	0	0	0	0

STATE OF CONNECTICUT
DEPARTMENT OF TRANSPORTATION
BUREAU OF POLICY AND PLANNING
PLANNING INVENTORY AND DATA

TRAFFIC RECORDER DATA

TOWN OF PUTNAM ROUTE DIRECTION B

WILKINSON STREET - SW OF OAK STREET

DAY	SUN	MON	TUE	WED	THU	FRI	SAT
DATE	0	07/30/2007	07/31/2007	0	0	0	0
TYPE							
HOUR							

2007 ADT = 300 ACF = NA

****

12A	0	0	2	0	0	0	0
01A	0	0	1	0	0	0	0
02A	0	0	1	0	0	0	0
03A	0	0	2	0	0	0	0
04A	0	0	8	0	0	0	0
05A	0	4	0	0	0	0	0
06A	0	10	0	0	0	0	0
07A	0	9	0	0	0	0	0
08A	0	11	0	0	0	0	0
09A	0	12	0	0	0	0	0
10A	0	10	0	0	0	0	0
11A	0	22	0	0	0	0	0
12P	0	18	0	0	0	0	0
01P	0	22	0	0	0	0	0
02P	0	20	0	0	0	0	0
03P	0	26	0	0	0	0	0
04P	0	20	0	0	0	0	0
05P	0	32	0	0	0	0	0
06P	0	25	0	0	0	0	0
07P	0	13	0	0	0	0	0
08P	0	14	0	0	0	0	0
09P	0	11	0	0	0	0	0
10P	0	5	0	0	0	0	0
11P	0	6	0	0	0	0	0
TOT	0	290	14	0	0	0	0

STATE OF CONNECTICUT
DEPARTMENT OF TRANSPORTATION
BUREAU OF POLICY AND PLANNING
PLANNING INVENTORY AND DATA

TRAFFIC RECORDER DATA

TOWN OF PUTNAM ROUTE DIRECTION N

CANAL STREET - NORTH OF US 44

DAY	SUN	MON	TUE	WED	THU	FRI	SAT
DATE	0	0	0	08/01/2007	08/02/2007	0	0
TYPE							
HOUR							
	2007 ADT = 300		ACF = NA				
	**********						
12A	0	0	0	0	0	0	0
01A	0	0	0	0	8	0	0
02A	0	0	0	0	0	0	0
03A	0	0	0	0	0	0	0
04A	0	0	0	1	0	0	0
05A	0	0	0	1	0	0	0
06A	0	0	0	3	0	0	0
07A	0	0	0	3	0	0	0
08A	0	0	0	4	0	0	0
09A	0	0	0	12	0	0	0
10A	0	0	0	17	0	0	0
11A	0	0	0	35	0	0	0
12P	0	0	0	40	0	0	0
01P	0	0	0	50	0	0	0
02P	0	0	0	44	0	0	0
03P	0	0	0	23	0	0	0
04P	0	0	0	23	0	0	0
05P	0	0	0	19	0	0	0
06P	0	0	0	11	0	0	0
07P	0	0	0	10	0	0	0
08P	0	0	0	4	0	0	0
09P	0	0	0	9	0	0	0
10P	0	0	0	0	0	0	0
11P	0	0	0	3	0	0	0
TOT	0	0	0	312	8	0	0

STATE OF CONNECTICUT
DEPARTMENT OF TRANSPORTATION
BUREAU OF POLICY AND PLANNING
PLANNING INVENTORY AND DATA

TRAFFIC RECORDER DATA

TOWN OF PUTNAM ROUTE DIRECTION B

FIVE MILE RIVER ROAD - SW OF FOX ROAD

DAY	SUN	MON	TUE	WED	THU	FRI	SAT
DATE	0	05/21/2007	05/22/2007	0	0	0	0
TYPE							
HOUR							
	2007 ADT = 500		ACF = NA				
	**********						
12A	0	0	3	0	0	0	0
01A	0	0	6	0	0	0	0
02A	0	0	1	0	0	0	0
03A	0	0	0	0	0	0	0
04A	0	1	0	0	0	0	0
05A	0	10	0	0	0	0	0
06A	0	22	0	0	0	0	0
07A	0	36	0	0	0	0	0
08A	0	25	0	0	0	0	0
09A	0	22	0	0	0	0	0
10A	0	20	0	0	0	0	0
11A	0	14	0	0	0	0	0
12P	0	28	0	0	0	0	0
01P	0	26	0	0	0	0	0
02P	0	35	0	0	0	0	0
03P	0	50	0	0	0	0	0
04P	0	48	0	0	0	0	0
05P	0	44	0	0	0	0	0
06P	0	55	0	0	0	0	0
07P	0	34	0	0	0	0	0
08P	0	22	0	0	0	0	0
09P	0	15	0	0	0	0	0
10P	0	7	0	0	0	0	0
11P	0	4	0	0	0	0	0
TOT	0	518	10	0	0	0	0

STATE OF CONNECTICUT
DEPARTMENT OF TRANSPORTATION
BUREAU OF POLICY AND PLANNING
PLANNING INVENTORY AND DATA

TRAFFIC RECORDER DATA

TOWN OF PUTNAM ROUTE DIRECTION B

MAIN STREET #2 - SE OF US 44

DAY	SUN	MON	TUE	WED	THU	FRI	SAT
DATE	0	0	0	08/01/2007	08/02/2007	0	0
TYPE							
HOUR							

2007 ADT = 2800 ACF = NA

****

12A	0	0	0	0	25	0	0
01A	0	0	0	0	11	0	0
02A	0	0	0	0	3	0	0
03A	0	0	0	0	0	0	0
04A	0	0	0	6	0	0	0
05A	0	0	0	11	0	0	0
06A	0	0	0	38	0	0	0
07A	0	0	0	76	0	0	0
08A	0	0	0	131	0	0	0
09A	0	0	0	217	0	0	0
10A	0	0	0	206	0	0	0
11A	0	0	0	254	0	0	0
12P	0	0	0	287	0	0	0
01P	0	0	0	240	0	0	0
02P	0	0	0	242	0	0	0
03P	0	0	0	256	0	0	0
04P	0	0	0	172	0	0	0
05P	0	0	0	192	0	0	0
06P	0	0	0	150	0	0	0
07P	0	0	0	136	0	0	0
08P	0	0	0	130	0	0	0
09P	0	0	0	102	0	0	0
10P	0	0	0	62	0	0	0
11P	0	0	0	48	0	0	0
TOT	0	0	0	2956	39	0	0

STATE OF CONNECTICUT
DEPARTMENT OF TRANSPORTATION
BUREAU OF POLICY AND PLANNING
PLANNING INVENTORY AND DATA

TRAFFIC RECORDER DATA

TOWN OF PUTNAM ROUTE DIRECTION B

RECREATION PARK ST - EAST OF KEECH STREET

DAY	SUN	MON	TUE	WED	THU	FRI	SAT
DATE	0	08/06/2007	08/07/2007	0	0	0	0
TYPE							
HOUR							

2007 ADT = 700 ACF = NA

****

12A	0	0	3	0	0	0	0
01A	0	0	4	0	0	0	0
02A	0	0	2	0	0	0	0
03A	0	0	2	0	0	0	0
04A	0	0	0	0	0	0	0
05A	0	7	7	0	0	0	0
06A	0	23	14	0	0	0	0
07A	0	26	37	0	0	0	0
08A	0	59	66	0	0	0	0
09A	0	44	39	0	0	0	0
10A	0	29	44	0	0	0	0
11A	0	45	47	0	0	0	0
12P	0	57	0	0	0	0	0
01P	0	38	0	0	0	0	0
02P	0	49	0	0	0	0	0
03P	0	70	0	0	0	0	0
04P	0	46	0	0	0	0	0
05P	0	76	0	0	0	0	0
06P	0	42	0	0	0	0	0
07P	0	66	0	0	0	0	0
08P	0	25	0	0	0	0	0
09P	0	12	0	0	0	0	0
10P	0	7	0	0	0	0	0
11P	0	6	0	0	0	0	0
TOT	0	727	265	0	0	0	0

STATE OF CONNECTICUT
DEPARTMENT OF TRANSPORTATION
BUREAU OF POLICY AND PLANNING
PLANNING INVENTORY AND DATA

TRAFFIC RECORDER DATA

TOWN OF PUTNAM ROUTE DIRECTION B

SABIN STREET - NW OF UNDERWOOD ROAD

DAY	SUN	MON	TUE	WED	THU	FRI	SAT
DATE	0	08/06/2007	08/07/2007	0	0	0	0
TYPE							
HOUR							
	2007 ADT = 2000		ACF = NA				
	**********						
12A	0	0	10	0	0	0	0
01A	0	0	5	0	0	0	0
02A	0	0	3	0	0	0	0
03A	0	8	8	0	0	0	0
04A	0	7	9	0	0	0	0
05A	0	19	23	0	0	0	0
06A	0	95	86	0	0	0	0
07A	0	155	129	0	0	0	0
08A	0	156	176	0	0	0	0
09A	0	132	119	0	0	0	0
10A	0	114	123	0	0	0	0
11A	0	132	105	0	0	0	0
12P	0	136	0	0	0	0	0
01P	0	132	0	0	0	0	0
02P	0	119	0	0	0	0	0
03P	0	157	0	0	0	0	0
04P	0	173	0	0	0	0	0
05P	0	179	0	0	0	0	0
06P	0	113	0	0	0	0	0
07P	0	107	0	0	0	0	0
08P	0	55	0	0	0	0	0
09P	0	39	0	0	0	0	0
10P	0	28	0	0	0	0	0
11P	0	28	0	0	0	0	0
TOT	0	2084	796	0	0	0	0

STATE OF CONNECTICUT
DEPARTMENT OF TRANSPORTATION
BUREAU OF POLICY AND PLANNING
PLANNING INVENTORY AND DATA

TRAFFIC RECORDER DATA

TOWN OF PUTNAM ROUTE DIRECTION B

SOUTH MAIN STREET - SE OF KING STREET

DAY	SUN	MON	TUE	WED	THU	FRI	SAT
DATE	0	07/30/2007	07/31/2007	0	0	0	0
TYPE							
HOUR							

2007 ADT = 400 ACF = NA

****

12A	0	0	3	0	0	0	0
01A	0	0	1	0	0	0	0
02A	0	0	2	0	0	0	0
03A	0	0	2	0	0	0	0
04A	0	3	0	0	0	0	0
05A	0	7	0	0	0	0	0
06A	0	20	0	0	0	0	0
07A	0	31	0	0	0	0	0
08A	0	23	0	0	0	0	0
09A	0	15	0	0	0	0	0
10A	0	13	0	0	0	0	0
11A	0	20	0	0	0	0	0
12P	0	21	0	0	0	0	0
01P	0	20	0	0	0	0	0
02P	0	23	0	0	0	0	0
03P	0	31	0	0	0	0	0
04P	0	31	0	0	0	0	0
05P	0	63	0	0	0	0	0
06P	0	26	0	0	0	0	0
07P	0	24	0	0	0	0	0
08P	0	24	0	0	0	0	0
09P	0	10	0	0	0	0	0
10P	0	8	0	0	0	0	0
11P	0	8	0	0	0	0	0
TOT	0	421	8	0	0	0	0

STATE OF CONNECTICUT
DEPARTMENT OF TRANSPORTATION
BUREAU OF POLICY AND PLANNING
PLANNING INVENTORY AND DATA

TRAFFIC RECORDER DATA

TOWN OF PUTNAM ROUTE DIRECTION B

WICKER STREET - SW OF ROUTE 171

DAY	SUN	MON	TUE	WED	THU	FRI	SAT
DATE	0	08/06/2007	08/07/2007	0	0	0	0
TYPE							
HOUR							

2007 ADT = 950 ACF = NA

****

12A	0	0	3	0	0	0	0
01A	0	0	4	0	0	0	0
02A	0	0	1	0	0	0	0
03A	0	3	2	0	0	0	0
04A	0	3	2	0	0	0	0
05A	0	10	3	0	0	0	0
06A	0	20	23	0	0	0	0
07A	0	41	63	0	0	0	0
08A	0	101	100	0	0	0	0
09A	0	53	41	0	0	0	0
10A	0	45	47	0	0	0	0
11A	0	50	60	0	0	0	0
12P	0	58	0	0	0	0	0
01P	0	29	0	0	0	0	0
02P	0	48	0	0	0	0	0
03P	0	59	0	0	0	0	0
04P	0	68	0	0	0	0	0
05P	0	161	0	0	0	0	0
06P	0	73	0	0	0	0	0
07P	0	108	0	0	0	0	0
08P	0	53	0	0	0	0	0
09P	0	8	0	0	0	0	0
10P	0	4	0	0	0	0	0
11P	0	8	0	0	0	0	0
TOT	0	1003	349	0	0	0	0

STATE OF CONNECTICUT
DEPARTMENT OF TRANSPORTATION
BUREAU OF POLICY AND PLANNING
PLANNING INVENTORY AND DATA

TRAFFIC RECORDER DATA

TOWN OF PUTNAM ROUTE DIRECTION B

SOUTH MAIN STREET - SOUTH OF ROUTE 12

DAY	SUN	MON	TUE	WED	THU	FRI	SAT
DATE	0	07/30/2007	07/31/2007	0	0	0	0
TYPE							
HOUR							

2007 ADT = 1000 ACF = NA

****

12A	0	0	10	0	0	0	0
01A	0	0	4	0	0	0	0
02A	0	0	4	0	0	0	0
03A	0	0	7	0	0	0	0
04A	0	3	0	0	0	0	0
05A	0	12	0	0	0	0	0
06A	0	15	0	0	0	0	0
07A	0	36	0	0	0	0	0
08A	0	43	0	0	0	0	0
09A	0	54	0	0	0	0	0
10A	0	64	0	0	0	0	0
11A	0	69	0	0	0	0	0
12P	0	81	0	0	0	0	0
01P	0	76	0	0	0	0	0
02P	0	74	0	0	0	0	0
03P	0	78	0	0	0	0	0
04P	0	92	0	0	0	0	0
05P	0	114	0	0	0	0	0
06P	0	79	0	0	0	0	0
07P	0	64	0	0	0	0	0
08P	0	65	0	0	0	0	0
09P	0	27	0	0	0	0	0
10P	0	29	0	0	0	0	0
11P	0	26	0	0	0	0	0
TOT	0	1101	25	0	0	0	0

STATE OF CONNECTICUT
DEPARTMENT OF TRANSPORTATION
BUREAU OF POLICY AND PLANNING
PLANNING INVENTORY AND DATA

TRAFFIC RECORDER DATA

TOWN OF PUTNAM ROUTE 171 DIRECTION B

NW OF US 44

DAY	SUN	MON	TUE	WED	THU	FRI	SAT
DATE	0	05/21/2007	05/22/2007	0	0	0	0
TYPE							
HOUR							

2007 ADT = 11100 ACF = 0.99

****

12A	0	0	53	0	0	0	0
01A	0	0	42	0	0	0	0
02A	0	0	23	0	0	0	0
03A	0	0	26	0	0	0	0
04A	0	0	34	0	0	0	0
05A	0	162	0	0	0	0	0
06A	0	394	0	0	0	0	0
07A	0	747	0	0	0	0	0
08A	0	643	0	0	0	0	0
09A	0	633	0	0	0	0	0
10A	0	695	0	0	0	0	0
11A	0	747	0	0	0	0	0
12P	0	774	0	0	0	0	0
01P	0	821	0	0	0	0	0
02P	0	938	0	0	0	0	0
03P	0	1008	0	0	0	0	0
04P	0	1069	0	0	0	0	0
05P	0	935	0	0	0	0	0
06P	0	817	0	0	0	0	0
07P	0	654	0	0	0	0	0
08P	0	476	0	0	0	0	0
09P	0	299	0	0	0	0	0
10P	0	134	0	0	0	0	0
11P	0	73	0	0	0	0	0
TOT	0	12019	178	0	0	0	0

STATE OF CONNECTICUT
DEPARTMENT OF TRANSPORTATION
BUREAU OF POLICY AND PLANNING
PLANNING INVENTORY AND DATA

TRAFFIC RECORDER DATA

TOWN OF PUTNAM ROUTE 0044 DIRECTION B

SW OF ROUTE 12 (E JCT)

DAY	SUN	MON	TUE	WED	THU	FRI	SAT
DATE	0	05/21/2007	05/22/2007	0	0	0	0
TYPE							
HOUR							

2007 ADT = 15000 ACF = 0.99

****

12A	0	0	64	0	0	0	0
01A	0	0	35	0	0	0	0
02A	0	0	26	0	0	0	0
03A	0	0	31	0	0	0	0
04A	0	64	0	0	0	0	0
05A	0	233	0	0	0	0	0
06A	0	549	0	0	0	0	0
07A	0	887	0	0	0	0	0
08A	0	806	0	0	0	0	0
09A	0	871	0	0	0	0	0
10A	0	990	0	0	0	0	0
11A	0	1092	0	0	0	0	0
12P	0	1154	0	0	0	0	0
01P	0	1183	0	0	0	0	0
02P	0	1244	0	0	0	0	0
03P	0	1414	0	0	0	0	0
04P	0	1469	0	0	0	0	0
05P	0	1270	0	0	0	0	0
06P	0	1045	0	0	0	0	0
07P	0	828	0	0	0	0	0
08P	0	586	0	0	0	0	0
09P	0	344	0	0	0	0	0
10P	0	160	0	0	0	0	0
11P	0	119	0	0	0	0	0
TOT	0	16308	156	0	0	0	0

STATE OF CONNECTICUT
DEPARTMENT OF TRANSPORTATION
BUREAU OF POLICY AND PLANNING
PLANNING INVENTORY AND DATA

TRAFFIC RECORDER DATA

TOWN OF PUTNAM ROUTE 12 DIRECTION B

SOUTH OF HERITAGE ROAD

DAY	SUN	MON	TUE	WED	THU	FRI	SAT
DATE	0	07/30/2007	07/31/2007	0	0	0	0
TYPE							
HOUR							

2007 ADT = 2600 ACF = NA

****

12A	0	0	15	0	0	0	0
01A	0	0	5	0	0	0	0
02A	0	0	11	0	0	0	0
03A	0	0	14	0	0	0	0
04A	0	11	0	0	0	0	0
05A	0	67	0	0	0	0	0
06A	0	103	0	0	0	0	0
07A	0	157	0	0	0	0	0
08A	0	169	0	0	0	0	0
09A	0	131	0	0	0	0	0
10A	0	142	0	0	0	0	0
11A	0	172	0	0	0	0	0
12P	0	249	0	0	0	0	0
01P	0	196	0	0	0	0	0
02P	0	226	0	0	0	0	0
03P	0	235	0	0	0	0	0
04P	0	239	0	0	0	0	0
05P	0	211	0	0	0	0	0
06P	0	139	0	0	0	0	0
07P	0	120	0	0	0	0	0
08P	0	96	0	0	0	0	0
09P	0	47	0	0	0	0	0
10P	0	48	0	0	0	0	0
11P	0	43	0	0	0	0	0
TOT	0	2801	45	0	0	0	0

STATE OF CONNECTICUT
DEPARTMENT OF TRANSPORTATION
BUREAU OF POLICY AND PLANNING
PLANNING INVENTORY AND DATA

TRAFFIC RECORDER DATA

TOWN OF PUTNAM ROUTE 0044 DIRECTION B

SW OF BARBER STREET

DAY	SUN	MON	TUE	WED	THU	FRI	SAT
DATE	0	05/21/2007	05/22/2007	0	0	0	0
TYPE							
HOUR							

2007 ADT = 7200 ACF = NA

****

12A	0	0	37	0	0	0	0
01A	0	0	22	0	0	0	0
02A	0	0	11	0	0	0	0
03A	0	0	17	0	0	0	0
04A	0	0	11	0	0	0	0
05A	0	132	0	0	0	0	0
06A	0	290	0	0	0	0	0
07A	0	367	0	0	0	0	0
08A	0	377	0	0	0	0	0
09A	0	422	0	0	0	0	0
10A	0	470	0	0	0	0	0
11A	0	544	0	0	0	0	0
12P	0	594	0	0	0	0	0
01P	0	600	0	0	0	0	0
02P	0	587	0	0	0	0	0
03P	0	700	0	0	0	0	0
04P	0	733	0	0	0	0	0
05P	0	564	0	0	0	0	0
06P	0	437	0	0	0	0	0
07P	0	362	0	0	0	0	0
08P	0	250	0	0	0	0	0
09P	0	156	0	0	0	0	0
10P	0	83	0	0	0	0	0
11P	0	62	0	0	0	0	0
TOT	0	7730	98	0	0	0	0

STATE OF CONNECTICUT
DEPARTMENT OF TRANSPORTATION
BUREAU OF POLICY AND PLANNING
PLANNING INVENTORY AND DATA

TRAFFIC RECORDER DATA

TOWN OF PUTNAM ROUTE 0044 DIRECTION B

NE OF ROUTE 12 (W JCT)

DAY	SUN	MON	TUE	WED	THU	FRI	SAT
DATE	0	07/30/2007	07/31/2007	0	0	0	0
TYPE							
HOUR							

2007 ADT = 6200 ACF = NA

****

12A	0	0	35	0	0	0	0
01A	0	0	12	0	0	0	0
02A	0	0	11	0	0	0	0
03A	0	0	22	0	0	0	0
04A	0	31	0	0	0	0	0
05A	0	91	0	0	0	0	0
06A	0	173	0	0	0	0	0
07A	0	320	0	0	0	0	0
08A	0	312	0	0	0	0	0
09A	0	384	0	0	0	0	0
10A	0	430	0	0	0	0	0
11A	0	525	0	0	0	0	0
12P	0	580	0	0	0	0	0
01P	0	518	0	0	0	0	0
02P	0	506	0	0	0	0	0
03P	0	547	0	0	0	0	0
04P	0	574	0	0	0	0	0
05P	0	516	0	0	0	0	0
06P	0	357	0	0	0	0	0
07P	0	338	0	0	0	0	0
08P	0	230	0	0	0	0	0
09P	0	141	0	0	0	0	0
10P	0	103	0	0	0	0	0
11P	0	86	0	0	0	0	0
TOT	0	6762	80	0	0	0	0

STATE OF CONNECTICUT
DEPARTMENT OF TRANSPORTATION
BUREAU OF POLICY AND PLANNING
PLANNING INVENTORY AND DATA

TRAFFIC RECORDER DATA

TOWN OF PUTNAM ROUTE 21 DIRECTION B

NORTH OF MARY CREST DRIVE

DAY	SUN	MON	TUE	WED	THU	FRI	SAT
DATE	0	0	0	05/16/2007	05/17/2007	0	0
TYPE							
HOUR							

2007 ADT = 1900 ACF = NA

****

12A	0	0	0	0	8	0	0
01A	0	0	0	0	4	0	0
02A	0	0	0	0	4	0	0
03A	0	0	0	0	6	0	0
04A	0	0	0	8	0	0	0
05A	0	0	0	31	0	0	0
06A	0	0	0	80	0	0	0
07A	0	0	0	119	0	0	0
08A	0	0	0	94	0	0	0
09A	0	0	0	152	0	0	0
10A	0	0	0	153	0	0	0
11A	0	0	0	134	0	0	0
12P	0	0	0	133	0	0	0
01P	0	0	0	109	0	0	0
02P	0	0	0	135	0	0	0
03P	0	0	0	187	0	0	0
04P	0	0	0	217	0	0	0
05P	0	0	0	187	0	0	0
06P	0	0	0	114	0	0	0
07P	0	0	0	83	0	0	0
08P	0	0	0	60	0	0	0
09P	0	0	0	26	0	0	0
10P	0	0	0	19	0	0	0
11P	0	0	0	15	0	0	0
TOT	0	0	0	2056	22	0	0

STATE OF CONNECTICUT
DEPARTMENT OF TRANSPORTATION
BUREAU OF POLICY AND PLANNING
PLANNING INVENTORY AND DATA

TRAFFIC RECORDER DATA

TOWN OF PUTNAM ROUTE 12 DIRECTION B

WEST OF EDMOND STREET

DAY	SUN	MON	TUE	WED	THU	FRI	SAT
DATE	0	07/30/2007	07/31/2007	0	0	0	0
TYPE							
HOUR							

2007 ADT = 4900 ACF = NA

****

12A	0	0	49	0	0	0	0
01A	0	0	34	0	0	0	0
02A	0	0	12	0	0	0	0
03A	0	0	18	0	0	0	0
04A	0	22	0	0	0	0	0
05A	0	83	0	0	0	0	0
06A	0	181	0	0	0	0	0
07A	0	260	0	0	0	0	0
08A	0	300	0	0	0	0	0
09A	0	231	0	0	0	0	0
10A	0	263	0	0	0	0	0
11A	0	287	0	0	0	0	0
12P	0	394	0	0	0	0	0
01P	0	359	0	0	0	0	0
02P	0	377	0	0	0	0	0
03P	0	457	0	0	0	0	0
04P	0	486	0	0	0	0	0
05P	0	474	0	0	0	0	0
06P	0	314	0	0	0	0	0
07P	0	256	0	0	0	0	0
08P	0	205	0	0	0	0	0
09P	0	128	0	0	0	0	0
10P	0	112	0	0	0	0	0
11P	0	82	0	0	0	0	0
TOT	0	5271	113	0	0	0	0

STATE OF CONNECTICUT
DEPARTMENT OF TRANSPORTATION
BUREAU OF POLICY AND PLANNING
PLANNING INVENTORY AND DATA

TRAFFIC RECORDER DATA

TOWN OF PUTNAM ROUTE 171 DIRECTION B

NW OF WICKER STREET

DAY	SUN	MON	TUE	WED	THU	FRI	SAT
DATE	0	08/06/2007	08/07/2007	0	0	0	0
TYPE							
HOUR							

2007 ADT = 10300 ACF = 0.99

****

12A	0	0	78	0	0	0	0
01A	0	0	23	0	0	0	0
02A	0	0	34	0	0	0	0
03A	0	22	16	0	0	0	0
04A	0	48	50	0	0	0	0
05A	0	178	168	0	0	0	0
06A	0	454	506	0	0	0	0
07A	0	579	583	0	0	0	0
08A	0	646	642	0	0	0	0
09A	0	579	697	0	0	0	0
10A	0	682	737	0	0	0	0
11A	0	726	0	0	0	0	0
12P	0	808	0	0	0	0	0
01P	0	697	0	0	0	0	0
02P	0	739	0	0	0	0	0
03P	0	917	0	0	0	0	0
04P	0	975	0	0	0	0	0
05P	0	942	0	0	0	0	0
06P	0	653	0	0	0	0	0
07P	0	520	0	0	0	0	0
08P	0	372	0	0	0	0	0
09P	0	254	0	0	0	0	0
10P	0	147	0	0	0	0	0
11P	0	91	0	0	0	0	0
TOT	0	11029	3534	0	0	0	0

STATE OF CONNECTICUT
DEPARTMENT OF TRANSPORTATION
BUREAU OF POLICY AND PLANNING
PLANNING INVENTORY AND DATA

TRAFFIC RECORDER DATA

TOWN OF PUTNAM ROUTE 0044 DIRECTION B

EAST OF I-395 NB OFF RAMP (EXIT 97)

DAY	SUN	MON	TUE	WED	THU	FRI	SAT
DATE	0	05/21/2007	05/22/2007	0	0	0	0
TYPE							
HOUR							

2007 ADT = 15100 ACF = 0.99

****

12A	0	0	72	0	0	0	0
01A	0	0	34	0	0	0	0
02A	0	0	22	0	0	0	0
03A	0	0	32	0	0	0	0
04A	0	69	0	0	0	0	0
05A	0	304	0	0	0	0	0
06A	0	575	0	0	0	0	0
07A	0	880	0	0	0	0	0
08A	0	868	0	0	0	0	0
09A	0	848	0	0	0	0	0
10A	0	965	0	0	0	0	0
11A	0	1085	0	0	0	0	0
12P	0	1288	0	0	0	0	0
01P	0	1183	0	0	0	0	0
02P	0	1194	0	0	0	0	0
03P	0	1339	0	0	0	0	0
04P	0	1406	0	0	0	0	0
05P	0	1256	0	0	0	0	0
06P	0	1101	0	0	0	0	0
07P	0	821	0	0	0	0	0
08P	0	611	0	0	0	0	0
09P	0	307	0	0	0	0	0
10P	0	178	0	0	0	0	0
11P	0	128	0	0	0	0	0
TOT	0	16406	160	0	0	0	0

STATE OF CONNECTICUT
DEPARTMENT OF TRANSPORTATION
BUREAU OF POLICY AND PLANNING
PLANNING INVENTORY AND DATA

TRAFFIC RECORDER DATA

TOWN OF PUTNAM ROUTE 0044 DIRECTION E

WEST OF I-395 SB OFF RAMP (EXIT 97)

DAY	SUN	MON	TUE	WED	THU	FRI	SAT
DATE	0	05/21/2007	05/22/2007	0	0	0	0
TYPE							
HOUR							

2007 ADT = 7600 ACF = 0.99

****

12A	0	0	27	0	0	0	0
01A	0	0	24	0	0	0	0
02A	0	0	15	0	0	0	0
03A	0	0	15	0	0	0	0
04A	0	40	0	0	0	0	0
05A	0	150	0	0	0	0	0
06A	0	294	0	0	0	0	0
07A	0	441	0	0	0	0	0
08A	0	415	0	0	0	0	0
09A	0	451	0	0	0	0	0
10A	0	526	0	0	0	0	0
11A	0	532	0	0	0	0	0
12P	0	619	0	0	0	0	0
01P	0	577	0	0	0	0	0
02P	0	587	0	0	0	0	0
03P	0	684	0	0	0	0	0
04P	0	702	0	0	0	0	0
05P	0	646	0	0	0	0	0
06P	0	540	0	0	0	0	0
07P	0	414	0	0	0	0	0
08P	0	306	0	0	0	0	0
09P	0	187	0	0	0	0	0
10P	0	73	0	0	0	0	0
11P	0	56	0	0	0	0	0
TOT	0	8240	81	0	0	0	0

STATE OF CONNECTICUT
DEPARTMENT OF TRANSPORTATION
BUREAU OF POLICY AND PLANNING
PLANNING INVENTORY AND DATA

TRAFFIC RECORDER DATA

TOWN OF PUTNAM ROUTE 0044 DIRECTION W

WEST OF I-395 SB OFF RAMP (EXIT 97)

DAY	SUN	MON	TUE	WED	THU	FRI	SAT
DATE	0	05/21/2007	05/22/2007	0	0	0	0
TYPE							
HOUR							

2007 ADT = 7700 ACF = 0.99

****

12A	0	0	41	0	0	0	0
01A	0	0	16	0	0	0	0
02A	0	0	16	0	0	0	0
03A	0	0	15	0	0	0	0
04A	0	32	0	0	0	0	0
05A	0	121	0	0	0	0	0
06A	0	250	0	0	0	0	0
07A	0	456	0	0	0	0	0
08A	0	401	0	0	0	0	0
09A	0	448	0	0	0	0	0
10A	0	476	0	0	0	0	0
11A	0	519	0	0	0	0	0
12P	0	591	0	0	0	0	0
01P	0	583	0	0	0	0	0
02P	0	620	0	0	0	0	0
03P	0	682	0	0	0	0	0
04P	0	779	0	0	0	0	0
05P	0	668	0	0	0	0	0
06P	0	635	0	0	0	0	0
07P	0	451	0	0	0	0	0
08P	0	349	0	0	0	0	0
09P	0	184	0	0	0	0	0
10P	0	101	0	0	0	0	0
11P	0	62	0	0	0	0	0
TOT	0	8408	88	0	0	0	0

STATE OF CONNECTICUT
DEPARTMENT OF TRANSPORTATION
BUREAU OF POLICY AND PLANNING
PLANNING INVENTORY AND DATA

TRAFFIC RECORDER DATA

TOWN OF PUTNAM ROUTE 0044 DIRECTION B

SE OF SABIN STREET CONN

DAY	SUN	MON	TUE	WED	THU	FRI	SAT
DATE	0	0	0	08/01/2007	08/02/2007	0	0
TYPE							
HOUR							

2007 ADT = 10600 ACF = NA

****

12A	0	0	0	0	75	0	0
01A	0	0	0	0	21	0	0
02A	0	0	0	0	22	0	0
03A	0	0	0	0	0	0	0
04A	0	0	0	36	0	0	0
05A	0	0	0	129	0	0	0
06A	0	0	0	431	0	0	0
07A	0	0	0	695	0	0	0
08A	0	0	0	772	0	0	0
09A	0	0	0	667	0	0	0
10A	0	0	0	791	0	0	0
11A	0	0	0	781	0	0	0
12P	0	0	0	778	0	0	0
01P	0	0	0	777	0	0	0
02P	0	0	0	878	0	0	0
03P	0	0	0	920	0	0	0
04P	0	0	0	893	0	0	0
05P	0	0	0	811	0	0	0
06P	0	0	0	598	0	0	0
07P	0	0	0	422	0	0	0
08P	0	0	0	371	0	0	0
09P	0	0	0	261	0	0	0
10P	0	0	0	164	0	0	0
11P	0	0	0	128	0	0	0
TOT	0	0	0	11303	118	0	0

STATE OF CONNECTICUT
DEPARTMENT OF TRANSPORTATION
BUREAU OF POLICY AND PLANNING
PLANNING INVENTORY AND DATA

TRAFFIC RECORDER DATA

TOWN OF PUTNAM ROUTE 0044 DIRECTION B

SW OF CHURCH STREET

DAY	SUN	MON	TUE	WED	THU	FRI	SAT
DATE	0	0	0	08/01/2007	08/02/2007	0	0
TYPE							
HOUR							

2007 ADT = 12100 ACF = NA

****

12A	0	0	0	0	81	0	0
01A	0	0	0	0	31	0	0
02A	0	0	0	0	20	0	0
03A	0	0	0	32	0	0	0
04A	0	0	0	49	0	0	0
05A	0	0	0	151	0	0	0
06A	0	0	0	476	0	0	0
07A	0	0	0	755	0	0	0
08A	0	0	0	834	0	0	0
09A	0	0	0	768	0	0	0
10A	0	0	0	873	0	0	0
11A	0	0	0	887	0	0	0
12P	0	0	0	896	0	0	0
01P	0	0	0	844	0	0	0
02P	0	0	0	968	0	0	0
03P	0	0	0	1069	0	0	0
04P	0	0	0	1039	0	0	0
05P	0	0	0	945	0	0	0
06P	0	0	0	711	0	0	0
07P	0	0	0	516	0	0	0
08P	0	0	0	433	0	0	0
09P	0	0	0	289	0	0	0
10P	0	0	0	193	0	0	0
11P	0	0	0	143	0	0	0
TOT	0	0	0	12871	132	0	0

STATE OF CONNECTICUT
DEPARTMENT OF TRANSPORTATION
BUREAU OF POLICY AND PLANNING
PLANNING INVENTORY AND DATA

TRAFFIC RECORDER DATA

TOWN OF PUTNAM ROUTE 171 DIRECTION B

SE OF CHURCH STREET

DAY	SUN	MON	TUE	WED	THU	FRI	SAT
DATE	0	05/21/2007	05/22/2007	0	0	0	0
TYPE							
HOUR							

2007 ADT = 10100 ACF = 0.99

****

12A	0	0	47	0	0	0	0
01A	0	0	41	0	0	0	0
02A	0	0	33	0	0	0	0
03A	0	0	22	0	0	0	0
04A	0	0	42	0	0	0	0
05A	0	164	0	0	0	0	0
06A	0	405	0	0	0	0	0
07A	0	717	0	0	0	0	0
08A	0	604	0	0	0	0	0
09A	0	579	0	0	0	0	0
10A	0	607	0	0	0	0	0
11A	0	656	0	0	0	0	0
12P	0	696	0	0	0	0	0
01P	0	719	0	0	0	0	0
02P	0	841	0	0	0	0	0
03P	0	920	0	0	0	0	0
04P	0	977	0	0	0	0	0
05P	0	834	0	0	0	0	0
06P	0	703	0	0	0	0	0
07P	0	562	0	0	0	0	0
08P	0	432	0	0	0	0	0
09P	0	275	0	0	0	0	0
10P	0	136	0	0	0	0	0
11P	0	77	0	0	0	0	0
TOT	0	10904	185	0	0	0	0

STATE OF CONNECTICUT
DEPARTMENT OF TRANSPORTATION
BUREAU OF POLICY AND PLANNING
PLANNING INVENTORY AND DATA

TRAFFIC RECORDER DATA

TOWN OF PUTNAM ROUTE 171 DIRECTION B

NW OF CHURCH STREET

DAY	SUN	MON	TUE	WED	THU	FRI	SAT
DATE	0	05/21/2007	05/22/2007	0	0	0	0
TYPE							
HOUR							

2007 ADT = 7800 ACF = 0.99

****

12A	0	0	36	0	0	0	0
01A	0	0	33	0	0	0	0
02A	0	0	28	0	0	0	0
03A	0	0	20	0	0	0	0
04A	0	0	33	0	0	0	0
05A	0	107	0	0	0	0	0
06A	0	332	0	0	0	0	0
07A	0	624	0	0	0	0	0
08A	0	505	0	0	0	0	0
09A	0	467	0	0	0	0	0
10A	0	464	0	0	0	0	0
11A	0	497	0	0	0	0	0
12P	0	530	0	0	0	0	0
01P	0	539	0	0	0	0	0
02P	0	700	0	0	0	0	0
03P	0	707	0	0	0	0	0
04P	0	742	0	0	0	0	0
05P	0	626	0	0	0	0	0
06P	0	524	0	0	0	0	0
07P	0	443	0	0	0	0	0
08P	0	296	0	0	0	0	0
09P	0	221	0	0	0	0	0
10P	0	82	0	0	0	0	0
11P	0	43	0	0	0	0	0
TOT	0	8449	150	0	0	0	0

STATE OF CONNECTICUT
DEPARTMENT OF TRANSPORTATION
BUREAU OF POLICY AND PLANNING
PLANNING INVENTORY AND DATA

TRAFFIC RECORDER DATA

TOWN OF PUTNAM ROUTE DIRECTION B

WEST THOMPSON ROAD - NE OF ROUTE 171

DAY	SUN	MON	TUE	WED	THU	FRI	SAT
DATE	0	0	0	08/01/2007	08/02/2007	0	0
TYPE							
HOUR							

2007 ADT = 2900 ACF = NA

****

12A	0	0	0	0	15	0	0
01A	0	0	0	0	4	0	0
02A	0	0	0	0	4	0	0
03A	0	0	0	0	6	0	0
04A	0	0	0	13	0	0	0
05A	0	0	0	42	0	0	0
06A	0	0	0	164	0	0	0
07A	0	0	0	199	0	0	0
08A	0	0	0	184	0	0	0
09A	0	0	0	162	0	0	0
10A	0	0	0	155	0	0	0
11A	0	0	0	162	0	0	0
12P	0	0	0	203	0	0	0
01P	0	0	0	170	0	0	0
02P	0	0	0	194	0	0	0
03P	0	0	0	231	0	0	0
04P	0	0	0	214	0	0	0
05P	0	0	0	277	0	0	0
06P	0	0	0	217	0	0	0
07P	0	0	0	161	0	0	0
08P	0	0	0	136	0	0	0
09P	0	0	0	77	0	0	0
10P	0	0	0	43	0	0	0
11P	0	0	0	34	0	0	0
TOT	0	0	0	3038	29	0	0

STATE OF CONNECTICUT
DEPARTMENT OF TRANSPORTATION
BUREAU OF POLICY AND PLANNING
PLANNING INVENTORY AND DATA

TRAFFIC RECORDER DATA

TOWN OF PUTNAM ROUTE DIRECTION B

KENNEDY DRIVE - SE OF ARCH STREET

DAY	SUN	MON	TUE	WED	THU	FRI	SAT
DATE	0	07/30/2007	07/31/2007	0	0	0	0
TYPE							
HOUR							

2007 ADT = 11400 ACF = NA

****

12A	0	0	134	0	0	0	0
01A	0	0	42	0	0	0	0
02A	0	0	35	0	0	0	0
03A	0	35	50	0	0	0	0
04A	0	71	0	0	0	0	0
05A	0	259	0	0	0	0	0
06A	0	509	0	0	0	0	0
07A	0	648	0	0	0	0	0
08A	0	813	0	0	0	0	0
09A	0	719	0	0	0	0	0
10A	0	709	0	0	0	0	0
11A	0	818	0	0	0	0	0
12P	0	868	0	0	0	0	0
01P	0	906	0	0	0	0	0
02P	0	889	0	0	0	0	0
03P	0	1121	0	0	0	0	0
04P	0	1115	0	0	0	0	0
05P	0	1025	0	0	0	0	0
06P	0	539	0	0	0	0	0
07P	0	368	0	0	0	0	0
08P	0	320	0	0	0	0	0
09P	0	272	0	0	0	0	0
10P	0	216	0	0	0	0	0
11P	0	147	0	0	0	0	0
TOT	0	12367	261	0	0	0	0

STATE OF CONNECTICUT
DEPARTMENT OF TRANSPORTATION
BUREAU OF POLICY AND PLANNING
PLANNING INVENTORY AND DATA

TRAFFIC RECORDER DATA

TOWN OF PUTNAM ROUTE DIRECTION B

KENNEDY DRIVE - SOUTH OF BRIDGE STREET

DAY	SUN	MON	TUE	WED	THU	FRI	SAT
DATE	0	0	0	08/01/2007	08/02/2007	0	0
TYPE							
HOUR							

2007 ADT = 12000 ACF = NA

****

12A	0	0	0	0	90	0	0
01A	0	0	0	0	39	0	0
02A	0	0	0	0	15	0	0
03A	0	0	0	31	0	0	0
04A	0	0	0	52	0	0	0
05A	0	0	0	222	0	0	0
06A	0	0	0	458	0	0	0
07A	0	0	0	636	0	0	0
08A	0	0	0	770	0	0	0
09A	0	0	0	796	0	0	0
10A	0	0	0	836	0	0	0
11A	0	0	0	877	0	0	0
12P	0	0	0	930	0	0	0
01P	0	0	0	890	0	0	0
02P	0	0	0	917	0	0	0
03P	0	0	0	1046	0	0	0
04P	0	0	0	1045	0	0	0
05P	0	0	0	961	0	0	0
06P	0	0	0	665	0	0	0
07P	0	0	0	585	0	0	0
08P	0	0	0	485	0	0	0
09P	0	0	0	288	0	0	0
10P	0	0	0	162	0	0	0
11P	0	0	0	133	0	0	0
TOT	0	0	0	12785	144	0	0

STATE OF CONNECTICUT
DEPARTMENT OF TRANSPORTATION
BUREAU OF POLICY AND PLANNING
PLANNING INVENTORY AND DATA

TRAFFIC RECORDER DATA

TOWN OF PUTNAM ROUTE 0044 DIRECTION B

EAST OF ROUTE 21

DAY	SUN	MON	TUE	WED	THU	FRI	SAT
DATE	0	0	0	05/16/2007	05/17/2007	0	0
TYPE							
HOUR							
	2007 ADT = 7200		ACF = NA				
	**********						
12A	0	0	0	0	38	0	0
01A	0	0	0	0	33	0	0
02A	0	0	0	0	21	0	0
03A	0	0	0	0	13	0	0
04A	0	0	0	56	0	0	0
05A	0	0	0	180	0	0	0
06A	0	0	0	421	0	0	0
07A	0	0	0	517	0	0	0
08A	0	0	0	511	0	0	0
09A	0	0	0	441	0	0	0
10A	0	0	0	432	0	0	0
11A	0	0	0	451	0	0	0
12P	0	0	0	478	0	0	0
01P	0	0	0	467	0	0	0
02P	0	0	0	574	0	0	0
03P	0	0	0	671	0	0	0
04P	0	0	0	626	0	0	0
05P	0	0	0	611	0	0	0
06P	0	0	0	392	0	0	0
07P	0	0	0	268	0	0	0
08P	0	0	0	234	0	0	0
09P	0	0	0	167	0	0	0
10P	0	0	0	111	0	0	0
11P	0	0	0	82	0	0	0
TOT	0	0	0	7690	105	0	0

STATE OF CONNECTICUT
DEPARTMENT OF TRANSPORTATION
BUREAU OF POLICY AND PLANNING
PLANNING INVENTORY AND DATA

TRAFFIC RECORDER DATA

TOWN OF PUTNAM ROUTE 171 DIRECTION B

EAST OF MARSHALL STREET

DAY	SUN	MON	TUE	WED	THU	FRI	SAT
DATE	0	08/06/2007	08/07/2007	0	0	0	0
TYPE							
HOUR							

2007 ADT = 6600 ACF = 0.99

****

12A	0	0	39	0	0	0	0
01A	0	0	13	0	0	0	0
02A	0	0	27	0	0	0	0
03A	0	24	15	0	0	0	0
04A	0	36	31	0	0	0	0
05A	0	102	95	0	0	0	0
06A	0	268	287	0	0	0	0
07A	0	334	317	0	0	0	0
08A	0	376	403	0	0	0	0
09A	0	358	418	0	0	0	0
10A	0	441	461	0	0	0	0
11A	0	495	490	0	0	0	0
12P	0	510	0	0	0	0	0
01P	0	469	0	0	0	0	0
02P	0	442	0	0	0	0	0
03P	0	574	0	0	0	0	0
04P	0	556	0	0	0	0	0
05P	0	628	0	0	0	0	0
06P	0	442	0	0	0	0	0
07P	0	378	0	0	0	0	0
08P	0	283	0	0	0	0	0
09P	0	181	0	0	0	0	0
10P	0	99	0	0	0	0	0
11P	0	70	0	0	0	0	0
TOT	0	7066	2596	0	0	0	0

STATE OF CONNECTICUT
DEPARTMENT OF TRANSPORTATION
BUREAU OF POLICY AND PLANNING
PLANNING INVENTORY AND DATA

TRAFFIC RECORDER DATA

TOWN OF PUTNAM ROUTE DIRECTION B

CANAL STREET - SOUTH OF MONOHANSETT STREET

DAY	SUN	MON	TUE	WED	THU	FRI	SAT
DATE	0	0	0	08/01/2007	08/02/2007	0	0
TYPE							
HOUR							

2007 ADT = 1100 ACF = NA

****

12A	0	0	0	0	4	0	0
01A	0	0	0	0	3	0	0
02A	0	0	0	0	2	0	0
03A	0	0	0	1	0	0	0
04A	0	0	0	10	0	0	0
05A	0	0	0	39	0	0	0
06A	0	0	0	51	0	0	0
07A	0	0	0	66	0	0	0
08A	0	0	0	62	0	0	0
09A	0	0	0	60	0	0	0
10A	0	0	0	77	0	0	0
11A	0	0	0	106	0	0	0
12P	0	0	0	113	0	0	0
01P	0	0	0	91	0	0	0
02P	0	0	0	99	0	0	0
03P	0	0	0	115	0	0	0
04P	0	0	0	76	0	0	0
05P	0	0	0	91	0	0	0
06P	0	0	0	34	0	0	0
07P	0	0	0	42	0	0	0
08P	0	0	0	23	0	0	0
09P	0	0	0	15	0	0	0
10P	0	0	0	17	0	0	0
11P	0	0	0	9	0	0	0
TOT	0	0	0	1197	9	0	0

STATE OF CONNECTICUT
DEPARTMENT OF TRANSPORTATION
BUREAU OF POLICY AND PLANNING
PLANNING INVENTORY AND DATA

TRAFFIC RECORDER DATA

TOWN OF PUTNAM ROUTE DIRECTION B

WOODSTOCK AVE #2 - NW OF VAN DEN NOORT ST

DAY	SUN	MON	TUE	WED	THU	FRI	SAT
DATE	0	0	0	08/22/2007	08/23/2007	0	0
TYPE							
HOUR							

2007 ADT = 6600 ACF = NA

****

12A	0	0	0	0	58	0	0
01A	0	0	0	0	24	0	0
02A	0	0	0	0	20	0	0
03A	0	0	0	15	0	0	0
04A	0	0	0	27	0	0	0
05A	0	0	0	105	0	0	0
06A	0	0	0	282	0	0	0
07A	0	0	0	355	0	0	0
08A	0	0	0	412	0	0	0
09A	0	0	0	383	0	0	0
10A	0	0	0	396	0	0	0
11A	0	0	0	467	0	0	0
12P	0	0	0	500	0	0	0
01P	0	0	0	472	0	0	0
02P	0	0	0	470	0	0	0
03P	0	0	0	616	0	0	0
04P	0	0	0	590	0	0	0
05P	0	0	0	572	0	0	0
06P	0	0	0	401	0	0	0
07P	0	0	0	338	0	0	0
08P	0	0	0	231	0	0	0
09P	0	0	0	164	0	0	0
10P	0	0	0	104	0	0	0
11P	0	0	0	81	0	0	0
TOT	0	0	0	6981	102	0	0

STATE OF CONNECTICUT
DEPARTMENT OF TRANSPORTATION
BUREAU OF POLICY AND PLANNING
PLANNING INVENTORY AND DATA

TRAFFIC RECORDER DATA

TOWN OF PUTNAM ROUTE 12 DIRECTION B

NORTH OF WHITTEMORE STREET

DAY	SUN	MON	TUE	WED	THU	FRI	SAT
DATE	0	05/21/2007	05/22/2007	0	0	0	0
TYPE							
HOUR							

2007 ADT = 2200 ACF = NA

****

12A	0	0	9	0	0	0	0
01A	0	0	7	0	0	0	0
02A	0	0	5	0	0	0	0
03A	0	0	5	0	0	0	0
04A	0	0	8	0	0	0	0
05A	0	34	0	0	0	0	0
06A	0	89	0	0	0	0	0
07A	0	125	0	0	0	0	0
08A	0	121	0	0	0	0	0
09A	0	123	0	0	0	0	0
10A	0	151	0	0	0	0	0
11A	0	156	0	0	0	0	0
12P	0	131	0	0	0	0	0
01P	0	150	0	0	0	0	0
02P	0	194	0	0	0	0	0
03P	0	199	0	0	0	0	0
04P	0	206	0	0	0	0	0
05P	0	207	0	0	0	0	0
06P	0	146	0	0	0	0	0
07P	0	126	0	0	0	0	0
08P	0	79	0	0	0	0	0
09P	0	49	0	0	0	0	0
10P	0	20	0	0	0	0	0
11P	0	21	0	0	0	0	0
TOT	0	2327	34	0	0	0	0

STATE OF CONNECTICUT
DEPARTMENT OF TRANSPORTATION
BUREAU OF POLICY AND PLANNING
PLANNING INVENTORY AND DATA

TRAFFIC RECORDER DATA

TOWN OF PUTNAM ROUTE DIRECTION N

CHURCH STREET - NE OF GREEN STREET

DAY	SUN	MON	TUE	WED	THU	FRI	SAT
DATE	0	08/06/2007	08/07/2007	0	0	0	0
TYPE							
HOUR							
	2007 ADT = 2500		ACF = NA				
	**********						
12A	0	0	11	0	0	0	0
01A	0	0	10	0	0	0	0
02A	0	0	3	0	0	0	0
03A	0	3	5	0	0	0	0
04A	0	9	12	0	0	0	0
05A	0	26	31	0	0	0	0
06A	0	88	71	0	0	0	0
07A	0	110	119	0	0	0	0
08A	0	155	135	0	0	0	0
09A	0	160	180	0	0	0	0
10A	0	174	149	0	0	0	0
11A	0	175	178	0	0	0	0
12P	0	213	0	0	0	0	0
01P	0	207	0	0	0	0	0
02P	0	166	0	0	0	0	0
03P	0	221	0	0	0	0	0
04P	0	234	0	0	0	0	0
05P	0	238	0	0	0	0	0
06P	0	150	0	0	0	0	0
07P	0	132	0	0	0	0	0
08P	0	123	0	0	0	0	0
09P	0	49	0	0	0	0	0
10P	0	23	0	0	0	0	0
11P	0	22	0	0	0	0	0
TOT	0	2678	904	0	0	0	0

STATE OF CONNECTICUT
DEPARTMENT OF TRANSPORTATION
BUREAU OF POLICY AND PLANNING
PLANNING INVENTORY AND DATA

TRAFFIC RECORDER DATA

TOWN OF PUTNAM ROUTE DIRECTION B

CHURCH STREET - NE OF DAVID STREET

DAY	SUN	MON	TUE	WED	THU	FRI	SAT
DATE	0	05/21/2007	05/22/2007	0	0	0	0
TYPE							
HOUR							
	2007 ADT = 1900		ACF = NA				
	**********						
12A	0	0	9	0	0	0	0
01A	0	0	2	0	0	0	0
02A	0	0	4	0	0	0	0
03A	0	0	10	0	0	0	0
04A	0	0	5	0	0	0	0
05A	0	42	0	0	0	0	0
06A	0	68	0	0	0	0	0
07A	0	166	0	0	0	0	0
08A	0	82	0	0	0	0	0
09A	0	119	0	0	0	0	0
10A	0	78	0	0	0	0	0
11A	0	115	0	0	0	0	0
12P	0	106	0	0	0	0	0
01P	0	119	0	0	0	0	0
02P	0	161	0	0	0	0	0
03P	0	155	0	0	0	0	0
04P	0	188	0	0	0	0	0
05P	0	210	0	0	0	0	0
06P	0	143	0	0	0	0	0
07P	0	111	0	0	0	0	0
08P	0	72	0	0	0	0	0
09P	0	52	0	0	0	0	0
10P	0	33	0	0	0	0	0
11P	0	10	0	0	0	0	0
TOT	0	2030	30	0	0	0	0

STATE OF CONNECTICUT
DEPARTMENT OF TRANSPORTATION
BUREAU OF POLICY AND PLANNING
PLANNING INVENTORY AND DATA

TRAFFIC RECORDER DATA

TOWN OF PUTNAM ROUTE 0044 DIRECTION B

SE OF DR TO JOHN DEMPSEY REG CENTER

DAY	SUN	MON	TUE	WED	THU	FRI	SAT
DATE	0	0	0	08/01/2007	08/02/2007	0	0
TYPE							
HOUR							

2007 ADT = 6500 ACF = NA

****

12A	0	0	0	0	38	0	0
01A	0	0	0	0	18	0	0
02A	0	0	0	0	13	0	0
03A	0	0	0	0	14	0	0
04A	0	0	0	28	0	0	0
05A	0	0	0	97	0	0	0
06A	0	0	0	268	0	0	0
07A	0	0	0	452	0	0	0
08A	0	0	0	438	0	0	0
09A	0	0	0	387	0	0	0
10A	0	0	0	453	0	0	0
11A	0	0	0	459	0	0	0
12P	0	0	0	462	0	0	0
01P	0	0	0	430	0	0	0
02P	0	0	0	520	0	0	0
03P	0	0	0	549	0	0	0
04P	0	0	0	573	0	0	0
05P	0	0	0	537	0	0	0
06P	0	0	0	439	0	0	0
07P	0	0	0	293	0	0	0
08P	0	0	0	261	0	0	0
09P	0	0	0	173	0	0	0
10P	0	0	0	101	0	0	0
11P	0	0	0	76	0	0	0
TOT	0	0	0	6996	83	0	0

STATE OF CONNECTICUT
DEPARTMENT OF TRANSPORTATION
BUREAU OF POLICY AND PLANNING
PLANNING INVENTORY AND DATA

TRAFFIC RECORDER DATA

TOWN OF PUTNAM ROUTE 0044 DIRECTION B

SW OF DR TO DAY KIMBALL HOSPITAL

2007 ADT = 7300 ACF = NA

****

DAY	SUN	MON	TUE	WED	THU	FRI	SAT
DATE	0	0	0	08/01/2007	08/02/2007	0	0
TYPE							
HOUR							
12A	0	0	0	0	51	0	0
01A	0	0	0	0	17	0	0
02A	0	0	0	0	15	0	0
03A	0	0	0	0	16	0	0
04A	0	0	0	29	0	0	0
05A	0	0	0	98	0	0	0
06A	0	0	0	285	0	0	0
07A	0	0	0	457	0	0	0
08A	0	0	0	511	0	0	0
09A	0	0	0	426	0	0	0
10A	0	0	0	508	0	0	0
11A	0	0	0	537	0	0	0
12P	0	0	0	534	0	0	0
01P	0	0	0	505	0	0	0
02P	0	0	0	586	0	0	0
03P	0	0	0	609	0	0	0
04P	0	0	0	638	0	0	0
05P	0	0	0	607	0	0	0
06P	0	0	0	482	0	0	0
07P	0	0	0	320	0	0	0
08P	0	0	0	278	0	0	0
09P	0	0	0	187	0	0	0
10P	0	0	0	115	0	0	0
11P	0	0	0	88	0	0	0
TOT	0	0	0	7800	99	0	0

STATE OF CONNECTICUT
DEPARTMENT OF TRANSPORTATION
BUREAU OF POLICY AND PLANNING
PLANNING INVENTORY AND DATA

TRAFFIC RECORDER DATA

TOWN OF PUTNAM ROUTE 0044 DIRECTION E

EAST OF I-395 SB ON RAMP

DAY	SUN	MON	TUE	WED	THU	FRI	SAT
DATE	0	05/21/2007	05/22/2007	05/23/2007	0	0	0
TYPE							
HOUR							

2007 ADT = 7800 ACF = 0.99

****

12A	0	0	25	25	0	0	0
01A	0	0	20	22	0	0	0
02A	0	0	11	15	0	0	0
03A	0	0	17	14	0	0	0
04A	0	44	43	0	0	0	0
05A	0	157	148	0	0	0	0
06A	0	299	296	0	0	0	0
07A	0	447	460	0	0	0	0
08A	0	442	432	0	0	0	0
09A	0	464	468	0	0	0	0
10A	0	506	499	0	0	0	0
11A	0	544	591	0	0	0	0
12P	0	618	611	0	0	0	0
01P	0	568	560	0	0	0	0
02P	0	605	660	0	0	0	0
03P	0	684	713	0	0	0	0
04P	0	717	746	0	0	0	0
05P	0	683	667	0	0	0	0
06P	0	545	559	0	0	0	0
07P	0	403	438	0	0	0	0
08P	0	289	289	0	0	0	0
09P	0	171	180	0	0	0	0
10P	0	83	119	0	0	0	0
11P	0	62	62	0	0	0	0
TOT	0	8331	8614	76	0	0	0

STATE OF CONNECTICUT
DEPARTMENT OF TRANSPORTATION
BUREAU OF POLICY AND PLANNING
PLANNING INVENTORY AND DATA

TRAFFIC RECORDER DATA

TOWN OF PUTNAM ROUTE 0044 DIRECTION W

EAST OF I-395 SB ON RAMP

DAY	SUN	MON	TUE	WED	THU	FRI	SAT
DATE	0	0	05/22/2007	05/23/2007	0	0	0
TYPE							
HOUR							

2007 ADT = 7300 ACF = 0.99

****

12A	0	0	0	36	0	0	0
01A	0	0	0	17	0	0	0
02A	0	0	0	11	0	0	0
03A	0	0	0	20	0	0	0
04A	0	0	32	0	0	0	0
05A	0	0	105	0	0	0	0
06A	0	0	290	0	0	0	0
07A	0	0	421	0	0	0	0
08A	0	0	365	0	0	0	0
09A	0	0	407	0	0	0	0
10A	0	0	484	0	0	0	0
11A	0	0	512	0	0	0	0
12P	0	0	670	0	0	0	0
01P	0	0	560	0	0	0	0
02P	0	0	571	0	0	0	0
03P	0	0	667	0	0	0	0
04P	0	0	620	0	0	0	0
05P	0	0	613	0	0	0	0
06P	0	0	536	0	0	0	0
07P	0	0	433	0	0	0	0
08P	0	0	308	0	0	0	0
09P	0	0	215	0	0	0	0
10P	0	0	77	0	0	0	0
11P	0	0	69	0	0	0	0
TOT	0	0	7955	84	0	0	0

STATE OF CONNECTICUT
DEPARTMENT OF TRANSPORTATION
BUREAU OF POLICY AND PLANNING
PLANNING INVENTORY AND DATA

TRAFFIC RECORDER DATA

TOWN OF PUTNAM ROUTE DIRECTION B

BRIDGE STREET - SE OF CHURCH STREET

DAY	SUN	MON	TUE	WED	THU	FRI	SAT
DATE	0	08/06/2007	08/07/2007	0	0	0	0
TYPE							
HOUR							

2007 ADT = 7800 ACF = NA

****

12A	0	0	49	0	0	0	0
01A	0	0	26	0	0	0	0
02A	0	19	18	0	0	0	0
03A	0	15	13	0	0	0	0
04A	0	39	32	0	0	0	0
05A	0	132	137	0	0	0	0
06A	0	281	319	0	0	0	0
07A	0	373	422	0	0	0	0
08A	0	483	418	0	0	0	0
09A	0	511	493	0	0	0	0
10A	0	505	527	0	0	0	0
11A	0	524	561	0	0	0	0
12P	0	648	0	0	0	0	0
01P	0	537	0	0	0	0	0
02P	0	571	0	0	0	0	0
03P	0	736	0	0	0	0	0
04P	0	739	0	0	0	0	0
05P	0	683	0	0	0	0	0
06P	0	436	0	0	0	0	0
07P	0	397	0	0	0	0	0
08P	0	284	0	0	0	0	0
09P	0	196	0	0	0	0	0
10P	0	110	0	0	0	0	0
11P	0	88	0	0	0	0	0
TOT	0	8307	3015	0	0	0	0

STATE OF CONNECTICUT
DEPARTMENT OF TRANSPORTATION
BUREAU OF POLICY AND PLANNING
PLANNING INVENTORY AND DATA

TRAFFIC RECORDER DATA

TOWN OF PUTNAM ROUTE 171 DIRECTION E

NW OF THOMPSON ROAD

DAY	SUN	MON	TUE	WED	THU	FRI	SAT
DATE	0	0	07/31/2007	08/01/2007	08/02/2007	0	0
TYPE							
HOUR							
	2007 ADT = 5100		ACF = NA				
	**********						
12A	0	0	0	25	25	0	0
01A	0	0	0	19	12	0	0
02A	0	0	0	18	11	0	0
03A	0	0	0	11	17	0	0
04A	0	0	20	25	2	0	0
05A	0	0	108	91	0	0	0
06A	0	0	257	255	0	0	0
07A	0	0	381	349	0	0	0
08A	0	0	365	370	0	0	0
09A	0	0	369	377	0	0	0
10A	0	0	415	350	0	0	0
11A	0	0	354	396	0	0	0
12P	0	0	294	373	0	0	0
01P	0	0	358	361	0	0	0
02P	0	0	403	414	0	0	0
03P	0	0	468	421	0	0	0
04P	0	0	417	403	0	0	0
05P	0	0	395	413	0	0	0
06P	0	0	296	302	0	0	0
07P	0	0	230	217	0	0	0
08P	0	0	155	237	0	0	0
09P	0	0	95	99	0	0	0
10P	0	0	47	50	0	0	0
11P	0	0	24	35	0	0	0
TOT	0	0	5451	5611	67	0	0

STATE OF CONNECTICUT
DEPARTMENT OF TRANSPORTATION
BUREAU OF POLICY AND PLANNING
PLANNING INVENTORY AND DATA

TRAFFIC RECORDER DATA

TOWN OF PUTNAM ROUTE 171 DIRECTION W

NW OF THOMPSON ROAD

DAY	SUN	MON	TUE	WED	THU	FRI	SAT
DATE	0	0	07/31/2007	08/01/2007	08/02/2007	0	0
TYPE							
HOUR							

2007 ADT = 5100 ACF = NA

****

12A	0	0	0	46	33	0	0
01A	0	0	0	13	18	0	0
02A	0	0	0	17	10	0	0
03A	0	0	0	7	9	0	0
04A	0	0	17	10	8	0	0
05A	0	0	67	66	0	0	0
06A	0	0	216	198	0	0	0
07A	0	0	249	243	0	0	0
08A	0	0	302	281	0	0	0
09A	0	0	264	286	0	0	0
10A	0	0	307	303	0	0	0
11A	0	0	336	350	0	0	0
12P	0	0	278	403	0	0	0
01P	0	0	331	367	0	0	0
02P	0	0	362	380	0	0	0
03P	0	0	488	445	0	0	0
04P	0	0	471	483	0	0	0
05P	0	0	520	540	0	0	0
06P	0	0	318	403	0	0	0
07P	0	0	288	320	0	0	0
08P	0	0	217	227	0	0	0
09P	0	0	166	166	0	0	0
10P	0	0	100	98	0	0	0
11P	0	0	59	67	0	0	0
TOT	0	0	5356	5719	78	0	0

STATE OF CONNECTICUT
DEPARTMENT OF TRANSPORTATION
BUREAU OF POLICY AND PLANNING
PLANNING INVENTORY AND DATA

TRAFFIC RECORDER DATA

TOWN OF PUTNAM ROUTE 0044 DIRECTION E

EAST OF BATES AVENUE

DAY	SUN	MON	TUE	WED	THU	FRI	SAT
DATE	0	05/21/2007	05/22/2007	05/23/2007	0	0	0
TYPE							
HOUR							

2007 ADT = 6600 ACF = NA

****

12A	0	0	20	22	0	0	0
01A	0	0	18	19	0	0	0
02A	0	0	9	11	0	0	0
03A	0	0	18	13	0	0	0
04A	0	35	37	9	0	0	0
05A	0	111	122	0	0	0	0
06A	0	258	237	0	0	0	0
07A	0	392	392	0	0	0	0
08A	0	359	414	0	0	0	0
09A	0	410	401	0	0	0	0
10A	0	464	453	0	0	0	0
11A	0	503	524	0	0	0	0
12P	0	514	535	0	0	0	0
01P	0	508	495	0	0	0	0
02P	0	518	584	0	0	0	0
03P	0	628	645	0	0	0	0
04P	0	592	600	0	0	0	0
05P	0	519	559	0	0	0	0
06P	0	417	453	0	0	0	0
07P	0	331	343	0	0	0	0
08P	0	227	252	0	0	0	0
09P	0	128	138	0	0	0	0
10P	0	40	88	0	0	0	0
11P	0	48	51	0	0	0	0
TOT	0	7002	7388	74	0	0	0

STATE OF CONNECTICUT
DEPARTMENT OF TRANSPORTATION
BUREAU OF POLICY AND PLANNING
PLANNING INVENTORY AND DATA

TRAFFIC RECORDER DATA

TOWN OF PUTNAM ROUTE 0044 DIRECTION W

EAST OF BATES AVENUE

DAY	SUN	MON	TUE	WED	THU	FRI	SAT
DATE	0	05/21/2007	05/22/2007	05/23/2007	0	0	0
TYPE							
HOUR							

2007 ADT = 6800 ACF = NA

****

12A	0	0	32	32	0	0	0
01A	0	0	12	15	0	0	0
02A	0	0	13	10	0	0	0
03A	0	0	9	9	0	0	0
04A	0	23	22	8	0	0	0
05A	0	85	71	0	0	0	0
06A	0	198	197	0	0	0	0
07A	0	379	377	0	0	0	0
08A	0	337	367	0	0	0	0
09A	0	354	341	0	0	0	0
10A	0	397	433	0	0	0	0
11A	0	472	449	0	0	0	0
12P	0	506	557	0	0	0	0
01P	0	519	528	0	0	0	0
02P	0	556	533	0	0	0	0
03P	0	602	629	0	0	0	0
04P	0	679	664	0	0	0	0
05P	0	610	637	0	0	0	0
06P	0	507	510	0	0	0	0
07P	0	382	413	0	0	0	0
08P	0	306	304	0	0	0	0
09P	0	176	215	0	0	0	0
10P	0	93	115	0	0	0	0
11P	0	51	59	0	0	0	0
TOT	0	7232	7487	74	0	0	0

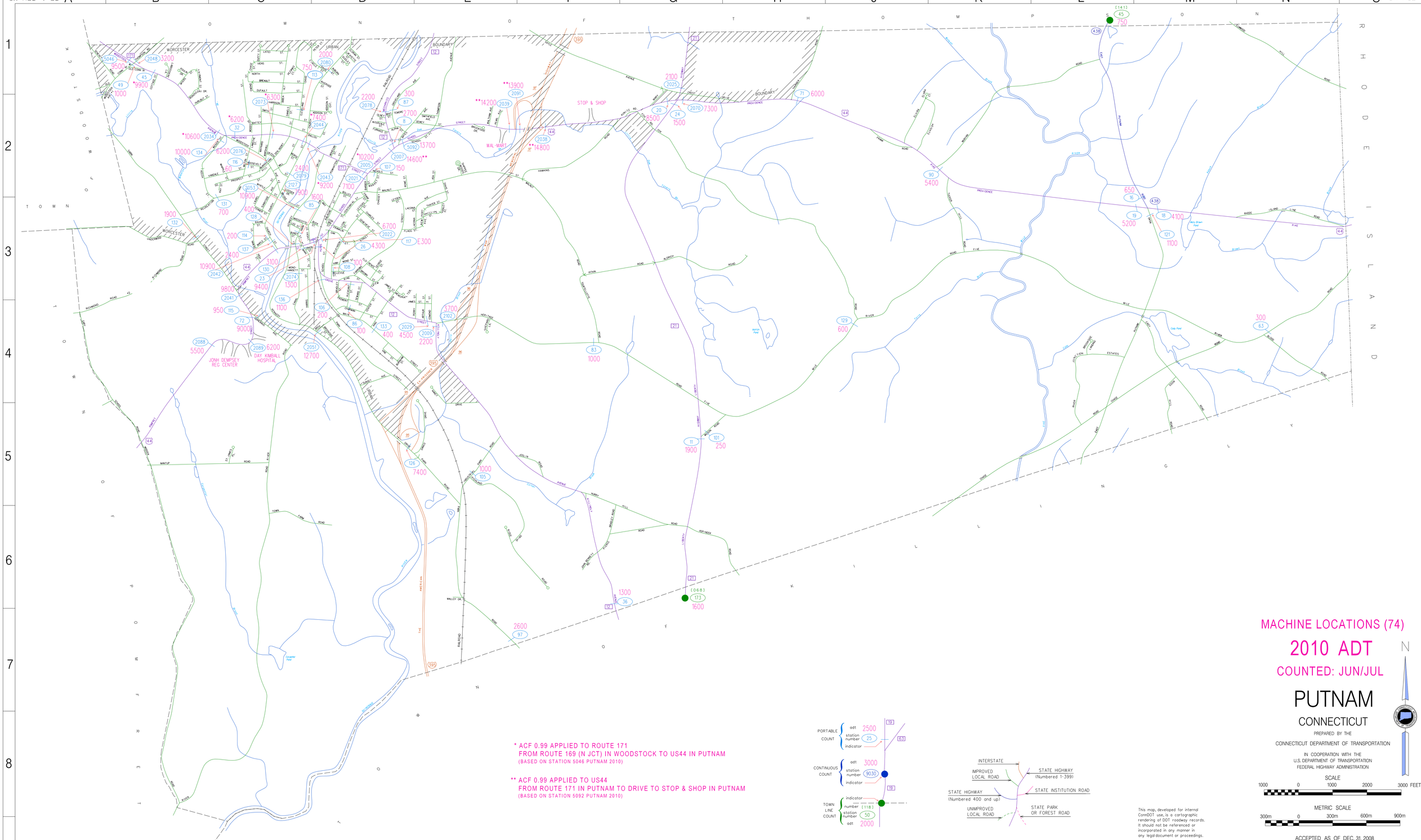

* ACF 0.99 APPLIED TO ROUTE 171
FROM ROUTE 169 (N JCT) IN WOODSTOCK TO US44 IN PUTNAM
(BASED ON STATION 5046 PUTNAM 2010)

** ACF 0.99 APPLIED TO US44
FROM ROUTE 171 IN PUTNAM TO DRIVE TO STOP & SHOP IN PUTNAM
(BASED ON STATION 5092 PUTNAM 2010)

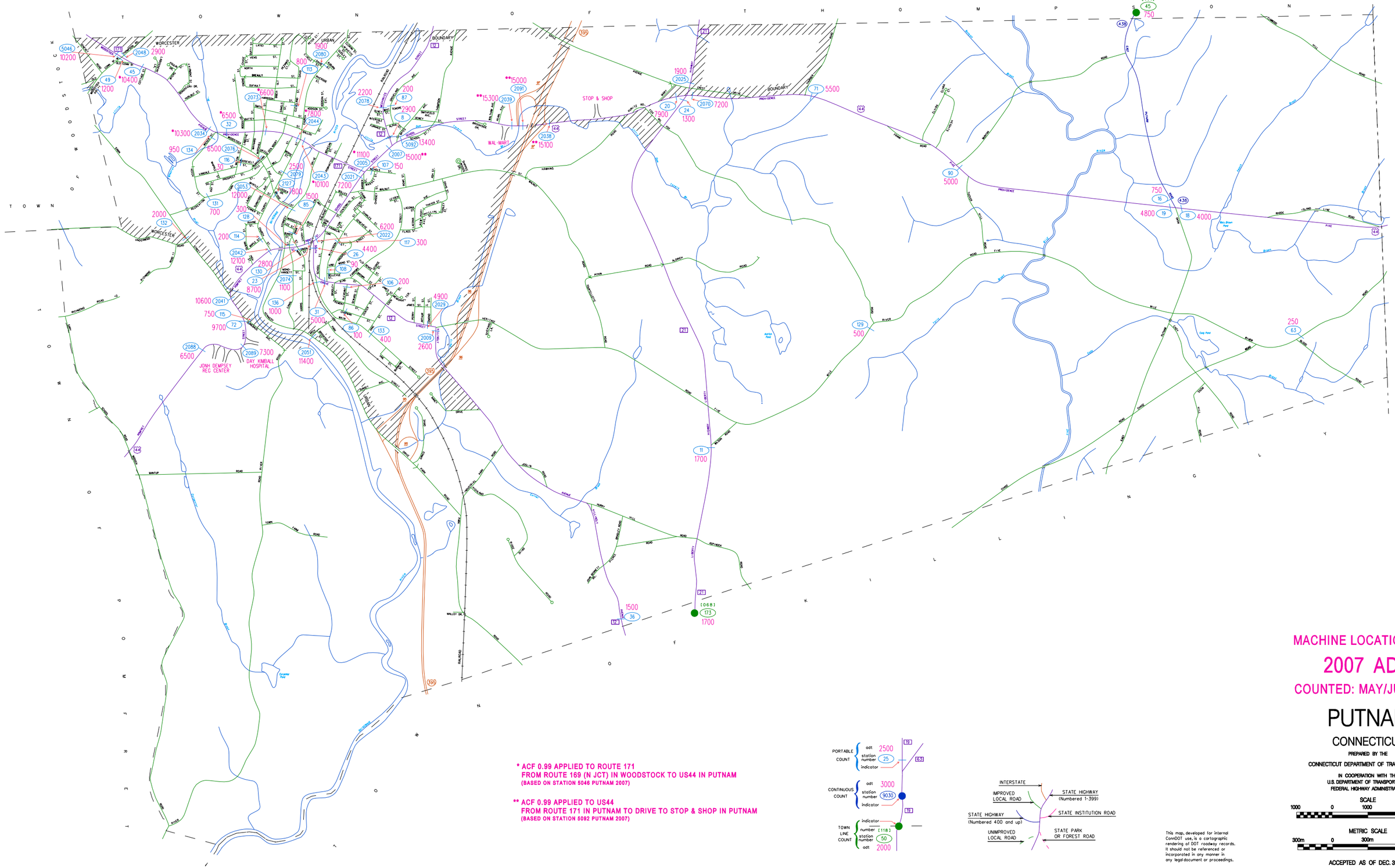

MACHINE LOCATIONS (67)

2007 ADT

COUNTED: MAY/JUL/AUG

PUTNAM

CONNECTICUT

PREPARED BY THE

CONNECTICUT DEPARTMENT OF TRANSPORTATION

IN COOPERATION WITH THE
U.S. DEPARTMENT OF TRANSPORTATION
FEDERAL HIGHWAY ADMINISTRATION

N

SCALE

1000 0 1000 2000 3000 FEET

METRIC SCALE

300m 0 300m 600m 900m

ACCEPTED AS OF DEC. 31, 2006

* ACF 0.99 APPLIED TO ROUTE 171
FROM ROUTE 169 (N JCT) IN WOODSTOCK TO US44 IN PUTNAM
(BASED ON STATION 5046 PUTNAM 2007)

** ACF 0.99 APPLIED TO US44
FROM ROUTE 171 IN PUTNAM TO DRIVE TO STOP & SHOP IN PUTNAM
(BASED ON STATION 5092 PUTNAM 2007)

PORTABLE COUNT: adt 2500; station number 25; indicator

CONTINUOUS COUNT: adt 3000; station number 9030; indicator

TOWN LINE COUNT: indicator; number [118]; station number 50; adt 2000

INTERSTATE
IMPROVED LOCAL ROAD
STATE HIGHWAY (Numbered 400 and up)
UNIMPROVED LOCAL ROAD
STATE HIGHWAY (Numbered 1-399)
STATE INSTITUTION ROAD
STATE PARK OR FOREST ROAD

This map, developed for internal ConnDOT use, is a cartographic rendering of DOT roadway records. It should not be referenced or incorporated in any manner in any legal document or proceedings.

STATE OF CONNECTICUT
DEPARTMENT OF TRANSPORTATION
BUREAU OF POLICY AND PLANNING
PLANNING INVENTORY AND DATA

TRAFFIC RECORDER DATA

TOWN OF KILLINGLY ROUTE 21 DIRECTION B

AT PUTNAM TOWN LINE

DAY	SUN	MON	TUE	WED	THU	FRI	SAT
DATE	0	0	0	10/16/2013	10/17/2013	0	0
TYPE							
HOUR							

2013 ADT = 1600 ACF = NA

****

12A	0	0	0	0	4	0	0
01A	0	0	0	0	6	0	0
02A	0	0	0	0	6	0	0
03A	0	0	0	0	2	0	0
04A	0	0	0	0	14	0	0
05A	0	0	0	0	28	0	0
06A	0	0	0	0	97	0	0
07A	0	0	0	87	0	0	0
08A	0	0	0	79	0	0	0
09A	0	0	0	80	0	0	0
10A	0	0	0	102	0	0	0
11A	0	0	0	90	0	0	0
12P	0	0	0	114	0	0	0
01P	0	0	0	135	0	0	0
02P	0	0	0	143	0	0	0
03P	0	0	0	169	0	0	0
04P	0	0	0	160	0	0	0
05P	0	0	0	148	0	0	0
06P	0	0	0	117	0	0	0
07P	0	0	0	56	0	0	0
08P	0	0	0	56	0	0	0
09P	0	0	0	36	0	0	0
10P	0	0	0	20	0	0	0
11P	0	0	0	12	0	0	0
TOT	0	0	0	1604	157	0	0

STATE OF CONNECTICUT
DEPARTMENT OF TRANSPORTATION
BUREAU OF POLICY AND PLANNING
PLANNING INVENTORY AND DATA

TRAFFIC RECORDER DATA

TOWN OF KILLINGLY ROUTE 21 DIRECTION B

AT PUTNAM TOWN LINE

DAY	SUN	MON	TUE	WED	THU	FRI	SAT
DATE	0	05/03/2010	05/04/2010	0	0	0	0
TYPE							
HOUR							

2010 ADT = 1600 ACF = NA

****

12A	0	0	3	0	0	0	0
01A	0	0	5	0	0	0	0
02A	0	0	0	0	0	0	0
03A	0	0	1	0	0	0	0
04A	0	0	18	0	0	0	0
05A	0	18	0	0	0	0	0
06A	0	57	0	0	0	0	0
07A	0	90	0	0	0	0	0
08A	0	76	0	0	0	0	0
09A	0	79	0	0	0	0	0
10A	0	78	0	0	0	0	0
11A	0	97	0	0	0	0	0
12P	0	109	0	0	0	0	0
01P	0	117	0	0	0	0	0
02P	0	149	0	0	0	0	0
03P	0	180	0	0	0	0	0
04P	0	185	0	0	0	0	0
05P	0	150	0	0	0	0	0
06P	0	119	0	0	0	0	0
07P	0	83	0	0	0	0	0
08P	0	57	0	0	0	0	0
09P	0	25	0	0	0	0	0
10P	0	19	0	0	0	0	0
11P	0	19	0	0	0	0	0
TOT	0	1707	27	0	0	0	0

STATE OF CONNECTICUT
DEPARTMENT OF TRANSPORTATION
BUREAU OF POLICY AND PLANNING
PLANNING INVENTORY AND DATA

TRAFFIC RECORDER DATA

TOWN OF KILLINGLY ROUTE 21 DIRECTION B

AT PUTNAM TOWN LINE

DAY	SUN	MON	TUE	WED	THU	FRI	SAT
DATE	0	0	05/15/2007	05/16/2007	0	0	0
TYPE							
HOUR							

2007 ADT = 1700 ACF = NA

****

12A	0	0	0	7	0	0	0
01A	0	0	0	8	0	0	0
02A	0	0	0	3	0	0	0
03A	0	0	0	1	0	0	0
04A	0	0	18	12	0	0	0
05A	0	0	22	0	0	0	0
06A	0	0	66	0	0	0	0
07A	0	0	95	0	0	0	0
08A	0	0	89	0	0	0	0
09A	0	0	67	0	0	0	0
10A	0	0	78	0	0	0	0
11A	0	0	97	0	0	0	0
12P	0	0	120	0	0	0	0
01P	0	0	131	0	0	0	0
02P	0	0	134	0	0	0	0
03P	0	0	173	0	0	0	0
04P	0	0	170	0	0	0	0
05P	0	0	145	0	0	0	0
06P	0	0	142	0	0	0	0
07P	0	0	115	0	0	0	0
08P	0	0	62	0	0	0	0
09P	0	0	40	0	0	0	0
10P	0	0	28	0	0	0	0
11P	0	0	26	0	0	0	0
TOT	0	0	1818	31	0	0	0

STATE OF CONNECTICUT
DEPARTMENT OF TRANSPORTATION
BUREAU OF POLICY AND PLANNING
PLANNING INVENTORY AND DATA

TRAFFIC RECORDER DATA

TOWN OF THOMPSON ROUTE 438 DIRECTION B

(QUADDICK TOWN FARM RD)-S OF QUADDICK ROAD

DAY	SUN	MON	TUE	WED	THU	FRI	SAT
DATE	0	0	0	0	01/17/2013	01/18/2013	0
TYPE							
HOUR							

2013 ADT = 500 ACF = NA

****

12A	0	0	0	0	0	1	0
01A	0	0	0	0	0	1	0
02A	0	0	0	0	0	2	0
03A	0	0	0	0	0	1	0
04A	0	0	0	0	0	4	0
05A	0	0	0	0	13	0	0
06A	0	0	0	0	30	0	0
07A	0	0	0	0	32	0	0
08A	0	0	0	0	22	0	0
09A	0	0	0	0	18	0	0
10A	0	0	0	0	27	0	0
11A	0	0	0	0	26	0	0
12P	0	0	0	0	30	0	0
01P	0	0	0	0	33	0	0
02P	0	0	0	0	34	0	0
03P	0	0	0	0	42	0	0
04P	0	0	0	0	46	0	0
05P	0	0	0	0	38	0	0
06P	0	0	0	0	22	0	0
07P	0	0	0	0	17	0	0
08P	0	0	0	0	18	0	0
09P	0	0	0	0	11	0	0
10P	0	0	0	0	5	0	0
11P	0	0	0	0	2	0	0
TOT	0	0	0	0	466	9	0

STATE OF CONNECTICUT
DEPARTMENT OF TRANSPORTATION
BUREAU OF POLICY AND PLANNING
PLANNING INVENTORY AND DATA

TRAFFIC RECORDER DATA

TOWN OF THOMPSON ROUTE 438 DIRECTION B

(QUADDICK TOWN FARM RD)-S OF QUADDICK ROAD

DAY	SUN	MON	TUE	WED	THU	FRI	SAT
DATE	0	0	08/31/2010	09/01/2010	0	0	0
TYPE							
HOUR							

2010 ADT = 750 ACF = NA

****

12A	0	0	0	2	0	0	0
01A	0	0	0	1	0	0	0
02A	0	0	0	1	0	0	0
03A	0	0	2	0	0	0	0
04A	0	0	2	0	0	0	0
05A	0	0	9	0	0	0	0
06A	0	0	41	0	0	0	0
07A	0	0	49	0	0	0	0
08A	0	0	46	0	0	0	0
09A	0	0	45	0	0	0	0
10A	0	0	67	0	0	0	0
11A	0	0	51	0	0	0	0
12P	0	0	61	0	0	0	0
01P	0	0	73	0	0	0	0
02P	0	0	52	0	0	0	0
03P	0	0	56	0	0	0	0
04P	0	0	83	0	0	0	0
05P	0	0	66	0	0	0	0
06P	0	0	50	0	0	0	0
07P	0	0	26	0	0	0	0
08P	0	0	19	0	0	0	0
09P	0	0	12	0	0	0	0
10P	0	0	6	0	0	0	0
11P	0	0	6	0	0	0	0
TOT	0	0	822	4	0	0	0

STATE OF CONNECTICUT
DEPARTMENT OF TRANSPORTATION
BUREAU OF POLICY AND PLANNING
PLANNING INVENTORY AND DATA

TRAFFIC RECORDER DATA

TOWN OF THOMPSON ROUTE 438 DIRECTION B

(QUADDICK TOWN FARM RD)-S OF QUADDICK ROAD

DAY	SUN	MON	TUE	WED	THU	FRI	SAT
DATE	0	0	0	09/05/2007	09/06/2007	0	0
TYPE							
HOUR							

2007 ADT = 750 ACF = NA

****

12A	0	0	0	0	3	0	0
01A	0	0	0	0	0	0	0
02A	0	0	0	0	0	0	0
03A	0	0	0	0	1	0	0
04A	0	0	0	7	0	0	0
05A	0	0	0	10	0	0	0
06A	0	0	0	35	0	0	0
07A	0	0	0	53	0	0	0
08A	0	0	0	57	0	0	0
09A	0	0	0	51	0	0	0
10A	0	0	0	47	0	0	0
11A	0	0	0	50	0	0	0
12P	0	0	0	45	0	0	0
01P	0	0	0	51	0	0	0
02P	0	0	0	64	0	0	0
03P	0	0	0	75	0	0	0
04P	0	0	0	66	0	0	0
05P	0	0	0	55	0	0	0
06P	0	0	0	55	0	0	0
07P	0	0	0	35	0	0	0
08P	0	0	0	25	0	0	0
09P	0	0	0	15	0	0	0
10P	0	0	0	9	0	0	0
11P	0	0	0	4	0	0	0
TOT	0	0	0	809	4	0	0