* ACF 0.99 APPLIED TO ROUTE 82
FROM ROUTE 163 (E JCT) IN MONTVILLE TO I-395 SB OFF RAMP (EXIT 80) IN NORWICH
(BASED ON STATION 5322 NORWICH 2011)

** ACF 0.99 APPLIED TO ROUTE 2
FROM ROUTE 12 (E JCT) IN NORWICH TO ROUTE 164 IN PRESTON
(BASED ON STATION 5022 PRESTON 2011)

*** ACF 0.96 APPLIED TO ROUTE 32
FROM ROUTE 2 WB ON RAMP IN NORWICH TO SR 661 (THREAD CITY ROAD) IN WINDHAM
(BASED ON STATION 5010 FRANKLIN 2011)

**** ACF 0.99 APPLIED TO SCOTLAND ROAD
FROM CANTERBURY TPKE IN NORWICH TO SPRAGUE TOWN LINE
(BASED ON STATION 5188 NORWICH 2011)

* 2011 ADT (not counted on 2014)

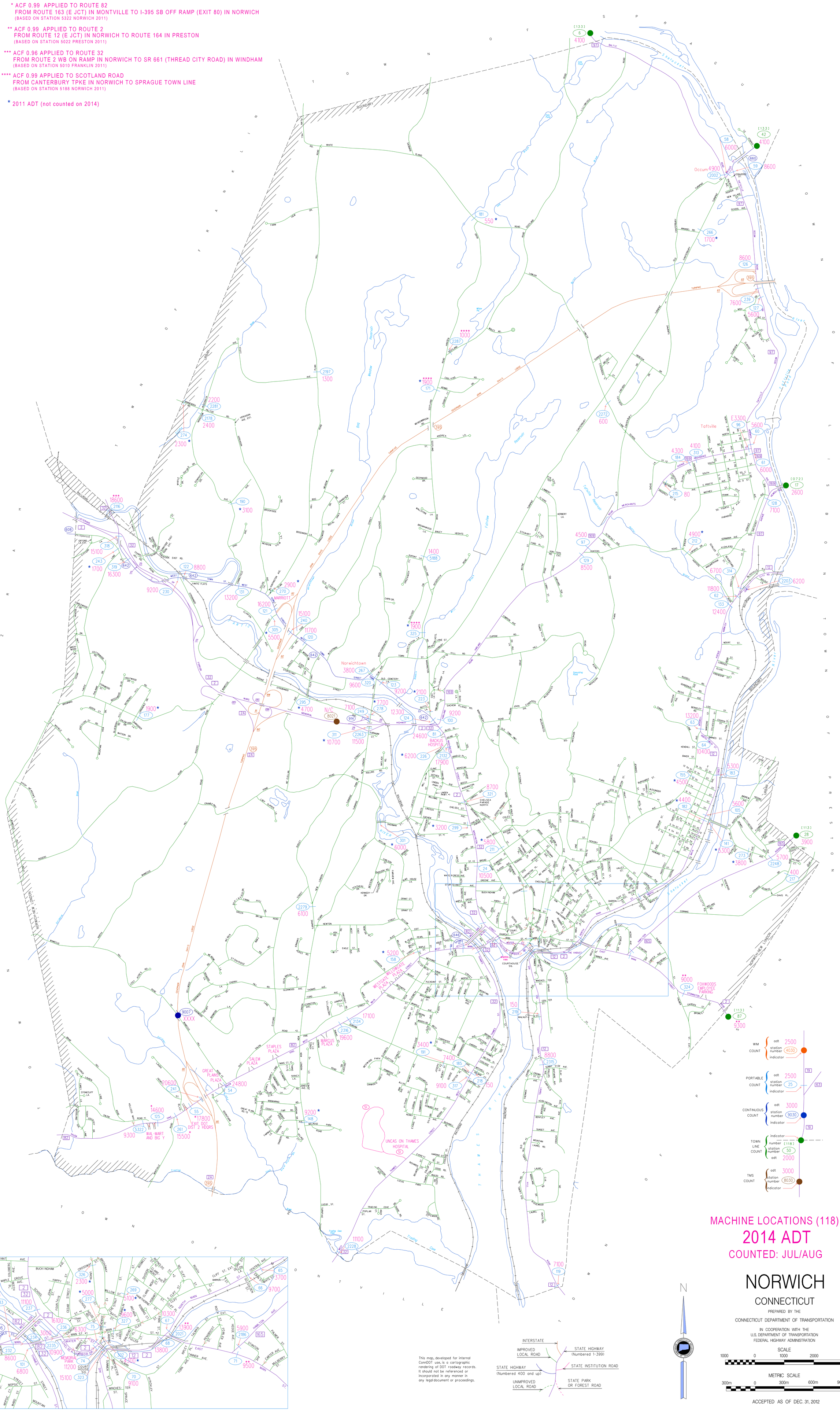

MACHINE LOCATIONS (118)

2014 ADT

COUNTED: JUL/AUG

NORWICH

CONNECTICUT

PREPARED BY THE

CONNECTICUT DEPARTMENT OF TRANSPORTATION

IN COOPERATION WITH THE
U.S. DEPARTMENT OF TRANSPORTATION
FEDERAL HIGHWAY ADMINISTRATION

This map, developed for internal ConnDOT use, is a cartographic rendering of DOT roadway records. It should not be referenced or incorporated in any manner in any legal document or proceedings.

INTERSTATE
IMPROVED LOCAL ROAD
STATE HIGHWAY (Numbered 1-399)
STATE INSTITUTION ROAD
STATE HIGHWAY (Numbered 400 and up)
UNIMPROVED LOCAL ROAD
STATE PARK OR FOREST ROAD

SCALE
1000 0 1000 2000 3000 FEET

METRIC SCALE
300m 0 300m 600m 900m

ACCEPTED AS OF DEC. 31, 2012

STATE OF CONNECTICUT
DEPARTMENT OF TRANSPORTATION
BUREAU OF POLICY AND PLANNING
PLANNING INVENTORY AND DATA

TRAFFIC RECORDER DATA

TOWN OF NORWICH ROUTE 2 DIRECTION B

SOUTH OF BROAD STREET

DAY	SUN	MON	TUE	WED	THU	FRI	SAT
DATE	0	07/14/2014	07/15/2014	0	0	0	0
TYPE							
HOUR							

2014 ADT = 10500 ACF = NA

****

12A	0	0	113	0	0	0	0
01A	0	0	60	0	0	0	0
02A	0	0	55	0	0	0	0
03A	0	0	44	0	0	0	0
04A	0	0	83	0	0	0	0
05A	0	144	0	0	0	0	0
06A	0	338	0	0	0	0	0
07A	0	615	0	0	0	0	0
08A	0	704	0	0	0	0	0
09A	0	693	0	0	0	0	0
10A	0	823	0	0	0	0	0
11A	0	755	0	0	0	0	0
12P	0	768	0	0	0	0	0
01P	0	766	0	0	0	0	0
02P	0	871	0	0	0	0	0
03P	0	874	0	0	0	0	0
04P	0	863	0	0	0	0	0
05P	0	758	0	0	0	0	0
06P	0	574	0	0	0	0	0
07P	0	496	0	0	0	0	0
08P	0	356	0	0	0	0	0
09P	0	277	0	0	0	0	0
10P	0	206	0	0	0	0	0
11P	0	201	0	0	0	0	0
TOT	0	11082	355	0	0	0	0

STATE OF CONNECTICUT
DEPARTMENT OF TRANSPORTATION
BUREAU OF POLICY AND PLANNING
PLANNING INVENTORY AND DATA

TRAFFIC RECORDER DATA

TOWN OF NORWICH ROUTE 82 DIRECTION N

SW OF WAWECUS HILL ROAD #2

DAY	SUN	MON	TUE	WED	THU	FRI	SAT
DATE	0	0	0	07/16/2014	07/17/2014	0	0
TYPE							
HOUR							

2014 ADT = 11900 ACF = NA

****

12A	0	0	0	0	83	0	0
01A	0	0	0	0	59	0	0
02A	0	0	0	0	41	0	0
03A	0	0	0	0	48	0	0
04A	0	0	0	0	43	0	0
05A	0	0	0	93	0	0	0
06A	0	0	0	263	0	0	0
07A	0	0	0	612	0	0	0
08A	0	0	0	827	0	0	0
09A	0	0	0	822	0	0	0
10A	0	0	0	776	0	0	0
11A	0	0	0	947	0	0	0
12P	0	0	0	939	0	0	0
01P	0	0	0	961	0	0	0
02P	0	0	0	945	0	0	0
03P	0	0	0	1017	0	0	0
04P	0	0	0	1002	0	0	0
05P	0	0	0	1039	0	0	0
06P	0	0	0	673	0	0	0
07P	0	0	0	526	0	0	0
08P	0	0	0	489	0	0	0
09P	0	0	0	346	0	0	0
10P	0	0	0	206	0	0	0
11P	0	0	0	154	0	0	0
TOT	0	0	0	12637	274	0	0

STATE OF CONNECTICUT
DEPARTMENT OF TRANSPORTATION
BUREAU OF POLICY AND PLANNING
PLANNING INVENTORY AND DATA

TRAFFIC RECORDER DATA

TOWN OF NORWICH ROUTE 82 DIRECTION S

SW OF WAWECUS HILL ROAD #2

DAY	SUN	MON	TUE	WED	THU	FRI	SAT
DATE	0	0	0	07/16/2014	07/17/2014	0	0
TYPE							
HOUR							

2014 ADT = 12900 ACF = NA

****

12A	0	0	0	0	105	0	0
01A	0	0	0	0	64	0	0
02A	0	0	0	0	56	0	0
03A	0	0	0	0	41	0	0
04A	0	0	0	0	87	0	0
05A	0	0	0	226	0	0	0
06A	0	0	0	356	0	0	0
07A	0	0	0	631	0	0	0
08A	0	0	0	755	0	0	0
09A	0	0	0	833	0	0	0
10A	0	0	0	902	0	0	0
11A	0	0	0	1018	0	0	0
12P	0	0	0	1031	0	0	0
01P	0	0	0	1086	0	0	0
02P	0	0	0	1101	0	0	0
03P	0	0	0	1026	0	0	0
04P	0	0	0	1075	0	0	0
05P	0	0	0	962	0	0	0
06P	0	0	0	725	0	0	0
07P	0	0	0	534	0	0	0
08P	0	0	0	606	0	0	0
09P	0	0	0	411	0	0	0
10P	0	0	0	233	0	0	0
11P	0	0	0	127	0	0	0
TOT	0	0	0	13638	353	0	0

STATE OF CONNECTICUT
DEPARTMENT OF TRANSPORTATION
BUREAU OF POLICY AND PLANNING
PLANNING INVENTORY AND DATA

TRAFFIC RECORDER DATA

TOWN OF NORWICH ROUTE 82 DIRECTION B

SW OF I-395 SB OFF RAMP (EXIT 80)

DAY	SUN	MON	TUE	WED	THU	FRI	SAT
DATE	0	0	0	07/16/2014	07/17/2014	0	0
TYPE							
HOUR							

2014 ADT = 17800 ACF = 0.99

****

12A	0	0	0	0	86	0	0
01A	0	0	0	0	57	0	0
02A	0	0	0	0	58	0	0
03A	0	0	0	0	55	0	0
04A	0	0	0	0	118	0	0
05A	0	0	0	271	0	0	0
06A	0	0	0	496	0	0	0
07A	0	0	0	939	0	0	0
08A	0	0	0	1125	0	0	0
09A	0	0	0	1207	0	0	0
10A	0	0	0	1231	0	0	0
11A	0	0	0	1433	0	0	0
12P	0	0	0	1385	0	0	0
01P	0	0	0	1507	0	0	0
02P	0	0	0	1416	0	0	0
03P	0	0	0	1578	0	0	0
04P	0	0	0	1565	0	0	0
05P	0	0	0	1435	0	0	0
06P	0	0	0	1088	0	0	0
07P	0	0	0	827	0	0	0
08P	0	0	0	734	0	0	0
09P	0	0	0	494	0	0	0
10P	0	0	0	234	0	0	0
11P	0	0	0	163	0	0	0
TOT	0	0	0	19128	374	0	0

STATE OF CONNECTICUT
DEPARTMENT OF TRANSPORTATION
BUREAU OF POLICY AND PLANNING
PLANNING INVENTORY AND DATA

TRAFFIC RECORDER DATA

TOWN OF NORWICH ROUTE 97 DIRECTION B

NE OF CANTERBURY TURNPIKE

DAY	SUN	MON	TUE	WED	THU	FRI	SAT
DATE	0	06/30/2014	07/01/2014	0	0	0	0
TYPE							
HOUR							

2014 ADT = 6000 ACF = NA

****

12A	0	0	59	0	0	0	0
01A	0	0	32	0	0	0	0
02A	0	0	23	0	0	0	0
03A	0	25	25	0	0	0	0
04A	0	54	0	0	0	0	0
05A	0	141	0	0	0	0	0
06A	0	271	0	0	0	0	0
07A	0	328	0	0	0	0	0
08A	0	377	0	0	0	0	0
09A	0	347	0	0	0	0	0
10A	0	367	0	0	0	0	0
11A	0	385	0	0	0	0	0
12P	0	430	0	0	0	0	0
01P	0	374	0	0	0	0	0
02P	0	451	0	0	0	0	0
03P	0	485	0	0	0	0	0
04P	0	549	0	0	0	0	0
05P	0	523	0	0	0	0	0
06P	0	390	0	0	0	0	0
07P	0	308	0	0	0	0	0
08P	0	305	0	0	0	0	0
09P	0	194	0	0	0	0	0
10P	0	129	0	0	0	0	0
11P	0	83	0	0	0	0	0
TOT	0	6516	139	0	0	0	0

STATE OF CONNECTICUT
DEPARTMENT OF TRANSPORTATION
BUREAU OF POLICY AND PLANNING
PLANNING INVENTORY AND DATA

TRAFFIC RECORDER DATA

TOWN OF NORWICH ROUTE 97 DIRECTION B

SOUTH OF SR 660 (BRIDGE ST)

DAY	SUN	MON	TUE	WED	THU	FRI	SAT
DATE	0	06/30/2014	07/01/2014	07/02/2014	0	0	0
TYPE							
HOUR							

2014 ADT = 8600 ACF = NA

****

12A	0	0	58	65	0	0	0
01A	0	0	42	45	0	0	0
02A	0	0	42	37	0	0	0
03A	0	46	44	0	0	0	0
04A	0	101	123	0	0	0	0
05A	0	248	251	0	0	0	0
06A	0	426	428	0	0	0	0
07A	0	498	513	0	0	0	0
08A	0	494	476	0	0	0	0
09A	0	450	504	0	0	0	0
10A	0	472	501	0	0	0	0
11A	0	512	507	0	0	0	0
12P	0	546	528	0	0	0	0
01P	0	554	542	0	0	0	0
02P	0	634	623	0	0	0	0
03P	0	694	692	0	0	0	0
04P	0	856	860	0	0	0	0
05P	0	681	678	0	0	0	0
06P	0	593	584	0	0	0	0
07P	0	456	449	0	0	0	0
08P	0	393	384	0	0	0	0
09P	0	292	274	0	0	0	0
10P	0	230	226	0	0	0	0
11P	0	160	161	0	0	0	0
TOT	0	9336	9490	147	0	0	0

STATE OF CONNECTICUT
DEPARTMENT OF TRANSPORTATION
BUREAU OF POLICY AND PLANNING
PLANNING INVENTORY AND DATA

TRAFFIC RECORDER DATA

TOWN OF NORWICH ROUTE 97 DIRECTION B

NORTH OF ROUTE 169 (N JCT)

DAY	SUN	MON	TUE	WED	THU	FRI	SAT
DATE	0	06/30/2014	07/01/2014	0	0	0	0
TYPE							
HOUR							

2014 ADT = 5600 ACF = NA

****

12A	0	0	84	0	0	0	0
01A	0	0	29	0	0	0	0
02A	0	0	28	0	0	0	0
03A	0	0	38	0	0	0	0
04A	0	62	0	0	0	0	0
05A	0	140	0	0	0	0	0
06A	0	265	0	0	0	0	0
07A	0	324	0	0	0	0	0
08A	0	399	0	0	0	0	0
09A	0	352	0	0	0	0	0
10A	0	337	0	0	0	0	0
11A	0	357	0	0	0	0	0
12P	0	406	0	0	0	0	0
01P	0	376	0	0	0	0	0
02P	0	440	0	0	0	0	0
03P	0	490	0	0	0	0	0
04P	0	512	0	0	0	0	0
05P	0	441	0	0	0	0	0
06P	0	303	0	0	0	0	0
07P	0	257	0	0	0	0	0
08P	0	215	0	0	0	0	0
09P	0	189	0	0	0	0	0
10P	0	118	0	0	0	0	0
11P	0	96	0	0	0	0	0
TOT	0	6079	179	0	0	0	0

STATE OF CONNECTICUT
DEPARTMENT OF TRANSPORTATION
BUREAU OF POLICY AND PLANNING
PLANNING INVENTORY AND DATA

TRAFFIC RECORDER DATA

TOWN OF NORWICH ROUTE 97 DIRECTION B

SOUTH OF ROUTE 169 (N JCT)

DAY	SUN	MON	TUE	WED	THU	FRI	SAT
DATE	0	06/30/2014	07/01/2014	0	0	0	0
TYPE							
HOUR							

2014 ADT = 6000 ACF = NA

****

12A	0	0	82	0	0	0	0
01A	0	0	30	0	0	0	0
02A	0	0	33	0	0	0	0
03A	0	0	41	0	0	0	0
04A	0	63	0	0	0	0	0
05A	0	148	0	0	0	0	0
06A	0	272	0	0	0	0	0
07A	0	308	0	0	0	0	0
08A	0	422	0	0	0	0	0
09A	0	365	0	0	0	0	0
10A	0	394	0	0	0	0	0
11A	0	390	0	0	0	0	0
12P	0	417	0	0	0	0	0
01P	0	434	0	0	0	0	0
02P	0	476	0	0	0	0	0
03P	0	533	0	0	0	0	0
04P	0	532	0	0	0	0	0
05P	0	477	0	0	0	0	0
06P	0	305	0	0	0	0	0
07P	0	281	0	0	0	0	0
08P	0	230	0	0	0	0	0
09P	0	206	0	0	0	0	0
10P	0	118	0	0	0	0	0
11P	0	97	0	0	0	0	0
TOT	0	6468	186	0	0	0	0

STATE OF CONNECTICUT
DEPARTMENT OF TRANSPORTATION
BUREAU OF POLICY AND PLANNING
PLANNING INVENTORY AND DATA

TRAFFIC RECORDER DATA

TOWN OF NORWICH ROUTE 12 DIRECTION B

SW OF ROUTE 97

DAY	SUN	MON	TUE	WED	THU	FRI	SAT
DATE	0	06/30/2014	07/01/2014	0	0	0	0
TYPE							
HOUR							
	2014 ADT = 11800		ACF = NA				
	**********						
12A	0	0	127	0	0	0	0
01A	0	0	77	0	0	0	0
02A	0	0	64	0	0	0	0
03A	0	0	45	0	0	0	0
04A	0	0	88	0	0	0	0
05A	0	231	0	0	0	0	0
06A	0	472	0	0	0	0	0
07A	0	594	0	0	0	0	0
08A	0	690	0	0	0	0	0
09A	0	633	0	0	0	0	0
10A	0	744	0	0	0	0	0
11A	0	834	0	0	0	0	0
12P	0	872	0	0	0	0	0
01P	0	882	0	0	0	0	0
02P	0	893	0	0	0	0	0
03P	0	1066	0	0	0	0	0
04P	0	1124	0	0	0	0	0
05P	0	955	0	0	0	0	0
06P	0	728	0	0	0	0	0
07P	0	573	0	0	0	0	0
08P	0	519	0	0	0	0	0
09P	0	426	0	0	0	0	0
10P	0	250	0	0	0	0	0
11P	0	180	0	0	0	0	0
TOT	0	12666	401	0	0	0	0

STATE OF CONNECTICUT
DEPARTMENT OF TRANSPORTATION
BUREAU OF POLICY AND PLANNING
PLANNING INVENTORY AND DATA

TRAFFIC RECORDER DATA

TOWN OF NORWICH ROUTE 12 DIRECTION B

NORTH OF BOSWELL AVENUE

DAY	SUN	MON	TUE	WED	THU	FRI	SAT
DATE	0	0	07/08/2014	07/09/2014	0	0	0
TYPE							
HOUR							

2014 ADT = 13200 ACF = NA

****

12A	0	0	0	119	0	0	0
01A	0	0	0	91	0	0	0
02A	0	0	0	51	0	0	0
03A	0	0	0	55	0	0	0
04A	0	0	87	0	0	0	0
05A	0	0	254	0	0	0	0
06A	0	0	420	0	0	0	0
07A	0	0	638	0	0	0	0
08A	0	0	742	0	0	0	0
09A	0	0	774	0	0	0	0
10A	0	0	794	0	0	0	0
11A	0	0	892	0	0	0	0
12P	0	0	1050	0	0	0	0
01P	0	0	1031	0	0	0	0
02P	0	0	1026	0	0	0	0
03P	0	0	1133	0	0	0	0
04P	0	0	1168	0	0	0	0
05P	0	0	1007	0	0	0	0
06P	0	0	860	0	0	0	0
07P	0	0	729	0	0	0	0
08P	0	0	606	0	0	0	0
09P	0	0	422	0	0	0	0
10P	0	0	250	0	0	0	0
11P	0	0	174	0	0	0	0
TOT	0	0	14057	316	0	0	0

STATE OF CONNECTICUT
DEPARTMENT OF TRANSPORTATION
BUREAU OF POLICY AND PLANNING
PLANNING INVENTORY AND DATA

TRAFFIC RECORDER DATA

TOWN OF NORWICH ROUTE 12 DIRECTION B

SE OF BARNES STREET

DAY	SUN	MON	TUE	WED	THU	FRI	SAT
DATE	0	0	07/08/2014	07/09/2014	0	0	0
TYPE							
HOUR							

2014 ADT = 10400 ACF = NA

****

12A	0	0	0	117	0	0	0
01A	0	0	0	89	0	0	0
02A	0	0	0	39	0	0	0
03A	0	0	0	51	0	0	0
04A	0	0	92	0	0	0	0
05A	0	0	228	0	0	0	0
06A	0	0	422	0	0	0	0
07A	0	0	638	0	0	0	0
08A	0	0	650	0	0	0	0
09A	0	0	609	0	0	0	0
10A	0	0	640	0	0	0	0
11A	0	0	755	0	0	0	0
12P	0	0	744	0	0	0	0
01P	0	0	756	0	0	0	0
02P	0	0	804	0	0	0	0
03P	0	0	868	0	0	0	0
04P	0	0	907	0	0	0	0
05P	0	0	790	0	0	0	0
06P	0	0	583	0	0	0	0
07P	0	0	463	0	0	0	0
08P	0	0	428	0	0	0	0
09P	0	0	307	0	0	0	0
10P	0	0	175	0	0	0	0
11P	0	0	121	0	0	0	0
TOT	0	0	10980	296	0	0	0

STATE OF CONNECTICUT
DEPARTMENT OF TRANSPORTATION
BUREAU OF POLICY AND PLANNING
PLANNING INVENTORY AND DATA

TRAFFIC RECORDER DATA

TOWN OF NORWICH ROUTE 12 DIRECTION B

NE OF ERIN STREET

DAY	SUN	MON	TUE	WED	THU	FRI	SAT
DATE	0	0	07/08/2014	07/09/2014	0	0	0
TYPE							
HOUR							

2014 ADT = 3700 ACF = NA

****

12A	0	0	0	46	0	0	0
01A	0	0	0	37	0	0	0
02A	0	0	0	20	0	0	0
03A	0	0	0	9	0	0	0
04A	0	0	0	31	0	0	0
05A	0	0	54	0	0	0	0
06A	0	0	86	0	0	0	0
07A	0	0	170	0	0	0	0
08A	0	0	193	0	0	0	0
09A	0	0	191	0	0	0	0
10A	0	0	234	0	0	0	0
11A	0	0	231	0	0	0	0
12P	0	0	297	0	0	0	0
01P	0	0	255	0	0	0	0
02P	0	0	310	0	0	0	0
03P	0	0	331	0	0	0	0
04P	0	0	384	0	0	0	0
05P	0	0	291	0	0	0	0
06P	0	0	208	0	0	0	0
07P	0	0	176	0	0	0	0
08P	0	0	157	0	0	0	0
09P	0	0	130	0	0	0	0
10P	0	0	73	0	0	0	0
11P	0	0	67	0	0	0	0
TOT	0	0	3838	143	0	0	0

STATE OF CONNECTICUT
DEPARTMENT OF TRANSPORTATION
BUREAU OF POLICY AND PLANNING
PLANNING INVENTORY AND DATA

TRAFFIC RECORDER DATA

TOWN OF NORWICH ROUTE 12 DIRECTION B

NE OF SOUTH GOLDEN STREET

DAY	SUN	MON	TUE	WED	THU	FRI	SAT
DATE	0	0	07/08/2014	07/09/2014	0	0	0
TYPE							
HOUR							

2014 ADT = 9700 ACF = NA

****

12A	0	0	0	147	0	0	0
01A	0	0	0	96	0	0	0
02A	0	0	0	73	0	0	0
03A	0	0	0	55	0	0	0
04A	0	0	0	108	0	0	0
05A	0	0	207	0	0	0	0
06A	0	0	403	0	0	0	0
07A	0	0	556	0	0	0	0
08A	0	0	587	0	0	0	0
09A	0	0	535	0	0	0	0
10A	0	0	569	0	0	0	0
11A	0	0	612	0	0	0	0
12P	0	0	682	0	0	0	0
01P	0	0	642	0	0	0	0
02P	0	0	758	0	0	0	0
03P	0	0	775	0	0	0	0
04P	0	0	778	0	0	0	0
05P	0	0	653	0	0	0	0
06P	0	0	553	0	0	0	0
07P	0	0	478	0	0	0	0
08P	0	0	411	0	0	0	0
09P	0	0	378	0	0	0	0
10P	0	0	280	0	0	0	0
11P	0	0	219	0	0	0	0
TOT	0	0	10076	479	0	0	0

STATE OF CONNECTICUT
DEPARTMENT OF TRANSPORTATION
BUREAU OF POLICY AND PLANNING
PLANNING INVENTORY AND DATA

TRAFFIC RECORDER DATA

TOWN OF NORWICH ROUTE 12 DIRECTION B

NE OF ROUTE 2 (N JCT)

DAY	SUN	MON	TUE	WED	THU	FRI	SAT
DATE	0	0	07/08/2014	07/09/2014	0	0	0
TYPE							
HOUR							

2014 ADT = 10300 ACF = NA

****

12A	0	0	0	153	0	0	0
01A	0	0	0	96	0	0	0
02A	0	0	0	61	0	0	0
03A	0	0	0	58	0	0	0
04A	0	0	0	96	0	0	0
05A	0	0	195	0	0	0	0
06A	0	0	371	0	0	0	0
07A	0	0	638	0	0	0	0
08A	0	0	685	0	0	0	0
09A	0	0	621	0	0	0	0
10A	0	0	648	0	0	0	0
11A	0	0	706	0	0	0	0
12P	0	0	784	0	0	0	0
01P	0	0	752	0	0	0	0
02P	0	0	718	0	0	0	0
03P	0	0	792	0	0	0	0
04P	0	0	785	0	0	0	0
05P	0	0	670	0	0	0	0
06P	0	0	590	0	0	0	0
07P	0	0	464	0	0	0	0
08P	0	0	435	0	0	0	0
09P	0	0	390	0	0	0	0
10P	0	0	265	0	0	0	0
11P	0	0	214	0	0	0	0
TOT	0	0	10723	464	0	0	0

STATE OF CONNECTICUT
DEPARTMENT OF TRANSPORTATION
BUREAU OF POLICY AND PLANNING
PLANNING INVENTORY AND DATA

TRAFFIC RECORDER DATA

TOWN OF NORWICH ROUTE 12 DIRECTION B

SW OF ROUTE 2 (N JCT)

DAY	SUN	MON	TUE	WED	THU	FRI	SAT
DATE	0	0	07/08/2014	07/09/2014	0	0	0
TYPE							
HOUR							
	2014 ADT = 13800		ACF = NA				
	**********						
12A	0	0	0	190	0	0	0
01A	0	0	0	134	0	0	0
02A	0	0	0	93	0	0	0
03A	0	0	0	87	0	0	0
04A	0	0	0	145	0	0	0
05A	0	0	0	350	0	0	0
06A	0	0	588	0	0	0	0
07A	0	0	813	0	0	0	0
08A	0	0	891	0	0	0	0
09A	0	0	792	0	0	0	0
10A	0	0	851	0	0	0	0
11A	0	0	921	0	0	0	0
12P	0	0	907	0	0	0	0
01P	0	0	923	0	0	0	0
02P	0	0	1019	0	0	0	0
03P	0	0	1019	0	0	0	0
04P	0	0	1024	0	0	0	0
05P	0	0	985	0	0	0	0
06P	0	0	835	0	0	0	0
07P	0	0	632	0	0	0	0
08P	0	0	632	0	0	0	0
09P	0	0	507	0	0	0	0
10P	0	0	333	0	0	0	0
11P	0	0	300	0	0	0	0
TOT	0	0	13972	999	0	0	0

STATE OF CONNECTICUT
DEPARTMENT OF TRANSPORTATION
BUREAU OF POLICY AND PLANNING
PLANNING INVENTORY AND DATA

TRAFFIC RECORDER DATA

TOWN OF NORWICH ROUTE 12 DIRECTION B

SW OF ROUTE 2 (S JCT)

DAY	SUN	MON	TUE	WED	THU	FRI	SAT
DATE	0	0	07/08/2014	07/09/2014	0	0	0
TYPE							
HOUR							

2014 ADT = 9100 ACF = NA

****

12A	0	0	0	117	0	0	0
01A	0	0	0	70	0	0	0
02A	0	0	0	38	0	0	0
03A	0	0	0	30	0	0	0
04A	0	0	0	72	0	0	0
05A	0	0	0	197	0	0	0
06A	0	0	390	0	0	0	0
07A	0	0	562	0	0	0	0
08A	0	0	604	0	0	0	0
09A	0	0	494	0	0	0	0
10A	0	0	496	0	0	0	0
11A	0	0	530	0	0	0	0
12P	0	0	591	0	0	0	0
01P	0	0	592	0	0	0	0
02P	0	0	725	0	0	0	0
03P	0	0	781	0	0	0	0
04P	0	0	799	0	0	0	0
05P	0	0	722	0	0	0	0
06P	0	0	541	0	0	0	0
07P	0	0	464	0	0	0	0
08P	0	0	399	0	0	0	0
09P	0	0	295	0	0	0	0
10P	0	0	228	0	0	0	0
11P	0	0	195	0	0	0	0
TOT	0	0	9408	524	0	0	0

STATE OF CONNECTICUT
DEPARTMENT OF TRANSPORTATION
BUREAU OF POLICY AND PLANNING
PLANNING INVENTORY AND DATA

TRAFFIC RECORDER DATA

TOWN OF NORWICH ROUTE 2 DIRECTION B

EAST OF ROUTE 165

DAY	SUN	MON	TUE	WED	THU	FRI	SAT
DATE	0	0	07/08/2014	07/09/2014	0	0	0
TYPE							
HOUR							

2014 ADT = 9500 ACF = 0.98

****

12A	0	0	0	167	0	0	0
01A	0	0	0	176	0	0	0
02A	0	0	0	99	0	0	0
03A	0	0	0	124	0	0	0
04A	0	0	0	186	0	0	0
05A	0	0	0	234	0	0	0
06A	0	0	398	0	0	0	0
07A	0	0	594	0	0	0	0
08A	0	0	630	0	0	0	0
09A	0	0	583	0	0	0	0
10A	0	0	563	0	0	0	0
11A	0	0	581	0	0	0	0
12P	0	0	583	0	0	0	0
01P	0	0	572	0	0	0	0
02P	0	0	636	0	0	0	0
03P	0	0	720	0	0	0	0
04P	0	0	739	0	0	0	0
05P	0	0	704	0	0	0	0
06P	0	0	550	0	0	0	0
07P	0	0	470	0	0	0	0
08P	0	0	395	0	0	0	0
09P	0	0	308	0	0	0	0
10P	0	0	293	0	0	0	0
11P	0	0	272	0	0	0	0
TOT	0	0	9591	986	0	0	0

STATE OF CONNECTICUT
DEPARTMENT OF TRANSPORTATION
BUREAU OF POLICY AND PLANNING
PLANNING INVENTORY AND DATA

TRAFFIC RECORDER DATA

TOWN OF NORWICH ROUTE 2 DIRECTION B

(1W EB) - SW OF WATER STREET (1W WB)

2014 ADT = 11200 ACF = NA

****

DAY	SUN	MON	TUE	WED	THU	FRI	SAT
DATE	0	07/14/2014	07/15/2014	0	0	0	0
TYPE							
HOUR							
12A	0	0	128	0	0	0	0
01A	0	0	47	0	0	0	0
02A	0	0	41	0	0	0	0
03A	0	0	52	0	0	0	0
04A	0	0	54	0	0	0	0
05A	0	151	0	0	0	0	0
06A	0	298	0	0	0	0	0
07A	0	484	0	0	0	0	0
08A	0	673	0	0	0	0	0
09A	0	717	0	0	0	0	0
10A	0	828	0	0	0	0	0
11A	0	784	0	0	0	0	0
12P	0	802	0	0	0	0	0
01P	0	880	0	0	0	0	0
02P	0	924	0	0	0	0	0
03P	0	983	0	0	0	0	0
04P	0	1046	0	0	0	0	0
05P	0	876	0	0	0	0	0
06P	0	652	0	0	0	0	0
07P	0	534	0	0	0	0	0
08P	0	444	0	0	0	0	0
09P	0	349	0	0	0	0	0
10P	0	239	0	0	0	0	0
11P	0	192	0	0	0	0	0
TOT	0	11856	322	0	0	0	0

STATE OF CONNECTICUT
DEPARTMENT OF TRANSPORTATION
BUREAU OF POLICY AND PLANNING
PLANNING INVENTORY AND DATA

TRAFFIC RECORDER DATA

TOWN OF NORWICH ROUTE 2 DIRECTION B

(1W WB) - NW OF COURTHOUSE SQUARE

DAY	SUN	MON	TUE	WED	THU	FRI	SAT
DATE	0	07/14/2014	07/15/2014	0	0	0	0
TYPE							
HOUR							

2014 ADT = 6300 ACF = NA

****

12A	0	0	63	0	0	0	0
01A	0	0	48	0	0	0	0
02A	0	0	40	0	0	0	0
03A	0	0	32	0	0	0	0
04A	0	92	0	0	0	0	0
05A	0	133	0	0	0	0	0
06A	0	238	0	0	0	0	0
07A	0	409	0	0	0	0	0
08A	0	476	0	0	0	0	0
09A	0	425	0	0	0	0	0
10A	0	417	0	0	0	0	0
11A	0	410	0	0	0	0	0
12P	0	444	0	0	0	0	0
01P	0	419	0	0	0	0	0
02P	0	446	0	0	0	0	0
03P	0	509	0	0	0	0	0
04P	0	535	0	0	0	0	0
05P	0	436	0	0	0	0	0
06P	0	330	0	0	0	0	0
07P	0	265	0	0	0	0	0
08P	0	226	0	0	0	0	0
09P	0	160	0	0	0	0	0
10P	0	118	0	0	0	0	0
11P	0	124	0	0	0	0	0
TOT	0	6612	183	0	0	0	0

STATE OF CONNECTICUT
DEPARTMENT OF TRANSPORTATION
BUREAU OF POLICY AND PLANNING
PLANNING INVENTORY AND DATA

TRAFFIC RECORDER DATA

TOWN OF NORWICH ROUTE 2 DIRECTION N

SE OF ROUTE 169

DAY	SUN	MON	TUE	WED	THU	FRI	SAT
DATE	0	07/14/2014	07/15/2014	0	0	0	0
TYPE							
HOUR							

2014 ADT = 12100 ACF = NA

****

12A	0	0	142	0	0	0	0
01A	0	0	86	0	0	0	0
02A	0	0	95	0	0	0	0
03A	0	0	62	0	0	0	0
04A	0	0	92	0	0	0	0
05A	0	0	224	0	0	0	0
06A	0	391	0	0	0	0	0
07A	0	750	0	0	0	0	0
08A	0	669	0	0	0	0	0
09A	0	734	0	0	0	0	0
10A	0	818	0	0	0	0	0
11A	0	771	0	0	0	0	0
12P	0	842	0	0	0	0	0
01P	0	815	0	0	0	0	0
02P	0	1000	0	0	0	0	0
03P	0	1198	0	0	0	0	0
04P	0	1206	0	0	0	0	0
05P	0	970	0	0	0	0	0
06P	0	641	0	0	0	0	0
07P	0	539	0	0	0	0	0
08P	0	416	0	0	0	0	0
09P	0	246	0	0	0	0	0
10P	0	220	0	0	0	0	0
11P	0	208	0	0	0	0	0
TOT	0	12434	701	0	0	0	0

STATE OF CONNECTICUT
DEPARTMENT OF TRANSPORTATION
BUREAU OF POLICY AND PLANNING
PLANNING INVENTORY AND DATA

TRAFFIC RECORDER DATA

TOWN OF NORWICH ROUTE 2 DIRECTION S

SE OF ROUTE 169

DAY	SUN	MON	TUE	WED	THU	FRI	SAT
DATE	0	07/14/2014	07/15/2014	0	0	0	0
TYPE							
HOUR							

2014 ADT = 12500 ACF = NA

****

12A	0	0	103	0	0	0	0
01A	0	0	61	0	0	0	0
02A	0	0	41	0	0	0	0
03A	0	0	48	0	0	0	0
04A	0	0	54	0	0	0	0
05A	0	0	182	0	0	0	0
06A	0	584	0	0	0	0	0
07A	0	1056	0	0	0	0	0
08A	0	1005	0	0	0	0	0
09A	0	901	0	0	0	0	0
10A	0	860	0	0	0	0	0
11A	0	831	0	0	0	0	0
12P	0	872	0	0	0	0	0
01P	0	889	0	0	0	0	0
02P	0	901	0	0	0	0	0
03P	0	958	0	0	0	0	0
04P	0	941	0	0	0	0	0
05P	0	948	0	0	0	0	0
06P	0	709	0	0	0	0	0
07P	0	556	0	0	0	0	0
08P	0	394	0	0	0	0	0
09P	0	303	0	0	0	0	0
10P	0	201	0	0	0	0	0
11P	0	158	0	0	0	0	0
TOT	0	13067	489	0	0	0	0

STATE OF CONNECTICUT
DEPARTMENT OF TRANSPORTATION
BUREAU OF POLICY AND PLANNING
PLANNING INVENTORY AND DATA

TRAFFIC RECORDER DATA

TOWN OF NORWICH ROUTE 169 DIRECTION B

NE OF HUNTERS ROAD

DAY	SUN	MON	TUE	WED	THU	FRI	SAT
DATE	0	0	07/01/2014	07/02/2014	0	0	0
TYPE							
HOUR							

2014 ADT = 4500 ACF = NA

****

12A	0	0	0	41	0	0	0
01A	0	0	0	25	0	0	0
02A	0	0	0	9	0	0	0
03A	0	0	0	20	0	0	0
04A	0	0	15	0	0	0	0
05A	0	0	87	0	0	0	0
06A	0	0	153	0	0	0	0
07A	0	0	245	0	0	0	0
08A	0	0	252	0	0	0	0
09A	0	0	252	0	0	0	0
10A	0	0	325	0	0	0	0
11A	0	0	307	0	0	0	0
12P	0	0	322	0	0	0	0
01P	0	0	259	0	0	0	0
02P	0	0	315	0	0	0	0
03P	0	0	375	0	0	0	0
04P	0	0	380	0	0	0	0
05P	0	0	390	0	0	0	0
06P	0	0	295	0	0	0	0
07P	0	0	262	0	0	0	0
08P	0	0	175	0	0	0	0
09P	0	0	186	0	0	0	0
10P	0	0	95	0	0	0	0
11P	0	0	66	0	0	0	0
TOT	0	0	4756	95	0	0	0

STATE OF CONNECTICUT
DEPARTMENT OF TRANSPORTATION
BUREAU OF POLICY AND PLANNING
PLANNING INVENTORY AND DATA

TRAFFIC RECORDER DATA

TOWN OF NORWICH ROUTE 169 DIRECTION B

NORTH OF SR 642 (TOWN STREET)

DAY	SUN	MON	TUE	WED	THU	FRI	SAT
DATE	0	07/14/2014	07/15/2014	0	0	0	0
TYPE							
HOUR							

2014 ADT = 9200 ACF = NA

****

12A	0	0	55	0	0	0	0
01A	0	0	37	0	0	0	0
02A	0	0	26	0	0	0	0
03A	0	0	22	0	0	0	0
04A	0	0	63	0	0	0	0
05A	0	0	176	0	0	0	0
06A	0	407	0	0	0	0	0
07A	0	632	0	0	0	0	0
08A	0	661	0	0	0	0	0
09A	0	595	0	0	0	0	0
10A	0	614	0	0	0	0	0
11A	0	547	0	0	0	0	0
12P	0	706	0	0	0	0	0
01P	0	597	0	0	0	0	0
02P	0	687	0	0	0	0	0
03P	0	807	0	0	0	0	0
04P	0	826	0	0	0	0	0
05P	0	734	0	0	0	0	0
06P	0	609	0	0	0	0	0
07P	0	368	0	0	0	0	0
08P	0	335	0	0	0	0	0
09P	0	270	0	0	0	0	0
10P	0	125	0	0	0	0	0
11P	0	107	0	0	0	0	0
TOT	0	9627	379	0	0	0	0

STATE OF CONNECTICUT
DEPARTMENT OF TRANSPORTATION
BUREAU OF POLICY AND PLANNING
PLANNING INVENTORY AND DATA

TRAFFIC RECORDER DATA

TOWN OF NORWICH ROUTE 32 DIRECTION B

SE OF ROUTE 82 (S JCT)

DAY	SUN	MON	TUE	WED	THU	FRI	SAT
DATE	0	07/14/2014	07/15/2014	0	0	0	0
TYPE							
HOUR							

2014 ADT = 6800 ACF = NA

****

12A	0	0	129	0	0	0	0
01A	0	0	68	0	0	0	0
02A	0	0	42	0	0	0	0
03A	0	0	39	0	0	0	0
04A	0	0	82	0	0	0	0
05A	0	94	0	0	0	0	0
06A	0	196	0	0	0	0	0
07A	0	448	0	0	0	0	0
08A	0	450	0	0	0	0	0
09A	0	425	0	0	0	0	0
10A	0	443	0	0	0	0	0
11A	0	435	0	0	0	0	0
12P	0	493	0	0	0	0	0
01P	0	467	0	0	0	0	0
02P	0	518	0	0	0	0	0
03P	0	566	0	0	0	0	0
04P	0	568	0	0	0	0	0
05P	0	524	0	0	0	0	0
06P	0	367	0	0	0	0	0
07P	0	269	0	0	0	0	0
08P	0	249	0	0	0	0	0
09P	0	182	0	0	0	0	0
10P	0	179	0	0	0	0	0
11P	0	161	0	0	0	0	0
TOT	0	7034	360	0	0	0	0

STATE OF CONNECTICUT
DEPARTMENT OF TRANSPORTATION
BUREAU OF POLICY AND PLANNING
PLANNING INVENTORY AND DATA

TRAFFIC RECORDER DATA

TOWN OF NORWICH ROUTE 12 DIRECTION B

NE OF 8TH STREET

DAY	SUN	MON	TUE	WED	THU	FRI	SAT
DATE	0	0	07/08/2014	07/09/2014	0	0	0
TYPE							
HOUR							

2014 ADT = 5600 ACF = NA

****

12A	0	0	0	63	0	0	0
01A	0	0	0	36	0	0	0
02A	0	0	0	23	0	0	0
03A	0	0	0	23	0	0	0
04A	0	0	32	44	0	0	0
05A	0	0	94	0	0	0	0
06A	0	0	148	0	0	0	0
07A	0	0	284	0	0	0	0
08A	0	0	305	0	0	0	0
09A	0	0	338	0	0	0	0
10A	0	0	352	0	0	0	0
11A	0	0	347	0	0	0	0
12P	0	0	430	0	0	0	0
01P	0	0	428	0	0	0	0
02P	0	0	448	0	0	0	0
03P	0	0	545	0	0	0	0
04P	0	0	495	0	0	0	0
05P	0	0	475	0	0	0	0
06P	0	0	354	0	0	0	0
07P	0	0	276	0	0	0	0
08P	0	0	255	0	0	0	0
09P	0	0	180	0	0	0	0
10P	0	0	114	0	0	0	0
11P	0	0	81	0	0	0	0
TOT	0	0	5981	189	0	0	0

STATE OF CONNECTICUT
DEPARTMENT OF TRANSPORTATION
BUREAU OF POLICY AND PLANNING
PLANNING INVENTORY AND DATA

TRAFFIC RECORDER DATA

TOWN OF NORWICH ROUTE 12 DIRECTION B

AT PRESTON TL

DAY	SUN	MON	TUE	WED	THU	FRI	SAT
DATE	0	0	07/22/2014	07/23/2014	0	0	0
TYPE							
HOUR							

2014 ADT = 7100 ACF = NA

****

12A	0	0	0	65	0	0	0
01A	0	0	0	52	0	0	0
02A	0	0	0	27	0	0	0
03A	0	0	0	28	0	0	0
04A	0	0	0	79	0	0	0
05A	0	0	211	0	0	0	0
06A	0	0	316	0	0	0	0
07A	0	0	433	0	0	0	0
08A	0	0	451	0	0	0	0
09A	0	0	355	0	0	0	0
10A	0	0	383	0	0	0	0
11A	0	0	440	0	0	0	0
12P	0	0	454	0	0	0	0
01P	0	0	461	0	0	0	0
02P	0	0	490	0	0	0	0
03P	0	0	559	0	0	0	0
04P	0	0	624	0	0	0	0
05P	0	0	573	0	0	0	0
06P	0	0	446	0	0	0	0
07P	0	0	364	0	0	0	0
08P	0	0	354	0	0	0	0
09P	0	0	247	0	0	0	0
10P	0	0	180	0	0	0	0
11P	0	0	162	0	0	0	0
TOT	0	0	7503	251	0	0	0

STATE OF CONNECTICUT
DEPARTMENT OF TRANSPORTATION
BUREAU OF POLICY AND PLANNING
PLANNING INVENTORY AND DATA

TRAFFIC RECORDER DATA

TOWN OF NORWICH ROUTE 642 DIRECTION B

(WEST TOWN STREET) - NW OF SHOLES AVENUE

DAY	SUN	MON	TUE	WED	THU	FRI	SAT
DATE	0	0	0	07/23/2014	07/24/2014	0	0
TYPE							
HOUR							

2014 ADT = 11700 ACF = NA

****

12A	0	0	0	0	89	0	0
01A	0	0	0	0	60	0	0
02A	0	0	0	0	29	0	0
03A	0	0	0	0	36	0	0
04A	0	0	0	0	84	0	0
05A	0	0	0	165	0	0	0
06A	0	0	0	299	0	0	0
07A	0	0	0	537	0	0	0
08A	0	0	0	665	0	0	0
09A	0	0	0	820	0	0	0
10A	0	0	0	915	0	0	0
11A	0	0	0	921	0	0	0
12P	0	0	0	1021	0	0	0
01P	0	0	0	980	0	0	0
02P	0	0	0	1025	0	0	0
03P	0	0	0	1028	0	0	0
04P	0	0	0	1031	0	0	0
05P	0	0	0	832	0	0	0
06P	0	0	0	634	0	0	0
07P	0	0	0	487	0	0	0
08P	0	0	0	394	0	0	0
09P	0	0	0	317	0	0	0
10P	0	0	0	216	0	0	0
11P	0	0	0	167	0	0	0
TOT	0	0	0	12454	298	0	0

STATE OF CONNECTICUT
DEPARTMENT OF TRANSPORTATION
BUREAU OF POLICY AND PLANNING
PLANNING INVENTORY AND DATA

TRAFFIC RECORDER DATA

TOWN OF NORWICH ROUTE 642 DIRECTION B

(WEST TOWN ST)-NW OF I-395 SB OFF RMP(X82)

DAY	SUN	MON	TUE	WED	THU	FRI	SAT
DATE	0	0	0	07/23/2014	07/24/2014	0	0
TYPE							
HOUR							

2014 ADT = 16200 ACF = NA

****

12A	0	0	0	0	148	0	0
01A	0	0	0	0	79	0	0
02A	0	0	0	0	56	0	0
03A	0	0	0	0	81	0	0
04A	0	0	0	0	198	0	0
05A	0	0	0	434	0	0	0
06A	0	0	0	856	0	0	0
07A	0	0	0	1086	0	0	0
08A	0	0	0	1158	0	0	0
09A	0	0	0	1034	0	0	0
10A	0	0	0	1133	0	0	0
11A	0	0	0	1095	0	0	0
12P	0	0	0	1171	0	0	0
01P	0	0	0	1153	0	0	0
02P	0	0	0	1118	0	0	0
03P	0	0	0	1297	0	0	0
04P	0	0	0	1248	0	0	0
05P	0	0	0	1174	0	0	0
06P	0	0	0	937	0	0	0
07P	0	0	0	712	0	0	0
08P	0	0	0	579	0	0	0
09P	0	0	0	351	0	0	0
10P	0	0	0	296	0	0	0
11P	0	0	0	177	0	0	0
TOT	0	0	0	17009	562	0	0

STATE OF CONNECTICUT
DEPARTMENT OF TRANSPORTATION
BUREAU OF POLICY AND PLANNING
PLANNING INVENTORY AND DATA

TRAFFIC RECORDER DATA

TOWN OF NORWICH ROUTE 642 DIRECTION B

(WEST TOWN ST) - EAST OF OTROBANDO AVE

DAY	SUN	MON	TUE	WED	THU	FRI	SAT
DATE	0	08/04/2014	08/05/2014	0	0	0	0
TYPE							
HOUR							

2014 ADT = 8800 ACF = NA

****

12A	0	0	34	0	0	0	0
01A	0	0	37	0	0	0	0
02A	0	0	32	0	0	0	0
03A	0	0	79	0	0	0	0
04A	0	0	145	0	0	0	0
05A	0	282	0	0	0	0	0
06A	0	511	0	0	0	0	0
07A	0	595	0	0	0	0	0
08A	0	626	0	0	0	0	0
09A	0	565	0	0	0	0	0
10A	0	568	0	0	0	0	0
11A	0	606	0	0	0	0	0
12P	0	567	0	0	0	0	0
01P	0	648	0	0	0	0	0
02P	0	601	0	0	0	0	0
03P	0	648	0	0	0	0	0
04P	0	701	0	0	0	0	0
05P	0	677	0	0	0	0	0
06P	0	429	0	0	0	0	0
07P	0	327	0	0	0	0	0
08P	0	274	0	0	0	0	0
09P	0	243	0	0	0	0	0
10P	0	148	0	0	0	0	0
11P	0	101	0	0	0	0	0
TOT	0	9117	327	0	0	0	0

STATE OF CONNECTICUT
DEPARTMENT OF TRANSPORTATION
BUREAU OF POLICY AND PLANNING
PLANNING INVENTORY AND DATA

TRAFFIC RECORDER DATA

TOWN OF NORWICH ROUTE 642 DIRECTION B

(TOWN STREET) - SE OF NEW LONDON TPKE

DAY	SUN	MON	TUE	WED	THU	FRI	SAT
DATE	0	07/14/2014	07/15/2014	0	0	0	0
TYPE							
HOUR							
	2014 ADT = 9200		ACF = NA				
	**********						
12A	0	0	69	0	0	0	0
01A	0	0	24	0	0	0	0
02A	0	0	26	0	0	0	0
03A	0	0	31	0	0	0	0
04A	0	0	65	0	0	0	0
05A	0	0	93	0	0	0	0
06A	0	250	0	0	0	0	0
07A	0	432	0	0	0	0	0
08A	0	505	0	0	0	0	0
09A	0	698	0	0	0	0	0
10A	0	752	0	0	0	0	0
11A	0	813	0	0	0	0	0
12P	0	846	0	0	0	0	0
01P	0	816	0	0	0	0	0
02P	0	890	0	0	0	0	0
03P	0	834	0	0	0	0	0
04P	0	807	0	0	0	0	0
05P	0	623	0	0	0	0	0
06P	0	464	0	0	0	0	0
07P	0	323	0	0	0	0	0
08P	0	252	0	0	0	0	0
09P	0	171	0	0	0	0	0
10P	0	119	0	0	0	0	0
11P	0	94	0	0	0	0	0
TOT	0	9689	308	0	0	0	0

STATE OF CONNECTICUT
DEPARTMENT OF TRANSPORTATION
BUREAU OF POLICY AND PLANNING
PLANNING INVENTORY AND DATA

TRAFFIC RECORDER DATA

TOWN OF NORWICH ROUTE 642 DIRECTION B

(TOWN STREET) - NW OF ROUTE 2

DAY	SUN	MON	TUE	WED	THU	FRI	SAT
DATE	0	07/14/2014	07/15/2014	0	0	0	0
TYPE							
HOUR							
	2014 ADT = 12300		ACF = NA				
	**********						
12A	0	0	83	0	0	0	0
01A	0	0	38	0	0	0	0
02A	0	0	36	0	0	0	0
03A	0	0	39	0	0	0	0
04A	0	0	57	0	0	0	0
05A	0	0	129	0	0	0	0
06A	0	344	0	0	0	0	0
07A	0	648	0	0	0	0	0
08A	0	697	0	0	0	0	0
09A	0	872	0	0	0	0	0
10A	0	891	0	0	0	0	0
11A	0	954	0	0	0	0	0
12P	0	1063	0	0	0	0	0
01P	0	1030	0	0	0	0	0
02P	0	1056	0	0	0	0	0
03P	0	1120	0	0	0	0	0
04P	0	1046	0	0	0	0	0
05P	0	941	0	0	0	0	0
06P	0	732	0	0	0	0	0
07P	0	573	0	0	0	0	0
08P	0	414	0	0	0	0	0
09P	0	299	0	0	0	0	0
10P	0	190	0	0	0	0	0
11P	0	148	0	0	0	0	0
TOT	0	13018	382	0	0	0	0

STATE OF CONNECTICUT
DEPARTMENT OF TRANSPORTATION
BUREAU OF POLICY AND PLANNING
PLANNING INVENTORY AND DATA

TRAFFIC RECORDER DATA

TOWN OF NORWICH ROUTE 82 DIRECTION B

EAST OF DRIVE TO WALMART & BIG Y

DAY	SUN	MON	TUE	WED	THU	FRI	SAT
DATE	0	0	0	07/16/2014	07/17/2014	0	0
TYPE							
HOUR							

2014 ADT = 14600 ACF = 0.99

****

12A	0	0	0	0	62	0	0
01A	0	0	0	0	41	0	0
02A	0	0	0	0	51	0	0
03A	0	0	0	0	42	0	0
04A	0	0	0	0	77	0	0
05A	0	0	0	164	0	0	0
06A	0	0	0	392	0	0	0
07A	0	0	0	805	0	0	0
08A	0	0	0	903	0	0	0
09A	0	0	0	950	0	0	0
10A	0	0	0	1000	0	0	0
11A	0	0	0	1075	0	0	0
12P	0	0	0	1109	0	0	0
01P	0	0	0	1164	0	0	0
02P	0	0	0	1204	0	0	0
03P	0	0	0	1249	0	0	0
04P	0	0	0	1300	0	0	0
05P	0	0	0	1380	0	0	0
06P	0	0	0	969	0	0	0
07P	0	0	0	727	0	0	0
08P	0	0	0	608	0	0	0
09P	0	0	0	400	0	0	0
10P	0	0	0	202	0	0	0
11P	0	0	0	105	0	0	0
TOT	0	0	0	15706	273	0	0

STATE OF CONNECTICUT
DEPARTMENT OF TRANSPORTATION
BUREAU OF POLICY AND PLANNING
PLANNING INVENTORY AND DATA

TRAFFIC RECORDER DATA

TOWN OF NORWICH ROUTE 97 DIRECTION B

NORTH OF I-395 SB ON RAMP

DAY	SUN	MON	TUE	WED	THU	FRI	SAT
DATE	0	06/30/2014	07/01/2014	0	0	0	0
TYPE							
HOUR							

2014 ADT = 8600 ACF = NA

****

12A	0	0	87	0	0	0	0
01A	0	0	44	0	0	0	0
02A	0	0	52	0	0	0	0
03A	0	0	42	0	0	0	0
04A	0	91	0	0	0	0	0
05A	0	257	0	0	0	0	0
06A	0	437	0	0	0	0	0
07A	0	548	0	0	0	0	0
08A	0	531	0	0	0	0	0
09A	0	505	0	0	0	0	0
10A	0	491	0	0	0	0	0
11A	0	536	0	0	0	0	0
12P	0	561	0	0	0	0	0
01P	0	522	0	0	0	0	0
02P	0	653	0	0	0	0	0
03P	0	726	0	0	0	0	0
04P	0	832	0	0	0	0	0
05P	0	702	0	0	0	0	0
06P	0	529	0	0	0	0	0
07P	0	430	0	0	0	0	0
08P	0	375	0	0	0	0	0
09P	0	258	0	0	0	0	0
10P	0	189	0	0	0	0	0
11P	0	117	0	0	0	0	0
TOT	0	9290	225	0	0	0	0

STATE OF CONNECTICUT
DEPARTMENT OF TRANSPORTATION
BUREAU OF POLICY AND PLANNING
PLANNING INVENTORY AND DATA

TRAFFIC RECORDER DATA

TOWN OF NORWICH ROUTE 97 DIRECTION B

SOUTH OF MISH DRIVE

DAY	SUN	MON	TUE	WED	THU	FRI	SAT
DATE	0	06/30/2014	07/01/2014	0	0	0	0
TYPE							
HOUR							

2014 ADT = 5600 ACF = NA

****

12A	0	0	84	0	0	0	0
01A	0	0	29	0	0	0	0
02A	0	0	27	0	0	0	0
03A	0	0	36	0	0	0	0
04A	0	62	0	0	0	0	0
05A	0	145	0	0	0	0	0
06A	0	270	0	0	0	0	0
07A	0	340	0	0	0	0	0
08A	0	365	0	0	0	0	0
09A	0	332	0	0	0	0	0
10A	0	346	0	0	0	0	0
11A	0	345	0	0	0	0	0
12P	0	395	0	0	0	0	0
01P	0	372	0	0	0	0	0
02P	0	428	0	0	0	0	0
03P	0	482	0	0	0	0	0
04P	0	503	0	0	0	0	0
05P	0	460	0	0	0	0	0
06P	0	325	0	0	0	0	0
07P	0	256	0	0	0	0	0
08P	0	223	0	0	0	0	0
09P	0	208	0	0	0	0	0
10P	0	129	0	0	0	0	0
11P	0	109	0	0	0	0	0
TOT	0	6095	176	0	0	0	0

STATE OF CONNECTICUT
DEPARTMENT OF TRANSPORTATION
BUREAU OF POLICY AND PLANNING
PLANNING INVENTORY AND DATA

TRAFFIC RECORDER DATA

TOWN OF NORWICH ROUTE 97 DIRECTION B

SOUTH OF TERRACE AVENUE

DAY	SUN	MON	TUE	WED	THU	FRI	SAT
DATE	0	06/30/2014	07/01/2014	0	0	0	0
TYPE							
HOUR							

2014 ADT = 7100 ACF = NA

****

12A	0	0	112	0	0	0	0
01A	0	0	89	0	0	0	0
02A	0	0	51	0	0	0	0
03A	0	0	40	0	0	0	0
04A	0	62	0	0	0	0	0
05A	0	145	0	0	0	0	0
06A	0	246	0	0	0	0	0
07A	0	318	0	0	0	0	0
08A	0	444	0	0	0	0	0
09A	0	389	0	0	0	0	0
10A	0	420	0	0	0	0	0
11A	0	513	0	0	0	0	0
12P	0	506	0	0	0	0	0
01P	0	495	0	0	0	0	0
02P	0	574	0	0	0	0	0
03P	0	642	0	0	0	0	0
04P	0	677	0	0	0	0	0
05P	0	547	0	0	0	0	0
06P	0	381	0	0	0	0	0
07P	0	320	0	0	0	0	0
08P	0	284	0	0	0	0	0
09P	0	265	0	0	0	0	0
10P	0	183	0	0	0	0	0
11P	0	144	0	0	0	0	0
TOT	0	7555	292	0	0	0	0

STATE OF CONNECTICUT
DEPARTMENT OF TRANSPORTATION
BUREAU OF POLICY AND PLANNING
PLANNING INVENTORY AND DATA

TRAFFIC RECORDER DATA

TOWN OF NORWICH ROUTE 169 DIRECTION B

SW OF HUNTERS ROAD

DAY	SUN	MON	TUE	WED	THU	FRI	SAT
DATE	0	0	07/01/2014	07/02/2014	0	0	0
TYPE							
HOUR							

2014 ADT = 8500 ACF = NA

****

12A	0	0	0	62	0	0	0
01A	0	0	0	48	0	0	0
02A	0	0	0	31	0	0	0
03A	0	0	0	40	0	0	0
04A	0	0	46	0	0	0	0
05A	0	0	179	0	0	0	0
06A	0	0	318	0	0	0	0
07A	0	0	463	0	0	0	0
08A	0	0	497	0	0	0	0
09A	0	0	542	0	0	0	0
10A	0	0	590	0	0	0	0
11A	0	0	578	0	0	0	0
12P	0	0	601	0	0	0	0
01P	0	0	575	0	0	0	0
02P	0	0	665	0	0	0	0
03P	0	0	718	0	0	0	0
04P	0	0	727	0	0	0	0
05P	0	0	696	0	0	0	0
06P	0	0	522	0	0	0	0
07P	0	0	413	0	0	0	0
08P	0	0	335	0	0	0	0
09P	0	0	278	0	0	0	0
10P	0	0	165	0	0	0	0
11P	0	0	105	0	0	0	0
TOT	0	0	9013	181	0	0	0

STATE OF CONNECTICUT
DEPARTMENT OF TRANSPORTATION
BUREAU OF POLICY AND PLANNING
PLANNING INVENTORY AND DATA

TRAFFIC RECORDER DATA

TOWN OF NORWICH ROUTE 642 DIRECTION B

(WEST TOWN ST) - EAST OF CONNECTICUT AVE

DAY	SUN	MON	TUE	WED	THU	FRI	SAT
DATE	0	08/04/2014	08/05/2014	0	0	0	0
TYPE							
HOUR							

2014 ADT = 13200 ACF = NA

****

12A	0	0	72	0	0	0	0
01A	0	0	58	0	0	0	0
02A	0	0	39	0	0	0	0
03A	0	0	84	0	0	0	0
04A	0	0	175	0	0	0	0
05A	0	353	0	0	0	0	0
06A	0	682	0	0	0	0	0
07A	0	826	0	0	0	0	0
08A	0	899	0	0	0	0	0
09A	0	868	0	0	0	0	0
10A	0	909	0	0	0	0	0
11A	0	977	0	0	0	0	0
12P	0	965	0	0	0	0	0
01P	0	987	0	0	0	0	0
02P	0	946	0	0	0	0	0
03P	0	1040	0	0	0	0	0
04P	0	1122	0	0	0	0	0
05P	0	996	0	0	0	0	0
06P	0	668	0	0	0	0	0
07P	0	487	0	0	0	0	0
08P	0	418	0	0	0	0	0
09P	0	293	0	0	0	0	0
10P	0	204	0	0	0	0	0
11P	0	138	0	0	0	0	0
TOT	0	13778	428	0	0	0	0

STATE OF CONNECTICUT
DEPARTMENT OF TRANSPORTATION
BUREAU OF POLICY AND PLANNING
PLANNING INVENTORY AND DATA

TRAFFIC RECORDER DATA

TOWN OF NORWICH ROUTE 12 DIRECTION B

SW OF HUNTERS ROAD

DAY	SUN	MON	TUE	WED	THU	FRI	SAT
DATE	0	06/30/2014	07/01/2014	0	0	0	0
TYPE							
HOUR							

2014 ADT = 12400 ACF = NA

****

12A	0	0	155	0	0	0	0
01A	0	0	101	0	0	0	0
02A	0	0	57	0	0	0	0
03A	0	0	46	0	0	0	0
04A	0	0	84	0	0	0	0
05A	0	221	0	0	0	0	0
06A	0	390	0	0	0	0	0
07A	0	541	0	0	0	0	0
08A	0	727	0	0	0	0	0
09A	0	672	0	0	0	0	0
10A	0	778	0	0	0	0	0
11A	0	926	0	0	0	0	0
12P	0	948	0	0	0	0	0
01P	0	950	0	0	0	0	0
02P	0	976	0	0	0	0	0
03P	0	1126	0	0	0	0	0
04P	0	1192	0	0	0	0	0
05P	0	1077	0	0	0	0	0
06P	0	740	0	0	0	0	0
07P	0	630	0	0	0	0	0
08P	0	528	0	0	0	0	0
09P	0	426	0	0	0	0	0
10P	0	256	0	0	0	0	0
11P	0	214	0	0	0	0	0
TOT	0	13318	443	0	0	0	0

STATE OF CONNECTICUT
DEPARTMENT OF TRANSPORTATION
BUREAU OF POLICY AND PLANNING
PLANNING INVENTORY AND DATA

TRAFFIC RECORDER DATA

TOWN OF NORWICH ROUTE 12 DIRECTION B

SOUTH OF CENTRAL AVENUE (N JCT)

DAY	SUN	MON	TUE	WED	THU	FRI	SAT
DATE	0	0	07/08/2014	07/09/2014	0	0	0
TYPE							
HOUR							

2014 ADT = 5300 ACF = NA

****

12A	0	0	0	60	0	0	0
01A	0	0	0	32	0	0	0
02A	0	0	0	17	0	0	0
03A	0	0	0	21	0	0	0
04A	0	0	25	0	0	0	0
05A	0	0	93	0	0	0	0
06A	0	0	146	0	0	0	0
07A	0	0	266	0	0	0	0
08A	0	0	286	0	0	0	0
09A	0	0	313	0	0	0	0
10A	0	0	320	0	0	0	0
11A	0	0	314	0	0	0	0
12P	0	0	412	0	0	0	0
01P	0	0	396	0	0	0	0
02P	0	0	416	0	0	0	0
03P	0	0	500	0	0	0	0
04P	0	0	495	0	0	0	0
05P	0	0	449	0	0	0	0
06P	0	0	321	0	0	0	0
07P	0	0	259	0	0	0	0
08P	0	0	241	0	0	0	0
09P	0	0	174	0	0	0	0
10P	0	0	101	0	0	0	0
11P	0	0	74	0	0	0	0
TOT	0	0	5601	130	0	0	0

STATE OF CONNECTICUT
DEPARTMENT OF TRANSPORTATION
BUREAU OF POLICY AND PLANNING
PLANNING INVENTORY AND DATA

TRAFFIC RECORDER DATA

TOWN OF NORWICH ROUTE 169 DIRECTION B

WEST OF HUNTERS AVENUE

DAY	SUN	MON	TUE	WED	THU	FRI	SAT
DATE	0	0	07/01/2014	07/02/2014	0	0	0
TYPE							
HOUR							

2014 ADT = 4300 ACF = NA

****

12A	0	0	0	41	0	0	0
01A	0	0	0	19	0	0	0
02A	0	0	0	11	0	0	0
03A	0	0	11	0	0	0	0
04A	0	0	17	0	0	0	0
05A	0	0	71	0	0	0	0
06A	0	0	131	0	0	0	0
07A	0	0	189	0	0	0	0
08A	0	0	246	0	0	0	0
09A	0	0	282	0	0	0	0
10A	0	0	310	0	0	0	0
11A	0	0	287	0	0	0	0
12P	0	0	305	0	0	0	0
01P	0	0	311	0	0	0	0
02P	0	0	315	0	0	0	0
03P	0	0	388	0	0	0	0
04P	0	0	403	0	0	0	0
05P	0	0	389	0	0	0	0
06P	0	0	268	0	0	0	0
07P	0	0	199	0	0	0	0
08P	0	0	168	0	0	0	0
09P	0	0	133	0	0	0	0
10P	0	0	89	0	0	0	0
11P	0	0	48	0	0	0	0
TOT	0	0	4560	71	0	0	0

STATE OF CONNECTICUT
DEPARTMENT OF TRANSPORTATION
BUREAU OF POLICY AND PLANNING
PLANNING INVENTORY AND DATA

TRAFFIC RECORDER DATA

TOWN OF NORWICH ROUTE 32 DIRECTION B

NE OF DUNHAM STREET

DAY	SUN	MON	TUE	WED	THU	FRI	SAT
DATE	0	0	07/22/2014	07/23/2014	0	0	0
TYPE							
HOUR							

2014 ADT = 7400 ACF = NA

****

12A	0	0	0	126	0	0	0
01A	0	0	0	75	0	0	0
02A	0	0	0	32	0	0	0
03A	0	0	0	28	0	0	0
04A	0	0	80	0	0	0	0
05A	0	0	118	0	0	0	0
06A	0	0	221	0	0	0	0
07A	0	0	459	0	0	0	0
08A	0	0	498	0	0	0	0
09A	0	0	502	0	0	0	0
10A	0	0	440	0	0	0	0
11A	0	0	492	0	0	0	0
12P	0	0	530	0	0	0	0
01P	0	0	508	0	0	0	0
02P	0	0	521	0	0	0	0
03P	0	0	608	0	0	0	0
04P	0	0	681	0	0	0	0
05P	0	0	483	0	0	0	0
06P	0	0	377	0	0	0	0
07P	0	0	336	0	0	0	0
08P	0	0	292	0	0	0	0
09P	0	0	238	0	0	0	0
10P	0	0	218	0	0	0	0
11P	0	0	166	0	0	0	0
TOT	0	0	7768	261	0	0	0

STATE OF CONNECTICUT
DEPARTMENT OF TRANSPORTATION
BUREAU OF POLICY AND PLANNING
PLANNING INVENTORY AND DATA

TRAFFIC RECORDER DATA

TOWN OF NORWICH ROUTE DIRECTION B

FONTAINE COURT - SE OF ROUTE 169

DAY	SUN	MON	TUE	WED	THU	FRI	SAT
DATE	0	0	07/22/2014	07/23/2014	0	0	0
TYPE							
HOUR							

2014 ADT = 80 ACF = NA

****

12A	0	0	0	1	0	0	0
01A	0	0	0	0	0	0	0
02A	0	0	0	0	0	0	0
03A	0	0	0	2	0	0	0
04A	0	0	0	1	0	0	0
05A	0	0	0	1	0	0	0
06A	0	0	1	0	0	0	0
07A	0	0	5	0	0	0	0
08A	0	0	4	0	0	0	0
09A	0	0	6	0	0	0	0
10A	0	0	1	0	0	0	0
11A	0	0	6	0	0	0	0
12P	0	0	6	0	0	0	0
01P	0	0	2	0	0	0	0
02P	0	0	3	0	0	0	0
03P	0	0	10	0	0	0	0
04P	0	0	10	0	0	0	0
05P	0	0	8	0	0	0	0
06P	0	0	5	0	0	0	0
07P	0	0	7	0	0	0	0
08P	0	0	7	0	0	0	0
09P	0	0	2	0	0	0	0
10P	0	0	1	0	0	0	0
11P	0	0	0	0	0	0	0
TOT	0	0	84	5	0	0	0

STATE OF CONNECTICUT
DEPARTMENT OF TRANSPORTATION
BUREAU OF POLICY AND PLANNING
PLANNING INVENTORY AND DATA

TRAFFIC RECORDER DATA

TOWN OF NORWICH ROUTE DIRECTION B

QUARTO ROAD - SOUTH OF DONAHUE DR (E JCT)

DAY	SUN	MON	TUE	WED	THU	FRI	SAT
DATE	0	0	07/08/2014	07/09/2014	0	0	0
TYPE							
HOUR							

2014 ADT = 400 ACF = NA

****

12A	0	0	0	7	0	0	0
01A	0	0	0	0	0	0	0
02A	0	0	0	3	0	0	0
03A	0	0	0	4	0	0	0
04A	0	0	0	2	0	0	0
05A	0	0	0	5	0	0	0
06A	0	0	16	0	0	0	0
07A	0	0	11	0	0	0	0
08A	0	0	26	0	0	0	0
09A	0	0	24	0	0	0	0
10A	0	0	26	0	0	0	0
11A	0	0	18	0	0	0	0
12P	0	0	27	0	0	0	0
01P	0	0	18	0	0	0	0
02P	0	0	29	0	0	0	0
03P	0	0	34	0	0	0	0
04P	0	0	39	0	0	0	0
05P	0	0	45	0	0	0	0
06P	0	0	26	0	0	0	0
07P	0	0	25	0	0	0	0
08P	0	0	23	0	0	0	0
09P	0	0	15	0	0	0	0
10P	0	0	9	0	0	0	0
11P	0	0	6	0	0	0	0
TOT	0	0	417	21	0	0	0

STATE OF CONNECTICUT
DEPARTMENT OF TRANSPORTATION
BUREAU OF POLICY AND PLANNING
PLANNING INVENTORY AND DATA

TRAFFIC RECORDER DATA

TOWN OF NORWICH ROUTE DIRECTION N

DELMAR COURT - EAST OF ROUTE 32

DAY	SUN	MON	TUE	WED	THU	FRI	SAT
DATE	0	0	07/22/2014	07/23/2014	0	0	0
TYPE							
HOUR							

2014 ADT = 70 ACF = NA

****

12A	0	0	0	2	0	0	0
01A	0	0	0	0	0	0	0
02A	0	0	0	0	0	0	0
03A	0	0	0	0	0	0	0
04A	0	0	0	1	0	0	0
05A	0	0	0	0	0	0	0
06A	0	0	0	0	0	0	0
07A	0	0	1	0	0	0	0
08A	0	0	2	0	0	0	0
09A	0	0	1	0	0	0	0
10A	0	0	5	0	0	0	0
11A	0	0	1	0	0	0	0
12P	0	0	2	0	0	0	0
01P	0	0	6	0	0	0	0
02P	0	0	7	0	0	0	0
03P	0	0	4	0	0	0	0
04P	0	0	10	0	0	0	0
05P	0	0	13	0	0	0	0
06P	0	0	6	0	0	0	0
07P	0	0	2	0	0	0	0
08P	0	0	10	0	0	0	0
09P	0	0	1	0	0	0	0
10P	0	0	3	0	0	0	0
11P	0	0	0	0	0	0	0
TOT	0	0	74	3	0	0	0

STATE OF CONNECTICUT
DEPARTMENT OF TRANSPORTATION
BUREAU OF POLICY AND PLANNING
PLANNING INVENTORY AND DATA

TRAFFIC RECORDER DATA

TOWN OF NORWICH ROUTE DIRECTION S

DELMAR COURT - EAST OF ROUTE 32

DAY	SUN	MON	TUE	WED	THU	FRI	SAT
DATE	0	0	07/22/2014	07/23/2014	0	0	0
TYPE							
HOUR							
	2014 ADT = 90		ACF = NA				
	**********						
12A	0	0	0	0	0	0	0
01A	0	0	0	0	0	0	0
02A	0	0	0	3	0	0	0
03A	0	0	0	0	0	0	0
04A	0	0	0	1	0	0	0
05A	0	0	0	0	0	0	0
06A	0	0	0	0	0	0	0
07A	0	0	8	0	0	0	0
08A	0	0	3	0	0	0	0
09A	0	0	4	0	0	0	0
10A	0	0	2	0	0	0	0
11A	0	0	2	0	0	0	0
12P	0	0	1	0	0	0	0
01P	0	0	2	0	0	0	0
02P	0	0	1	0	0	0	0
03P	0	0	7	0	0	0	0
04P	0	0	12	0	0	0	0
05P	0	0	11	0	0	0	0
06P	0	0	10	0	0	0	0
07P	0	0	10	0	0	0	0
08P	0	0	5	0	0	0	0
09P	0	0	5	0	0	0	0
10P	0	0	6	0	0	0	0
11P	0	0	0	0	0	0	0
TOT	0	0	89	4	0	0	0

STATE OF CONNECTICUT
DEPARTMENT OF TRANSPORTATION
BUREAU OF POLICY AND PLANNING
PLANNING INVENTORY AND DATA

TRAFFIC RECORDER DATA

TOWN OF NORWICH ROUTE DIRECTION B

WALNUT STREET - WEST OF ROUTE 12

DAY	SUN	MON	TUE	WED	THU	FRI	SAT
DATE	0	0	07/22/2014	07/23/2014	0	0	0
TYPE							
HOUR							
	2014 ADT = 150		ACF = NA				
	**********						
12A	0	0	0	1	0	0	0
01A	0	0	0	1	0	0	0
02A	0	0	0	0	0	0	0
03A	0	0	0	0	0	0	0
04A	0	0	0	1	0	0	0
05A	0	0	2	0	0	0	0
06A	0	0	5	0	0	0	0
07A	0	0	0	0	0	0	0
08A	0	0	5	0	0	0	0
09A	0	0	7	0	0	0	0
10A	0	0	5	0	0	0	0
11A	0	0	9	0	0	0	0
12P	0	0	17	0	0	0	0
01P	0	0	12	0	0	0	0
02P	0	0	13	0	0	0	0
03P	0	0	11	0	0	0	0
04P	0	0	13	0	0	0	0
05P	0	0	12	0	0	0	0
06P	0	0	10	0	0	0	0
07P	0	0	8	0	0	0	0
08P	0	0	18	0	0	0	0
09P	0	0	7	0	0	0	0
10P	0	0	8	0	0	0	0
11P	0	0	2	0	0	0	0
TOT	0	0	164	3	0	0	0

STATE OF CONNECTICUT
DEPARTMENT OF TRANSPORTATION
BUREAU OF POLICY AND PLANNING
PLANNING INVENTORY AND DATA

TRAFFIC RECORDER DATA

TOWN OF NORWICH ROUTE 642 DIRECTION B

(WEST TOWN ST) - WEST OF OTROBANDO AVE

DAY	SUN	MON	TUE	WED	THU	FRI	SAT
DATE	0	08/04/2014	08/05/2014	0	0	0	0
TYPE							
HOUR							

2014 ADT = 9200 ACF = NA

****

12A	0	0	37	0	0	0	0
01A	0	0	40	0	0	0	0
02A	0	0	45	0	0	0	0
03A	0	0	64	0	0	0	0
04A	0	0	171	0	0	0	0
05A	0	291	0	0	0	0	0
06A	0	518	0	0	0	0	0
07A	0	659	0	0	0	0	0
08A	0	686	0	0	0	0	0
09A	0	586	0	0	0	0	0
10A	0	581	0	0	0	0	0
11A	0	625	0	0	0	0	0
12P	0	583	0	0	0	0	0
01P	0	660	0	0	0	0	0
02P	0	623	0	0	0	0	0
03P	0	697	0	0	0	0	0
04P	0	726	0	0	0	0	0
05P	0	679	0	0	0	0	0
06P	0	457	0	0	0	0	0
07P	0	344	0	0	0	0	0
08P	0	285	0	0	0	0	0
09P	0	230	0	0	0	0	0
10P	0	165	0	0	0	0	0
11P	0	97	0	0	0	0	0
TOT	0	9492	357	0	0	0	0

STATE OF CONNECTICUT
DEPARTMENT OF TRANSPORTATION
BUREAU OF POLICY AND PLANNING
PLANNING INVENTORY AND DATA

TRAFFIC RECORDER DATA

TOWN OF NORWICH ROUTE 82 DIRECTION B

WEST OF SR 646 (NORTH THAMES ST)

DAY	SUN	MON	TUE	WED	THU	FRI	SAT
DATE	0	07/14/2014	07/15/2014	0	0	0	0
TYPE							
HOUR							

2014 ADT = 18300 ACF = NA

****

12A	0	0	169	0	0	0	0
01A	0	0	128	0	0	0	0
02A	0	0	64	0	0	0	0
03A	0	0	66	0	0	0	0
04A	0	87	0	0	0	0	0
05A	0	171	0	0	0	0	0
06A	0	435	0	0	0	0	0
07A	0	1150	0	0	0	0	0
08A	0	1400	0	0	0	0	0
09A	0	1010	0	0	0	0	0
10A	0	1104	0	0	0	0	0
11A	0	1218	0	0	0	0	0
12P	0	1277	0	0	0	0	0
01P	0	1380	0	0	0	0	0
02P	0	1386	0	0	0	0	0
03P	0	1507	0	0	0	0	0
04P	0	1541	0	0	0	0	0
05P	0	1491	0	0	0	0	0
06P	0	1169	0	0	0	0	0
07P	0	1008	0	0	0	0	0
08P	0	814	0	0	0	0	0
09P	0	669	0	0	0	0	0
10P	0	385	0	0	0	0	0
11P	0	243	0	0	0	0	0
TOT	0	19445	427	0	0	0	0

STATE OF CONNECTICUT
DEPARTMENT OF TRANSPORTATION
BUREAU OF POLICY AND PLANNING
PLANNING INVENTORY AND DATA

TRAFFIC RECORDER DATA

TOWN OF NORWICH ROUTE 82 DIRECTION B

(1W EB) - EAST OF SR 646 (NORTH THAMES ST)

DAY	SUN	MON	TUE	WED	THU	FRI	SAT
DATE	0	07/14/2014	07/15/2014	0	0	0	0
TYPE							
HOUR							
	2014 ADT = 8600		ACF = NA				
	**********						
12A	0	0	91	0	0	0	0
01A	0	0	49	0	0	0	0
02A	0	0	25	0	0	0	0
03A	0	0	44	0	0	0	0
04A	0	53	0	0	0	0	0
05A	0	103	0	0	0	0	0
06A	0	201	0	0	0	0	0
07A	0	385	0	0	0	0	0
08A	0	495	0	0	0	0	0
09A	0	511	0	0	0	0	0
10A	0	586	0	0	0	0	0
11A	0	612	0	0	0	0	0
12P	0	648	0	0	0	0	0
01P	0	705	0	0	0	0	0
02P	0	691	0	0	0	0	0
03P	0	737	0	0	0	0	0
04P	0	729	0	0	0	0	0
05P	0	631	0	0	0	0	0
06P	0	514	0	0	0	0	0
07P	0	467	0	0	0	0	0
08P	0	364	0	0	0	0	0
09P	0	291	0	0	0	0	0
10P	0	210	0	0	0	0	0
11P	0	160	0	0	0	0	0
TOT	0	9093	209	0	0	0	0

STATE OF CONNECTICUT
DEPARTMENT OF TRANSPORTATION
BUREAU OF POLICY AND PLANNING
PLANNING INVENTORY AND DATA

TRAFFIC RECORDER DATA

TOWN OF NORWICH ROUTE 82 DIRECTION B

(1W WB) - NE OF SR 646 (NORTH THAMES ST)

DAY	SUN	MON	TUE	WED	THU	FRI	SAT
DATE	0	07/14/2014	07/15/2014	0	0	0	0
TYPE							
HOUR							

2014 ADT = 10200 ACF = NA

****

12A	0	0	121	0	0	0	0
01A	0	0	59	0	0	0	0
02A	0	0	45	0	0	0	0
03A	0	0	39	0	0	0	0
04A	0	92	0	0	0	0	0
05A	0	169	0	0	0	0	0
06A	0	327	0	0	0	0	0
07A	0	576	0	0	0	0	0
08A	0	705	0	0	0	0	0
09A	0	659	0	0	0	0	0
10A	0	681	0	0	0	0	0
11A	0	747	0	0	0	0	0
12P	0	844	0	0	0	0	0
01P	0	795	0	0	0	0	0
02P	0	774	0	0	0	0	0
03P	0	865	0	0	0	0	0
04P	0	850	0	0	0	0	0
05P	0	712	0	0	0	0	0
06P	0	562	0	0	0	0	0
07P	0	472	0	0	0	0	0
08P	0	368	0	0	0	0	0
09P	0	262	0	0	0	0	0
10P	0	200	0	0	0	0	0
11P	0	193	0	0	0	0	0
TOT	0	10853	264	0	0	0	0

STATE OF CONNECTICUT
DEPARTMENT OF TRANSPORTATION
BUREAU OF POLICY AND PLANNING
PLANNING INVENTORY AND DATA

TRAFFIC RECORDER DATA

TOWN OF NORWICH ROUTE 646 DIRECTION B

(NORTH THAMES ST) - NW OF ROUTE 82 (E JCT)

DAY	SUN	MON	TUE	WED	THU	FRI	SAT
DATE	0	07/14/2014	07/15/2014	0	0	0	0
TYPE							
HOUR							

2014 ADT = 3000 ACF = NA

****

12A	0	0	27	0	0	0	0
01A	0	0	16	0	0	0	0
02A	0	0	11	0	0	0	0
03A	0	0	9	0	0	0	0
04A	0	0	10	0	0	0	0
05A	0	27	0	0	0	0	0
06A	0	118	0	0	0	0	0
07A	0	248	0	0	0	0	0
08A	0	250	0	0	0	0	0
09A	0	203	0	0	0	0	0
10A	0	199	0	0	0	0	0
11A	0	199	0	0	0	0	0
12P	0	247	0	0	0	0	0
01P	0	225	0	0	0	0	0
02P	0	246	0	0	0	0	0
03P	0	254	0	0	0	0	0
04P	0	246	0	0	0	0	0
05P	0	181	0	0	0	0	0
06P	0	124	0	0	0	0	0
07P	0	109	0	0	0	0	0
08P	0	106	0	0	0	0	0
09P	0	63	0	0	0	0	0
10P	0	63	0	0	0	0	0
11P	0	43	0	0	0	0	0
TOT	0	3151	73	0	0	0	0

STATE OF CONNECTICUT
DEPARTMENT OF TRANSPORTATION
BUREAU OF POLICY AND PLANNING
PLANNING INVENTORY AND DATA

TRAFFIC RECORDER DATA

TOWN OF NORWICH ROUTE 2 DIRECTION N

NW OF ROUTE 82 (E JCT)

DAY	SUN	MON	TUE	WED	THU	FRI	SAT
DATE	0	07/14/2014	07/15/2014	0	0	0	0
TYPE							
HOUR							

2014 ADT = 12600 ACF = NA

****

12A	0	0	160	0	0	0	0
01A	0	0	90	0	0	0	0
02A	0	0	65	0	0	0	0
03A	0	0	58	0	0	0	0
04A	0	0	101	0	0	0	0
05A	0	212	0	0	0	0	0
06A	0	392	0	0	0	0	0
07A	0	666	0	0	0	0	0
08A	0	780	0	0	0	0	0
09A	0	797	0	0	0	0	0
10A	0	865	0	0	0	0	0
11A	0	891	0	0	0	0	0
12P	0	994	0	0	0	0	0
01P	0	956	0	0	0	0	0
02P	0	988	0	0	0	0	0
03P	0	1064	0	0	0	0	0
04P	0	1117	0	0	0	0	0
05P	0	929	0	0	0	0	0
06P	0	693	0	0	0	0	0
07P	0	538	0	0	0	0	0
08P	0	455	0	0	0	0	0
09P	0	350	0	0	0	0	0
10P	0	273	0	0	0	0	0
11P	0	240	0	0	0	0	0
TOT	0	13200	474	0	0	0	0

STATE OF CONNECTICUT
DEPARTMENT OF TRANSPORTATION
BUREAU OF POLICY AND PLANNING
PLANNING INVENTORY AND DATA

TRAFFIC RECORDER DATA

TOWN OF NORWICH ROUTE 2 DIRECTION S

NW OF ROUTE 82 (E JCT)

DAY	SUN	MON	TUE	WED	THU	FRI	SAT
DATE	0	07/14/2014	07/15/2014	0	0	0	0
TYPE							
HOUR							

2014 ADT = 3500 ACF = NA

****

12A	0	0	30	0	0	0	0
01A	0	0	12	0	0	0	0
02A	0	0	19	0	0	0	0
03A	0	0	12	0	0	0	0
04A	0	0	21	0	0	0	0
05A	0	70	0	0	0	0	0
06A	0	122	0	0	0	0	0
07A	0	215	0	0	0	0	0
08A	0	249	0	0	0	0	0
09A	0	249	0	0	0	0	0
10A	0	313	0	0	0	0	0
11A	0	254	0	0	0	0	0
12P	0	232	0	0	0	0	0
01P	0	243	0	0	0	0	0
02P	0	287	0	0	0	0	0
03P	0	278	0	0	0	0	0
04P	0	292	0	0	0	0	0
05P	0	233	0	0	0	0	0
06P	0	189	0	0	0	0	0
07P	0	149	0	0	0	0	0
08P	0	120	0	0	0	0	0
09P	0	87	0	0	0	0	0
10P	0	50	0	0	0	0	0
11P	0	51	0	0	0	0	0
TOT	0	3683	94	0	0	0	0

STATE OF CONNECTICUT
DEPARTMENT OF TRANSPORTATION
BUREAU OF POLICY AND PLANNING
PLANNING INVENTORY AND DATA

TRAFFIC RECORDER DATA

TOWN OF NORWICH ROUTE 2 DIRECTION B

NW OF ROUTE 82 (W JCT)

DAY	SUN	MON	TUE	WED	THU	FRI	SAT
DATE	0	07/14/2014	07/15/2014	0	0	0	0
TYPE							
HOUR							

2014 ADT = 11100 ACF = NA

****

12A	0	0	117	0	0	0	0
01A	0	0	60	0	0	0	0
02A	0	0	53	0	0	0	0
03A	0	0	46	0	0	0	0
04A	0	94	0	0	0	0	0
05A	0	220	0	0	0	0	0
06A	0	352	0	0	0	0	0
07A	0	653	0	0	0	0	0
08A	0	774	0	0	0	0	0
09A	0	747	0	0	0	0	0
10A	0	800	0	0	0	0	0
11A	0	801	0	0	0	0	0
12P	0	820	0	0	0	0	0
01P	0	754	0	0	0	0	0
02P	0	858	0	0	0	0	0
03P	0	933	0	0	0	0	0
04P	0	909	0	0	0	0	0
05P	0	806	0	0	0	0	0
06P	0	649	0	0	0	0	0
07P	0	632	0	0	0	0	0
08P	0	325	0	0	0	0	0
09P	0	258	0	0	0	0	0
10P	0	215	0	0	0	0	0
11P	0	197	0	0	0	0	0
TOT	0	11797	276	0	0	0	0

STATE OF CONNECTICUT
DEPARTMENT OF TRANSPORTATION
BUREAU OF POLICY AND PLANNING
PLANNING INVENTORY AND DATA

TRAFFIC RECORDER DATA

TOWN OF NORWICH ROUTE 97 DIRECTION B

NORTH OF I-395 NB ON RAMP

DAY	SUN	MON	TUE	WED	THU	FRI	SAT
DATE	0	06/30/2014	07/01/2014	0	0	0	0
TYPE							
HOUR							

2014 ADT = 7600 ACF = NA

****

12A	0	0	82	0	0	0	0
01A	0	0	44	0	0	0	0
02A	0	0	51	0	0	0	0
03A	0	0	35	0	0	0	0
04A	0	74	0	0	0	0	0
05A	0	182	0	0	0	0	0
06A	0	313	0	0	0	0	0
07A	0	414	0	0	0	0	0
08A	0	461	0	0	0	0	0
09A	0	429	0	0	0	0	0
10A	0	405	0	0	0	0	0
11A	0	478	0	0	0	0	0
12P	0	490	0	0	0	0	0
01P	0	470	0	0	0	0	0
02P	0	614	0	0	0	0	0
03P	0	687	0	0	0	0	0
04P	0	773	0	0	0	0	0
05P	0	682	0	0	0	0	0
06P	0	473	0	0	0	0	0
07P	0	375	0	0	0	0	0
08P	0	324	0	0	0	0	0
09P	0	291	0	0	0	0	0
10P	0	172	0	0	0	0	0
11P	0	137	0	0	0	0	0
TOT	0	8244	212	0	0	0	0

STATE OF CONNECTICUT
DEPARTMENT OF TRANSPORTATION
BUREAU OF POLICY AND PLANNING
PLANNING INVENTORY AND DATA

TRAFFIC RECORDER DATA

TOWN OF NORWICH ROUTE 642 DIRECTION B

(WEST TOWN ST)-NW OF I-395 NB OFF RMP(X82)

DAY	SUN	MON	TUE	WED	THU	FRI	SAT
DATE	0	0	0	07/23/2014	07/24/2014	0	0
TYPE							
HOUR							

2014 ADT = 15100 ACF = NA

****

12A	0	0	0	0	133	0	0
01A	0	0	0	0	77	0	0
02A	0	0	0	0	68	0	0
03A	0	0	0	0	66	0	0
04A	0	0	0	0	156	0	0
05A	0	0	0	309	0	0	0
06A	0	0	0	558	0	0	0
07A	0	0	0	916	0	0	0
08A	0	0	0	1060	0	0	0
09A	0	0	0	1041	0	0	0
10A	0	0	0	1177	0	0	0
11A	0	0	0	1098	0	0	0
12P	0	0	0	1106	0	0	0
01P	0	0	0	1138	0	0	0
02P	0	0	0	1151	0	0	0
03P	0	0	0	1221	0	0	0
04P	0	0	0	1241	0	0	0
05P	0	0	0	1069	0	0	0
06P	0	0	0	853	0	0	0
07P	0	0	0	661	0	0	0
08P	0	0	0	545	0	0	0
09P	0	0	0	340	0	0	0
10P	0	0	0	304	0	0	0
11P	0	0	0	173	0	0	0
TOT	0	0	0	15961	500	0	0

STATE OF CONNECTICUT
DEPARTMENT OF TRANSPORTATION
BUREAU OF POLICY AND PLANNING
PLANNING INVENTORY AND DATA

TRAFFIC RECORDER DATA

TOWN OF NORWICH ROUTE 82 DIRECTION N

NE OF I-395 SB ON RAMP

DAY	SUN	MON	TUE	WED	THU	FRI	SAT
DATE	0	0	0	07/16/2014	07/17/2014	0	0
TYPE							
HOUR							

2014 ADT = 9700 ACF = NA

****

12A	0	0	0	0	33	0	0
01A	0	0	0	0	34	0	0
02A	0	0	0	0	28	0	0
03A	0	0	0	0	32	0	0
04A	0	0	0	0	45	0	0
05A	0	0	0	147	0	0	0
06A	0	0	0	279	0	0	0
07A	0	0	0	548	0	0	0
08A	0	0	0	701	0	0	0
09A	0	0	0	729	0	0	0
10A	0	0	0	669	0	0	0
11A	0	0	0	820	0	0	0
12P	0	0	0	785	0	0	0
01P	0	0	0	852	0	0	0
02P	0	0	0	725	0	0	0
03P	0	0	0	811	0	0	0
04P	0	0	0	805	0	0	0
05P	0	0	0	798	0	0	0
06P	0	0	0	525	0	0	0
07P	0	0	0	420	0	0	0
08P	0	0	0	363	0	0	0
09P	0	0	0	217	0	0	0
10P	0	0	0	133	0	0	0
11P	0	0	0	80	0	0	0
TOT	0	0	0	10407	172	0	0

STATE OF CONNECTICUT
DEPARTMENT OF TRANSPORTATION
BUREAU OF POLICY AND PLANNING
PLANNING INVENTORY AND DATA

TRAFFIC RECORDER DATA

TOWN OF NORWICH ROUTE 82 DIRECTION S

NE OF I-395 SB ON RAMP

DAY	SUN	MON	TUE	WED	THU	FRI	SAT
DATE	0	0	0	07/16/2014	07/17/2014	0	0
TYPE							
HOUR							

2014 ADT = 10900 ACF = NA

****

12A	0	0	0	0	83	0	0
01A	0	0	0	0	40	0	0
02A	0	0	0	0	40	0	0
03A	0	0	0	0	40	0	0
04A	0	0	0	0	67	0	0
05A	0	0	0	169	0	0	0
06A	0	0	0	308	0	0	0
07A	0	0	0	532	0	0	0
08A	0	0	0	619	0	0	0
09A	0	0	0	688	0	0	0
10A	0	0	0	694	0	0	0
11A	0	0	0	819	0	0	0
12P	0	0	0	812	0	0	0
01P	0	0	0	885	0	0	0
02P	0	0	0	880	0	0	0
03P	0	0	0	893	0	0	0
04P	0	0	0	1021	0	0	0
05P	0	0	0	891	0	0	0
06P	0	0	0	679	0	0	0
07P	0	0	0	497	0	0	0
08P	0	0	0	506	0	0	0
09P	0	0	0	355	0	0	0
10P	0	0	0	194	0	0	0
11P	0	0	0	116	0	0	0
TOT	0	0	0	11558	270	0	0

STATE OF CONNECTICUT
DEPARTMENT OF TRANSPORTATION
BUREAU OF POLICY AND PLANNING
PLANNING INVENTORY AND DATA

TRAFFIC RECORDER DATA

TOWN OF NORWICH ROUTE 914 DIRECTION E

(OTROBANDO AVE) - WEST OF NEW LONDON TPKE

DAY	SUN	MON	TUE	WED	THU	FRI	SAT
DATE	0	0	07/22/2014	07/23/2014	0	0	0
TYPE							
HOUR							

2014 ADT = 1800 ACF = NA

****

12A	0	0	0	9	0	0	0
01A	0	0	0	4	0	0	0
02A	0	0	0	2	0	0	0
03A	0	0	0	7	0	0	0
04A	0	0	0	5	0	0	0
05A	0	0	0	16	0	0	0
06A	0	0	40	0	0	0	0
07A	0	0	91	0	0	0	0
08A	0	0	114	0	0	0	0
09A	0	0	138	0	0	0	0
10A	0	0	149	0	0	0	0
11A	0	0	165	0	0	0	0
12P	0	0	133	0	0	0	0
01P	0	0	125	0	0	0	0
02P	0	0	135	0	0	0	0
03P	0	0	150	0	0	0	0
04P	0	0	156	0	0	0	0
05P	0	0	145	0	0	0	0
06P	0	0	102	0	0	0	0
07P	0	0	83	0	0	0	0
08P	0	0	52	0	0	0	0
09P	0	0	34	0	0	0	0
10P	0	0	36	0	0	0	0
11P	0	0	14	0	0	0	0
TOT	0	0	1862	43	0	0	0

STATE OF CONNECTICUT
DEPARTMENT OF TRANSPORTATION
BUREAU OF POLICY AND PLANNING
PLANNING INVENTORY AND DATA

TRAFFIC RECORDER DATA

TOWN OF NORWICH ROUTE 914 DIRECTION W

(OTROBANDO AVE) - WEST OF NEW LONDON TPKE

DAY	SUN	MON	TUE	WED	THU	FRI	SAT
DATE	0	0	07/22/2014	07/23/2014	0	0	0
TYPE							
HOUR							

2014 ADT = 5300 ACF = NA

****

12A	0	0	0	31	0	0	0
01A	0	0	0	17	0	0	0
02A	0	0	0	9	0	0	0
03A	0	0	0	13	0	0	0
04A	0	0	0	24	0	0	0
05A	0	0	0	84	0	0	0
06A	0	0	165	0	0	0	0
07A	0	0	288	0	0	0	0
08A	0	0	283	0	0	0	0
09A	0	0	359	0	0	0	0
10A	0	0	341	0	0	0	0
11A	0	0	402	0	0	0	0
12P	0	0	416	0	0	0	0
01P	0	0	420	0	0	0	0
02P	0	0	400	0	0	0	0
03P	0	0	533	0	0	0	0
04P	0	0	526	0	0	0	0
05P	0	0	475	0	0	0	0
06P	0	0	312	0	0	0	0
07P	0	0	216	0	0	0	0
08P	0	0	174	0	0	0	0
09P	0	0	119	0	0	0	0
10P	0	0	84	0	0	0	0
11P	0	0	56	0	0	0	0
TOT	0	0	5569	178	0	0	0

STATE OF CONNECTICUT
DEPARTMENT OF TRANSPORTATION
BUREAU OF POLICY AND PLANNING
PLANNING INVENTORY AND DATA

TRAFFIC RECORDER DATA

TOWN OF NORWICH ROUTE 82 DIRECTION N

NE OF MONTVILLE ROAD

DAY	SUN	MON	TUE	WED	THU	FRI	SAT
DATE	0	0	0	07/16/2014	07/17/2014	0	0
TYPE							
HOUR							

2014 ADT = 7800 ACF = 0.99

****

12A	0	0	0	0	16	0	0
01A	0	0	0	0	23	0	0
02A	0	0	0	0	19	0	0
03A	0	0	0	0	20	0	0
04A	0	0	0	0	51	0	0
05A	0	0	0	134	0	0	0
06A	0	0	0	261	0	0	0
07A	0	0	0	419	0	0	0
08A	0	0	0	464	0	0	0
09A	0	0	0	540	0	0	0
10A	0	0	0	579	0	0	0
11A	0	0	0	640	0	0	0
12P	0	0	0	609	0	0	0
01P	0	0	0	657	0	0	0
02P	0	0	0	596	0	0	0
03P	0	0	0	668	0	0	0
04P	0	0	0	717	0	0	0
05P	0	0	0	667	0	0	0
06P	0	0	0	474	0	0	0
07P	0	0	0	357	0	0	0
08P	0	0	0	305	0	0	0
09P	0	0	0	187	0	0	0
10P	0	0	0	77	0	0	0
11P	0	0	0	33	0	0	0
TOT	0	0	0	8384	129	0	0

STATE OF CONNECTICUT
DEPARTMENT OF TRANSPORTATION
BUREAU OF POLICY AND PLANNING
PLANNING INVENTORY AND DATA

TRAFFIC RECORDER DATA

TOWN OF NORWICH ROUTE 82 DIRECTION S

NE OF MONTVILLE ROAD

DAY	SUN	MON	TUE	WED	THU	FRI	SAT
DATE	0	0	0	07/16/2014	07/17/2014	0	0
TYPE							
HOUR							

2014 ADT = 7700 ACF = 0.99

****

12A	0	0	0	0	45	0	0
01A	0	0	0	0	22	0	0
02A	0	0	0	0	28	0	0
03A	0	0	0	0	22	0	0
04A	0	0	0	0	34	0	0
05A	0	0	0	53	0	0	0
06A	0	0	0	138	0	0	0
07A	0	0	0	355	0	0	0
08A	0	0	0	451	0	0	0
09A	0	0	0	500	0	0	0
10A	0	0	0	525	0	0	0
11A	0	0	0	619	0	0	0
12P	0	0	0	576	0	0	0
01P	0	0	0	666	0	0	0
02P	0	0	0	664	0	0	0
03P	0	0	0	725	0	0	0
04P	0	0	0	743	0	0	0
05P	0	0	0	672	0	0	0
06P	0	0	0	506	0	0	0
07P	0	0	0	393	0	0	0
08P	0	0	0	341	0	0	0
09P	0	0	0	221	0	0	0
10P	0	0	0	94	0	0	0
11P	0	0	0	74	0	0	0
TOT	0	0	0	8316	151	0	0

STATE OF CONNECTICUT
DEPARTMENT OF TRANSPORTATION
BUREAU OF POLICY AND PLANNING
PLANNING INVENTORY AND DATA

TRAFFIC RECORDER DATA

TOWN OF NORWICH ROUTE DIRECTION B

EAST TOWN STREET - NE OF SR 642(TOWN ST)

DAY	SUN	MON	TUE	WED	THU	FRI	SAT
DATE	0	07/14/2014	07/15/2014	0	0	0	0
TYPE							
HOUR							
	2014 ADT = 3800		ACF = NA				
	**********						
12A	0	0	16	0	0	0	0
01A	0	0	8	0	0	0	0
02A	0	0	11	0	0	0	0
03A	0	0	19	0	0	0	0
04A	0	0	19	0	0	0	0
05A	0	0	55	0	0	0	0
06A	0	100	0	0	0	0	0
07A	0	190	0	0	0	0	0
08A	0	239	0	0	0	0	0
09A	0	238	0	0	0	0	0
10A	0	268	0	0	0	0	0
11A	0	295	0	0	0	0	0
12P	0	311	0	0	0	0	0
01P	0	294	0	0	0	0	0
02P	0	312	0	0	0	0	0
03P	0	503	0	0	0	0	0
04P	0	354	0	0	0	0	0
05P	0	261	0	0	0	0	0
06P	0	191	0	0	0	0	0
07P	0	150	0	0	0	0	0
08P	0	117	0	0	0	0	0
09P	0	87	0	0	0	0	0
10P	0	49	0	0	0	0	0
11P	0	27	0	0	0	0	0
TOT	0	3986	128	0	0	0	0

STATE OF CONNECTICUT
DEPARTMENT OF TRANSPORTATION
BUREAU OF POLICY AND PLANNING
PLANNING INVENTORY AND DATA

TRAFFIC RECORDER DATA

TOWN OF NORWICH ROUTE 169 DIRECTION B

EAST OF HUNTERS AVENUE

DAY	SUN	MON	TUE	WED	THU	FRI	SAT
DATE	0	06/30/2014	07/01/2014	07/02/2014	0	0	0
TYPE							
HOUR							

2014 ADT = 4100 ACF = NA

****

12A	0	0	54	40	0	0	0
01A	0	0	19	20	0	0	0
02A	0	0	12	8	0	0	0
03A	0	0	8	11	0	0	0
04A	0	21	11	0	0	0	0
05A	0	63	66	0	0	0	0
06A	0	96	108	0	0	0	0
07A	0	164	184	0	0	0	0
08A	0	217	218	0	0	0	0
09A	0	235	221	0	0	0	0
10A	0	245	292	0	0	0	0
11A	0	232	270	0	0	0	0
12P	0	267	274	0	0	0	0
01P	0	233	241	0	0	0	0
02P	0	361	278	0	0	0	0
03P	0	412	330	0	0	0	0
04P	0	494	324	0	0	0	0
05P	0	499	278	0	0	0	0
06P	0	314	213	0	0	0	0
07P	0	338	194	0	0	0	0
08P	0	255	144	0	0	0	0
09P	0	176	132	0	0	0	0
10P	0	131	88	0	0	0	0
11P	0	63	52	0	0	0	0
TOT	0	4816	4011	79	0	0	0

STATE OF CONNECTICUT
DEPARTMENT OF TRANSPORTATION
BUREAU OF POLICY AND PLANNING
PLANNING INVENTORY AND DATA

TRAFFIC RECORDER DATA

TOWN OF NORWICH ROUTE 97 DIRECTION B

NE OF ROUTE 12

DAY	SUN	MON	TUE	WED	THU	FRI	SAT
DATE	0	06/30/2014	07/01/2014	0	0	0	0
TYPE							
HOUR							

2014 ADT = 6700 ACF = NA

****

12A	0	0	125	0	0	0	0
01A	0	0	48	0	0	0	0
02A	0	0	55	0	0	0	0
03A	0	0	39	0	0	0	0
04A	0	0	62	0	0	0	0
05A	0	144	0	0	0	0	0
06A	0	240	0	0	0	0	0
07A	0	329	0	0	0	0	0
08A	0	431	0	0	0	0	0
09A	0	376	0	0	0	0	0
10A	0	428	0	0	0	0	0
11A	0	471	0	0	0	0	0
12P	0	486	0	0	0	0	0
01P	0	463	0	0	0	0	0
02P	0	462	0	0	0	0	0
03P	0	569	0	0	0	0	0
04P	0	585	0	0	0	0	0
05P	0	549	0	0	0	0	0
06P	0	398	0	0	0	0	0
07P	0	344	0	0	0	0	0
08P	0	298	0	0	0	0	0
09P	0	286	0	0	0	0	0
10P	0	142	0	0	0	0	0
11P	0	143	0	0	0	0	0
TOT	0	7144	329	0	0	0	0

STATE OF CONNECTICUT
DEPARTMENT OF TRANSPORTATION
BUREAU OF POLICY AND PLANNING
PLANNING INVENTORY AND DATA

TRAFFIC RECORDER DATA

TOWN OF NORWICH ROUTE 32 DIRECTION B

SW OF DUNHAM STREET

DAY	SUN	MON	TUE	WED	THU	FRI	SAT
DATE	0	0	07/22/2014	07/23/2014	0	0	0
TYPE							
HOUR							

2014 ADT = 9100 ACF = NA

****

12A	0	0	0	143	0	0	0
01A	0	0	0	74	0	0	0
02A	0	0	0	42	0	0	0
03A	0	0	0	32	0	0	0
04A	0	0	96	0	0	0	0
05A	0	0	139	0	0	0	0
06A	0	0	269	0	0	0	0
07A	0	0	571	0	0	0	0
08A	0	0	615	0	0	0	0
09A	0	0	616	0	0	0	0
10A	0	0	533	0	0	0	0
11A	0	0	619	0	0	0	0
12P	0	0	655	0	0	0	0
01P	0	0	646	0	0	0	0
02P	0	0	633	0	0	0	0
03P	0	0	778	0	0	0	0
04P	0	0	825	0	0	0	0
05P	0	0	617	0	0	0	0
06P	0	0	468	0	0	0	0
07P	0	0	403	0	0	0	0
08P	0	0	352	0	0	0	0
09P	0	0	299	0	0	0	0
10P	0	0	228	0	0	0	0
11P	0	0	187	0	0	0	0
TOT	0	0	9549	291	0	0	0

STATE OF CONNECTICUT
DEPARTMENT OF TRANSPORTATION
BUREAU OF POLICY AND PLANNING
PLANNING INVENTORY AND DATA

TRAFFIC RECORDER DATA

TOWN OF NORWICH ROUTE 642 DIRECTION B

SOUTH OF ROUTE 2 WB OFF RAMP (EXIT 25)

DAY	SUN	MON	TUE	WED	THU	FRI	SAT
DATE	0	08/04/2014	08/05/2014	0	0	0	0
TYPE							
HOUR							

2014 ADT = 15100 ACF = NA

****

12A	0	0	51	0	0	0	0
01A	0	0	55	0	0	0	0
02A	0	0	65	0	0	0	0
03A	0	0	84	0	0	0	0
04A	0	0	193	0	0	0	0
05A	0	532	0	0	0	0	0
06A	0	924	0	0	0	0	0
07A	0	1115	0	0	0	0	0
08A	0	1175	0	0	0	0	0
09A	0	1002	0	0	0	0	0
10A	0	1037	0	0	0	0	0
11A	0	1018	0	0	0	0	0
12P	0	1033	0	0	0	0	0
01P	0	981	0	0	0	0	0
02P	0	1022	0	0	0	0	0
03P	0	1117	0	0	0	0	0
04P	0	1186	0	0	0	0	0
05P	0	1162	0	0	0	0	0
06P	0	759	0	0	0	0	0
07P	0	579	0	0	0	0	0
08P	0	448	0	0	0	0	0
09P	0	310	0	0	0	0	0
10P	0	231	0	0	0	0	0
11P	0	168	0	0	0	0	0
TOT	0	15799	448	0	0	0	0

STATE OF CONNECTICUT
DEPARTMENT OF TRANSPORTATION
BUREAU OF POLICY AND PLANNING
PLANNING INVENTORY AND DATA

TRAFFIC RECORDER DATA

TOWN OF NORWICH ROUTE 642 DIRECTION B

SE OF FITCHVILLE ROAD

DAY	SUN	MON	TUE	WED	THU	FRI	SAT
DATE	0	08/04/2014	08/05/2014	0	0	0	0
TYPE							
HOUR							

2014 ADT = 16300 ACF = NA

****

12A	0	0	56	0	0	0	0
01A	0	0	57	0	0	0	0
02A	0	0	66	0	0	0	0
03A	0	0	95	0	0	0	0
04A	0	0	234	0	0	0	0
05A	0	559	0	0	0	0	0
06A	0	992	0	0	0	0	0
07A	0	1228	0	0	0	0	0
08A	0	1283	0	0	0	0	0
09A	0	1065	0	0	0	0	0
10A	0	1088	0	0	0	0	0
11A	0	1077	0	0	0	0	0
12P	0	1059	0	0	0	0	0
01P	0	1071	0	0	0	0	0
02P	0	1108	0	0	0	0	0
03P	0	1220	0	0	0	0	0
04P	0	1276	0	0	0	0	0
05P	0	1243	0	0	0	0	0
06P	0	829	0	0	0	0	0
07P	0	648	0	0	0	0	0
08P	0	496	0	0	0	0	0
09P	0	346	0	0	0	0	0
10P	0	259	0	0	0	0	0
11P	0	180	0	0	0	0	0
TOT	0	17027	508	0	0	0	0

STATE OF CONNECTICUT
DEPARTMENT OF TRANSPORTATION
BUREAU OF POLICY AND PLANNING
PLANNING INVENTORY AND DATA

TRAFFIC RECORDER DATA

TOWN OF NORWICH ROUTE 642 DIRECTION B

(TOWN STREET) - NW OF NEW LONDON TPKE

DAY	SUN	MON	TUE	WED	THU	FRI	SAT
DATE	0	07/14/2014	07/15/2014	0	0	0	0
TYPE							
HOUR							
	2014 ADT = 9600		ACF = NA				
	**********						
12A	0	0	80	0	0	0	0
01A	0	0	25	0	0	0	0
02A	0	0	41	0	0	0	0
03A	0	0	23	0	0	0	0
04A	0	0	64	0	0	0	0
05A	0	0	107	0	0	0	0
06A	0	247	0	0	0	0	0
07A	0	413	0	0	0	0	0
08A	0	529	0	0	0	0	0
09A	0	647	0	0	0	0	0
10A	0	755	0	0	0	0	0
11A	0	845	0	0	0	0	0
12P	0	861	0	0	0	0	0
01P	0	778	0	0	0	0	0
02P	0	864	0	0	0	0	0
03P	0	897	0	0	0	0	0
04P	0	892	0	0	0	0	0
05P	0	755	0	0	0	0	0
06P	0	528	0	0	0	0	0
07P	0	386	0	0	0	0	0
08P	0	272	0	0	0	0	0
09P	0	213	0	0	0	0	0
10P	0	137	0	0	0	0	0
11P	0	102	0	0	0	0	0
TOT	0	10121	340	0	0	0	0

STATE OF CONNECTICUT
DEPARTMENT OF TRANSPORTATION
BUREAU OF POLICY AND PLANNING
PLANNING INVENTORY AND DATA

TRAFFIC RECORDER DATA

TOWN OF NORWICH ROUTE 2 DIRECTION B

NORTH OF WILLIAMS STREET

DAY	SUN	MON	TUE	WED	THU	FRI	SAT
DATE	0	07/14/2014	07/15/2014	0	0	0	0
TYPE							
HOUR							

2014 ADT = 8700 ACF = NA

****

12A	0	0	84	0	0	0	0
01A	0	0	46	0	0	0	0
02A	0	0	41	0	0	0	0
03A	0	0	34	0	0	0	0
04A	0	0	69	0	0	0	0
05A	0	0	153	0	0	0	0
06A	0	312	0	0	0	0	0
07A	0	496	0	0	0	0	0
08A	0	548	0	0	0	0	0
09A	0	624	0	0	0	0	0
10A	0	686	0	0	0	0	0
11A	0	580	0	0	0	0	0
12P	0	655	0	0	0	0	0
01P	0	618	0	0	0	0	0
02P	0	734	0	0	0	0	0
03P	0	672	0	0	0	0	0
04P	0	701	0	0	0	0	0
05P	0	657	0	0	0	0	0
06P	0	513	0	0	0	0	0
07P	0	401	0	0	0	0	0
08P	0	315	0	0	0	0	0
09P	0	228	0	0	0	0	0
10P	0	167	0	0	0	0	0
11P	0	159	0	0	0	0	0
TOT	0	9066	427	0	0	0	0

STATE OF CONNECTICUT
DEPARTMENT OF TRANSPORTATION
BUREAU OF POLICY AND PLANNING
PLANNING INVENTORY AND DATA

TRAFFIC RECORDER DATA

TOWN OF NORWICH ROUTE 2 DIRECTION B

NW OF ROUTE 12 (W JCT)

DAY	SUN	MON	TUE	WED	THU	FRI	SAT
DATE	0	0	07/08/2014	07/09/2014	0	0	0
TYPE							
HOUR							

2014 ADT = 15100 ACF = NA

****

12A	0	0	0	207	0	0	0
01A	0	0	0	116	0	0	0
02A	0	0	0	88	0	0	0
03A	0	0	0	83	0	0	0
04A	0	0	0	114	0	0	0
05A	0	0	0	269	0	0	0
06A	0	0	537	0	0	0	0
07A	0	0	805	0	0	0	0
08A	0	0	994	0	0	0	0
09A	0	0	922	0	0	0	0
10A	0	0	939	0	0	0	0
11A	0	0	1052	0	0	0	0
12P	0	0	1018	0	0	0	0
01P	0	0	1078	0	0	0	0
02P	0	0	1152	0	0	0	0
03P	0	0	1131	0	0	0	0
04P	0	0	1246	0	0	0	0
05P	0	0	1096	0	0	0	0
06P	0	0	920	0	0	0	0
07P	0	0	714	0	0	0	0
08P	0	0	713	0	0	0	0
09P	0	0	548	0	0	0	0
10P	0	0	385	0	0	0	0
11P	0	0	318	0	0	0	0
TOT	0	0	15568	877	0	0	0

STATE OF CONNECTICUT
DEPARTMENT OF TRANSPORTATION
BUREAU OF POLICY AND PLANNING
PLANNING INVENTORY AND DATA

TRAFFIC RECORDER DATA

TOWN OF NORWICH ROUTE 2 DIRECTION B

EAST OF PALMER STREET EXTENSION

DAY	SUN	MON	TUE	WED	THU	FRI	SAT
DATE	0	07/14/2014	07/15/2014	0	0	0	0
TYPE							
HOUR							

2014 ADT = 9000 ACF = 0.98

****

12A	0	0	274	0	0	0	0
01A	0	0	173	0	0	0	0
02A	0	0	111	0	0	0	0
03A	0	0	147	0	0	0	0
04A	0	0	190	0	0	0	0
05A	0	203	0	0	0	0	0
06A	0	412	0	0	0	0	0
07A	0	579	0	0	0	0	0
08A	0	592	0	0	0	0	0
09A	0	532	0	0	0	0	0
10A	0	536	0	0	0	0	0
11A	0	520	0	0	0	0	0
12P	0	488	0	0	0	0	0
01P	0	510	0	0	0	0	0
02P	0	595	0	0	0	0	0
03P	0	752	0	0	0	0	0
04P	0	722	0	0	0	0	0
05P	0	651	0	0	0	0	0
06P	0	451	0	0	0	0	0
07P	0	427	0	0	0	0	0
08P	0	348	0	0	0	0	0
09P	0	250	0	0	0	0	0
10P	0	242	0	0	0	0	0
11P	0	296	0	0	0	0	0
TOT	0	9106	895	0	0	0	0

STATE OF CONNECTICUT
DEPARTMENT OF TRANSPORTATION
BUREAU OF POLICY AND PLANNING
PLANNING INVENTORY AND DATA

TRAFFIC RECORDER DATA

TOWN OF NORWICH ROUTE 97 DIRECTION N

NW OF OLD CANTERBURY TURNPIKE #2

DAY	SUN	MON	TUE	WED	THU	FRI	SAT
DATE	0	06/30/2014	07/01/2014	07/02/2014	0	0	0
TYPE							
HOUR							

2014 ADT = 2400 ACF = NA

****

12A	0	0	37	41	0	0	0
01A	0	0	14	13	0	0	0
02A	0	0	14	15	0	0	0
03A	0	0	9	4	0	0	0
04A	0	7	17	0	0	0	0
05A	0	27	40	0	0	0	0
06A	0	72	68	0	0	0	0
07A	0	125	120	0	0	0	0
08A	0	114	113	0	0	0	0
09A	0	104	113	0	0	0	0
10A	0	145	144	0	0	0	0
11A	0	145	140	0	0	0	0
12P	0	160	147	0	0	0	0
01P	0	152	150	0	0	0	0
02P	0	184	197	0	0	0	0
03P	0	221	230	0	0	0	0
04P	0	252	225	0	0	0	0
05P	0	220	229	0	0	0	0
06P	0	178	143	0	0	0	0
07P	0	121	120	0	0	0	0
08P	0	115	124	0	0	0	0
09P	0	83	73	0	0	0	0
10P	0	55	63	0	0	0	0
11P	0	44	64	0	0	0	0
TOT	0	2524	2594	73	0	0	0

STATE OF CONNECTICUT
DEPARTMENT OF TRANSPORTATION
BUREAU OF POLICY AND PLANNING
PLANNING INVENTORY AND DATA

TRAFFIC RECORDER DATA

TOWN OF NORWICH ROUTE 97 DIRECTION S

NW OF OLD CANTERBURY TURNPIKE #2

DAY	SUN	MON	TUE	WED	THU	FRI	SAT
DATE	0	06/30/2014	07/01/2014	07/02/2014	0	0	0
TYPE							
HOUR							

2014 ADT = 2500 ACF = NA

****

12A	0	0	10	9	0	0	0
01A	0	0	6	6	0	0	0
02A	0	0	5	2	0	0	0
03A	0	0	11	15	0	0	0
04A	0	37	43	0	0	0	0
05A	0	90	101	0	0	0	0
06A	0	145	162	0	0	0	0
07A	0	163	174	0	0	0	0
08A	0	196	174	0	0	0	0
09A	0	173	166	0	0	0	0
10A	0	157	188	0	0	0	0
11A	0	163	156	0	0	0	0
12P	0	182	152	0	0	0	0
01P	0	162	171	0	0	0	0
02P	0	178	164	0	0	0	0
03P	0	198	201	0	0	0	0
04P	0	191	205	0	0	0	0
05P	0	186	161	0	0	0	0
06P	0	150	151	0	0	0	0
07P	0	100	104	0	0	0	0
08P	0	111	111	0	0	0	0
09P	0	59	48	0	0	0	0
10P	0	39	44	0	0	0	0
11P	0	26	28	0	0	0	0
TOT	0	2706	2736	32	0	0	0

STATE OF CONNECTICUT
DEPARTMENT OF TRANSPORTATION
BUREAU OF POLICY AND PLANNING
PLANNING INVENTORY AND DATA

TRAFFIC RECORDER DATA

TOWN OF NORWICH ROUTE 2 DIRECTION N

EAST OF ROUTE 12(NORTHERLY JCT)

DAY	SUN	MON	TUE	WED	THU	FRI	SAT
DATE	0	0	07/08/2014	07/09/2014	07/10/2014	0	0
TYPE							
HOUR							

2014 ADT = 7700 ACF = 0.98

****

12A	0	0	0	179	157	0	0
01A	0	0	0	112	95	0	0
02A	0	0	0	77	78	0	0
03A	0	0	0	67	50	0	0
04A	0	0	0	94	93	0	0
05A	0	0	158	159	145	0	0
06A	0	0	311	310	0	0	0
07A	0	0	485	488	0	0	0
08A	0	0	587	602	0	0	0
09A	0	0	491	481	0	0	0
10A	0	0	427	437	0	0	0
11A	0	0	438	477	0	0	0
12P	0	0	495	483	0	0	0
01P	0	0	478	445	0	0	0
02P	0	0	573	550	0	0	0
03P	0	0	619	539	0	0	0
04P	0	0	575	656	0	0	0
05P	0	0	580	556	0	0	0
06P	0	0	474	460	0	0	0
07P	0	0	344	368	0	0	0
08P	0	0	341	316	0	0	0
09P	0	0	252	240	0	0	0
10P	0	0	177	186	0	0	0
11P	0	0	179	186	0	0	0
TOT	0	0	7984	8468	618	0	0

STATE OF CONNECTICUT
DEPARTMENT OF TRANSPORTATION
BUREAU OF POLICY AND PLANNING
PLANNING INVENTORY AND DATA

TRAFFIC RECORDER DATA

TOWN OF NORWICH ROUTE 2 DIRECTION S

EAST OF ROUTE 12(NORTHERLY JCT)

DAY	SUN	MON	TUE	WED	THU	FRI	SAT
DATE	0	0	07/08/2014	07/09/2014	07/10/2014	0	0
TYPE							
HOUR							

2014 ADT = 6200 ACF = 0.98

****

12A	0	0	0	64	68	0	0
01A	0	0	0	42	43	0	0
02A	0	0	0	44	43	0	0
03A	0	0	0	46	46	0	0
04A	0	0	0	59	51	0	0
05A	0	0	96	126	118	0	0
06A	0	0	236	224	0	0	0
07A	0	0	312	326	0	0	0
08A	0	0	394	451	0	0	0
09A	0	0	399	406	0	0	0
10A	0	0	479	461	0	0	0
11A	0	0	414	470	0	0	0
12P	0	0	440	415	0	0	0
01P	0	0	423	419	0	0	0
02P	0	0	460	403	0	0	0
03P	0	0	457	513	0	0	0
04P	0	0	499	437	0	0	0
05P	0	0	485	447	0	0	0
06P	0	0	402	366	0	0	0
07P	0	0	296	344	0	0	0
08P	0	0	273	249	0	0	0
09P	0	0	246	260	0	0	0
10P	0	0	167	156	0	0	0
11P	0	0	154	148	0	0	0
TOT	0	0	6632	6876	369	0	0

STATE OF CONNECTICUT
DEPARTMENT OF TRANSPORTATION
BUREAU OF POLICY AND PLANNING
PLANNING INVENTORY AND DATA

TRAFFIC RECORDER DATA

TOWN OF NORWICH ROUTE 32 DIRECTION N

AT FRANKLIN TL

DAY	SUN	MON	TUE	WED	THU	FRI	SAT
DATE	0	08/04/2014	08/05/2014	0	0	0	0
TYPE							
HOUR							

2014 ADT = 9300 ACF = 0.92

****

12A	0	0	84	0	0	0	0
01A	0	0	67	0	0	0	0
02A	0	0	36	0	0	0	0
03A	0	0	48	0	0	0	0
04A	0	0	72	0	0	0	0
05A	0	221	219	0	0	0	0
06A	0	477	463	0	0	0	0
07A	0	751	743	0	0	0	0
08A	0	697	696	0	0	0	0
09A	0	523	529	0	0	0	0
10A	0	553	560	0	0	0	0
11A	0	669	653	0	0	0	0
12P	0	603	609	0	0	0	0
01P	0	675	661	0	0	0	0
02P	0	708	715	0	0	0	0
03P	0	898	904	0	0	0	0
04P	0	997	1012	0	0	0	0
05P	0	911	0	0	0	0	0
06P	0	541	0	0	0	0	0
07P	0	363	0	0	0	0	0
08P	0	365	0	0	0	0	0
09P	0	252	0	0	0	0	0
10P	0	173	0	0	0	0	0
11P	0	140	0	0	0	0	0
TOT	0	10517	8071	0	0	0	0

STATE OF CONNECTICUT
DEPARTMENT OF TRANSPORTATION
BUREAU OF POLICY AND PLANNING
PLANNING INVENTORY AND DATA

TRAFFIC RECORDER DATA

TOWN OF NORWICH ROUTE 32 DIRECTION S

AT FRANKLIN TL

DAY	SUN	MON	TUE	WED	THU	FRI	SAT
DATE	0	08/04/2014	08/05/2014	0	0	0	0
TYPE							
HOUR							

2014 ADT = 9300 ACF = 0.92

****

12A	0	0	31	0	0	0	0
01A	0	0	40	0	0	0	0
02A	0	0	36	0	0	0	0
03A	0	0	56	0	0	0	0
04A	0	0	108	0	0	0	0
05A	0	350	353	0	0	0	0
06A	0	601	611	0	0	0	0
07A	0	773	766	0	0	0	0
08A	0	896	886	0	0	0	0
09A	0	715	716	0	0	0	0
10A	0	691	704	0	0	0	0
11A	0	685	694	0	0	0	0
12P	0	681	693	0	0	0	0
01P	0	696	691	0	0	0	0
02P	0	720	718	0	0	0	0
03P	0	763	753	0	0	0	0
04P	0	808	817	0	0	0	0
05P	0	779	0	0	0	0	0
06P	0	465	0	0	0	0	0
07P	0	350	0	0	0	0	0
08P	0	270	0	0	0	0	0
09P	0	142	0	0	0	0	0
10P	0	145	0	0	0	0	0
11P	0	87	0	0	0	0	0
TOT	0	10617	8673	0	0	0	0

STATE OF CONNECTICUT
DEPARTMENT OF TRANSPORTATION
BUREAU OF POLICY AND PLANNING
PLANNING INVENTORY AND DATA

TRAFFIC RECORDER DATA

TOWN OF NORWICH ROUTE 2 DIRECTION N

SOUTH OF LAFAYETTE STREET

DAY	SUN	MON	TUE	WED	THU	FRI	SAT
DATE	0	07/14/2014	07/15/2014	07/16/2014	0	0	0
TYPE							
HOUR							

2014 ADT = 8900 ACF = NA

****

12A	0	0	107	118	0	0	0
01A	0	0	82	77	0	0	0
02A	0	0	70	60	0	0	0
03A	0	0	49	51	0	0	0
04A	0	0	81	80	0	0	0
05A	0	0	198	187	0	0	0
06A	0	361	369	0	0	0	0
07A	0	532	546	0	0	0	0
08A	0	548	540	0	0	0	0
09A	0	543	537	0	0	0	0
10A	0	636	638	0	0	0	0
11A	0	547	654	0	0	0	0
12P	0	639	686	0	0	0	0
01P	0	597	569	0	0	0	0
02P	0	633	638	0	0	0	0
03P	0	667	667	0	0	0	0
04P	0	789	772	0	0	0	0
05P	0	727	712	0	0	0	0
06P	0	546	548	0	0	0	0
07P	0	353	337	0	0	0	0
08P	0	293	289	0	0	0	0
09P	0	251	241	0	0	0	0
10P	0	228	217	0	0	0	0
11P	0	141	137	0	0	0	0
TOT	0	9031	9684	573	0	0	0

STATE OF CONNECTICUT
DEPARTMENT OF TRANSPORTATION
BUREAU OF POLICY AND PLANNING
PLANNING INVENTORY AND DATA

TRAFFIC RECORDER DATA

TOWN OF NORWICH ROUTE 2 DIRECTION S

SOUTH OF LAFAYETTE STREET

2014 ADT = 9000 ACF = NA

****

DAY	SUN	MON	TUE	WED	THU	FRI	SAT
DATE	0	07/14/2014	07/15/2014	07/16/2014	0	0	0
TYPE							
HOUR							
12A	0	0	69	58	0	0	0
01A	0	0	44	49	0	0	0
02A	0	0	31	38	0	0	0
03A	0	0	38	31	0	0	0
04A	0	0	42	36	0	0	0
05A	0	0	92	103	0	0	0
06A	0	243	243	0	0	0	0
07A	0	499	511	0	0	0	0
08A	0	660	652	0	0	0	0
09A	0	583	572	0	0	0	0
10A	0	596	582	0	0	0	0
11A	0	573	589	0	0	0	0
12P	0	607	603	0	0	0	0
01P	0	628	634	0	0	0	0
02P	0	665	661	0	0	0	0
03P	0	783	798	0	0	0	0
04P	0	790	780	0	0	0	0
05P	0	758	742	0	0	0	0
06P	0	600	606	0	0	0	0
07P	0	518	529	0	0	0	0
08P	0	381	371	0	0	0	0
09P	0	270	265	0	0	0	0
10P	0	191	188	0	0	0	0
11P	0	164	157	0	0	0	0
TOT	0	9509	9799	315	0	0	0

STATE OF CONNECTICUT
DEPARTMENT OF TRANSPORTATION
BUREAU OF POLICY AND PLANNING
PLANNING INVENTORY AND DATA

TRAFFIC RECORDER DATA

TOWN OF NORWICH ROUTE 82 DIRECTION E

NE OF DUNHAM STREET

DAY	SUN	MON	TUE	WED	THU	FRI	SAT
DATE	0	0	07/22/2014	07/23/2014	07/24/2014	0	0
TYPE							
HOUR							
	2014 ADT = 8400		ACF = NA				
	**********						
12A	0	0	0	65	79	0	0
01A	0	0	0	46	56	0	0
02A	0	0	0	40	23	0	0
03A	0	0	0	24	28	0	0
04A	0	0	34	29	0	0	0
05A	0	0	63	54	0	0	0
06A	0	0	161	164	0	0	0
07A	0	0	340	333	0	0	0
08A	0	0	504	492	0	0	0
09A	0	0	540	517	0	0	0
10A	0	0	620	625	0	0	0
11A	0	0	588	593	0	0	0
12P	0	0	672	633	0	0	0
01P	0	0	665	696	0	0	0
02P	0	0	681	643	0	0	0
03P	0	0	689	727	0	0	0
04P	0	0	709	700	0	0	0
05P	0	0	634	644	0	0	0
06P	0	0	623	590	0	0	0
07P	0	0	456	487	0	0	0
08P	0	0	403	418	0	0	0
09P	0	0	322	320	0	0	0
10P	0	0	197	185	0	0	0
11P	0	0	124	108	0	0	0
TOT	0	0	9025	9133	186	0	0

STATE OF CONNECTICUT
DEPARTMENT OF TRANSPORTATION
BUREAU OF POLICY AND PLANNING
PLANNING INVENTORY AND DATA

TRAFFIC RECORDER DATA

TOWN OF NORWICH ROUTE 82 DIRECTION W

NE OF DUNHAM STREET

DAY	SUN	MON	TUE	WED	THU	FRI	SAT
DATE	0	0	07/22/2014	07/23/2014	07/24/2014	0	0
TYPE							
HOUR							

2014 ADT = 8700 ACF = NA

****

12A	0	0	0	74	82	0	0
01A	0	0	0	51	51	0	0
02A	0	0	0	35	40	0	0
03A	0	0	0	25	26	0	0
04A	0	0	58	49	0	0	0
05A	0	0	139	132	0	0	0
06A	0	0	251	220	0	0	0
07A	0	0	404	399	0	0	0
08A	0	0	526	536	0	0	0
09A	0	0	576	601	0	0	0
10A	0	0	600	600	0	0	0
11A	0	0	661	641	0	0	0
12P	0	0	698	737	0	0	0
01P	0	0	686	758	0	0	0
02P	0	0	690	663	0	0	0
03P	0	0	685	665	0	0	0
04P	0	0	709	712	0	0	0
05P	0	0	643	656	0	0	0
06P	0	0	525	462	0	0	0
07P	0	0	464	445	0	0	0
08P	0	0	416	411	0	0	0
09P	0	0	268	293	0	0	0
10P	0	0	182	180	0	0	0
11P	0	0	109	98	0	0	0
TOT	0	0	9290	9443	199	0	0

STATE OF CONNECTICUT
DEPARTMENT OF TRANSPORTATION
BUREAU OF POLICY AND PLANNING
PLANNING INVENTORY AND DATA

TRAFFIC RECORDER DATA

TOWN OF NORWICH ROUTE DIRECTION N

WISCONSIN AVENUE - SOUTH OF HILLTOP ROAD

DAY	SUN	MON	TUE	WED	THU	FRI	SAT
DATE	0	08/04/2014	08/05/2014	08/06/2014	0	0	0
TYPE							
HOUR							

2014 ADT = 1200 ACF = NA

****

12A	0	0	6	7	0	0	0
01A	0	0	3	5	0	0	0
02A	0	0	5	4	0	0	0
03A	0	0	13	6	0	0	0
04A	0	0	10	10	0	0	0
05A	0	0	30	29	0	0	0
06A	0	0	72	62	0	0	0
07A	0	109	150	0	0	0	0
08A	0	114	130	0	0	0	0
09A	0	56	76	0	0	0	0
10A	0	91	84	0	0	0	0
11A	0	107	98	0	0	0	0
12P	0	104	110	0	0	0	0
01P	0	94	80	0	0	0	0
02P	0	101	86	0	0	0	0
03P	0	109	96	0	0	0	0
04P	0	76	82	0	0	0	0
05P	0	76	68	0	0	0	0
06P	0	43	50	0	0	0	0
07P	0	34	31	0	0	0	0
08P	0	32	26	0	0	0	0
09P	0	20	20	0	0	0	0
10P	0	11	19	0	0	0	0
11P	0	13	8	0	0	0	0
TOT	0	1190	1353	123	0	0	0

STATE OF CONNECTICUT
DEPARTMENT OF TRANSPORTATION
BUREAU OF POLICY AND PLANNING
PLANNING INVENTORY AND DATA

TRAFFIC RECORDER DATA

TOWN OF NORWICH ROUTE DIRECTION S

WISCONSIN AVENUE - SOUTH OF HILLTOP ROAD

DAY	SUN	MON	TUE	WED	THU	FRI	SAT
DATE	0	08/04/2014	08/05/2014	08/06/2014	0	0	0
TYPE							
HOUR							

2014 ADT = 1200 ACF = NA

****

12A	0	0	4	5	0	0	0
01A	0	0	2	10	0	0	0
02A	0	0	5	4	0	0	0
03A	0	0	6	4	0	0	0
04A	0	0	14	15	0	0	0
05A	0	0	20	17	0	0	0
06A	0	0	41	51	0	0	0
07A	0	68	58	0	0	0	0
08A	0	68	70	0	0	0	0
09A	0	70	78	0	0	0	0
10A	0	81	81	0	0	0	0
11A	0	106	93	0	0	0	0
12P	0	106	129	0	0	0	0
01P	0	102	60	0	0	0	0
02P	0	99	98	0	0	0	0
03P	0	118	123	0	0	0	0
04P	0	129	140	0	0	0	0
05P	0	86	100	0	0	0	0
06P	0	60	57	0	0	0	0
07P	0	36	24	0	0	0	0
08P	0	31	14	0	0	0	0
09P	0	12	7	0	0	0	0
10P	0	14	8	0	0	0	0
11P	0	10	3	0	0	0	0
TOT	0	1196	1235	106	0	0	0

STATE OF CONNECTICUT
DEPARTMENT OF TRANSPORTATION
BUREAU OF POLICY AND PLANNING
PLANNING INVENTORY AND DATA

TRAFFIC RECORDER DATA

TOWN OF NORWICH ROUTE 165 DIRECTION N

NE OF HEDGE AVENUE

DAY	SUN	MON	TUE	WED	THU	FRI	SAT
DATE	0	0	0	07/09/2014	07/10/2014	0	0
TYPE							
HOUR							

2014 ADT = 2900 ACF = NA

****

12A	0	0	0	0	29	0	0
01A	0	0	0	0	18	0	0
02A	0	0	0	0	21	0	0
03A	0	0	0	0	8	0	0
04A	0	0	0	0	15	0	0
05A	0	0	0	30	34	0	0
06A	0	0	0	59	0	0	0
07A	0	0	0	99	0	0	0
08A	0	0	0	184	0	0	0
09A	0	0	0	167	0	0	0
10A	0	0	0	174	0	0	0
11A	0	0	0	191	0	0	0
12P	0	0	0	222	0	0	0
01P	0	0	0	216	0	0	0
02P	0	0	0	201	0	0	0
03P	0	0	0	258	0	0	0
04P	0	0	0	306	0	0	0
05P	0	0	0	219	0	0	0
06P	0	0	0	189	0	0	0
07P	0	0	0	158	0	0	0
08P	0	0	0	153	0	0	0
09P	0	0	0	115	0	0	0
10P	0	0	0	72	0	0	0
11P	0	0	0	52	0	0	0
TOT	0	0	0	3065	125	0	0

STATE OF CONNECTICUT
DEPARTMENT OF TRANSPORTATION
BUREAU OF POLICY AND PLANNING
PLANNING INVENTORY AND DATA

TRAFFIC RECORDER DATA

TOWN OF NORWICH ROUTE 165 DIRECTION S

NE OF HEDGE AVENUE

DAY	SUN	MON	TUE	WED	THU	FRI	SAT
DATE	0	0	07/08/2014	07/09/2014	07/10/2014	0	0
TYPE							
HOUR							

2014 ADT = 3000 ACF = NA

****

12A	0	0	0	46	49	0	0
01A	0	0	0	32	31	0	0
02A	0	0	0	29	33	0	0
03A	0	0	0	20	23	0	0
04A	0	0	0	44	47	0	0
05A	0	0	0	69	72	0	0
06A	0	0	139	133	0	0	0
07A	0	0	236	239	0	0	0
08A	0	0	271	290	0	0	0
09A	0	0	202	206	0	0	0
10A	0	0	182	182	0	0	0
11A	0	0	224	207	0	0	0
12P	0	0	218	200	0	0	0
01P	0	0	191	199	0	0	0
02P	0	0	205	203	0	0	0
03P	0	0	204	199	0	0	0
04P	0	0	217	210	0	0	0
05P	0	0	159	169	0	0	0
06P	0	0	158	156	0	0	0
07P	0	0	121	127	0	0	0
08P	0	0	114	117	0	0	0
09P	0	0	92	86	0	0	0
10P	0	0	33	29	0	0	0
11P	0	0	23	26	0	0	0
TOT	0	0	2989	3218	255	0	0

STATE OF CONNECTICUT
DEPARTMENT OF TRANSPORTATION
BUREAU OF POLICY AND PLANNING
PLANNING INVENTORY AND DATA

TRAFFIC RECORDER DATA

TOWN OF NORWICH ROUTE DIRECTION N

PLAIN HILL ROAD - NORTH OF STOTT AVENUE

DAY	SUN	MON	TUE	WED	THU	FRI	SAT
DATE	0	08/04/2014	08/05/2014	08/06/2014	0	0	0
TYPE							
HOUR							
	2014 ADT = 650		ACF = NA				
	**********						
12A	0	0	5	8	0	0	0
01A	0	0	4	1	0	0	0
02A	0	0	2	4	0	0	0
03A	0	0	2	2	0	0	0
04A	0	0	3	0	0	0	0
05A	0	0	3	5	0	0	0
06A	0	0	9	12	0	0	0
07A	0	31	29	0	0	0	0
08A	0	28	23	0	0	0	0
09A	0	26	28	0	0	0	0
10A	0	31	35	0	0	0	0
11A	0	37	39	0	0	0	0
12P	0	49	40	0	0	0	0
01P	0	35	44	0	0	0	0
02P	0	45	53	0	0	0	0
03P	0	52	68	0	0	0	0
04P	0	81	97	0	0	0	0
05P	0	75	61	0	0	0	0
06P	0	65	45	0	0	0	0
07P	0	40	39	0	0	0	0
08P	0	22	21	0	0	0	0
09P	0	24	24	0	0	0	0
10P	0	13	12	0	0	0	0
11P	0	8	9	0	0	0	0
TOT	0	662	695	32	0	0	0

STATE OF CONNECTICUT
DEPARTMENT OF TRANSPORTATION
BUREAU OF POLICY AND PLANNING
PLANNING INVENTORY AND DATA

TRAFFIC RECORDER DATA

TOWN OF NORWICH ROUTE DIRECTION S

PLAIN HILL ROAD - NORTH OF STOTT AVENUE

DAY	SUN	MON	TUE	WED	THU	FRI	SAT
DATE	0	08/04/2014	08/05/2014	08/06/2014	0	0	0
TYPE							
HOUR							

2014 ADT = 600 ACF = NA

****

12A	0	0	2	0	0	0	0
01A	0	0	3	0	0	0	0
02A	0	0	2	5	0	0	0
03A	0	0	5	6	0	0	0
04A	0	0	12	15	0	0	0
05A	0	0	31	26	0	0	0
06A	0	0	51	58	0	0	0
07A	0	67	62	0	0	0	0
08A	0	56	50	0	0	0	0
09A	0	44	39	0	0	0	0
10A	0	41	37	0	0	0	0
11A	0	28	37	0	0	0	0
12P	0	28	38	0	0	0	0
01P	0	33	33	0	0	0	0
02P	0	32	39	0	0	0	0
03P	0	34	32	0	0	0	0
04P	0	42	44	0	0	0	0
05P	0	41	35	0	0	0	0
06P	0	33	31	0	0	0	0
07P	0	24	15	0	0	0	0
08P	0	19	19	0	0	0	0
09P	0	14	13	0	0	0	0
10P	0	2	1	0	0	0	0
11P	0	3	5	0	0	0	0
TOT	0	541	636	110	0	0	0

STATE OF CONNECTICUT
DEPARTMENT OF TRANSPORTATION
BUREAU OF POLICY AND PLANNING
PLANNING INVENTORY AND DATA

TRAFFIC RECORDER DATA

TOWN OF NORWICH ROUTE 12 DIRECTION N

NE OF ROUTE 97

DAY	SUN	MON	TUE	WED	THU	FRI	SAT
DATE	0	06/30/2014	07/01/2014	07/02/2014	0	0	0
TYPE							
HOUR							

2014 ADT = 3700 ACF = NA

****

12A	0	0	49	47	0	0	0
01A	0	0	21	27	0	0	0
02A	0	0	22	26	0	0	0
03A	0	0	27	22	0	0	0
04A	0	0	36	47	0	0	0
05A	0	89	112	0	0	0	0
06A	0	130	125	0	0	0	0
07A	0	129	145	0	0	0	0
08A	0	159	182	0	0	0	0
09A	0	201	215	0	0	0	0
10A	0	224	231	0	0	0	0
11A	0	269	244	0	0	0	0
12P	0	286	274	0	0	0	0
01P	0	270	274	0	0	0	0
02P	0	271	288	0	0	0	0
03P	0	316	332	0	0	0	0
04P	0	342	342	0	0	0	0
05P	0	287	302	0	0	0	0
06P	0	240	233	0	0	0	0
07P	0	159	202	0	0	0	0
08P	0	167	176	0	0	0	0
09P	0	114	144	0	0	0	0
10P	0	73	63	0	0	0	0
11P	0	50	74	0	0	0	0
TOT	0	3776	4113	169	0	0	0

STATE OF CONNECTICUT
DEPARTMENT OF TRANSPORTATION
BUREAU OF POLICY AND PLANNING
PLANNING INVENTORY AND DATA

TRAFFIC RECORDER DATA

TOWN OF NORWICH ROUTE 12 DIRECTION S

NE OF ROUTE 97

DAY	SUN	MON	TUE	WED	THU	FRI	SAT
DATE	0	06/30/2014	07/01/2014	07/02/2014	0	0	0
TYPE							
HOUR							

2014 ADT = 2500 ACF = NA

****

12A	0	0	33	54	0	0	0
01A	0	0	23	39	0	0	0
02A	0	0	7	13	0	0	0
03A	0	0	4	27	0	0	0
04A	0	0	5	16	0	0	0
05A	0	45	52	0	0	0	0
06A	0	82	117	0	0	0	0
07A	0	129	127	0	0	0	0
08A	0	123	142	0	0	0	0
09A	0	117	147	0	0	0	0
10A	0	131	161	0	0	0	0
11A	0	192	190	0	0	0	0
12P	0	194	174	0	0	0	0
01P	0	194	178	0	0	0	0
02P	0	162	165	0	0	0	0
03P	0	198	209	0	0	0	0
04P	0	219	207	0	0	0	0
05P	0	233	241	0	0	0	0
06P	0	155	145	0	0	0	0
07P	0	121	144	0	0	0	0
08P	0	113	131	0	0	0	0
09P	0	96	124	0	0	0	0
10P	0	75	73	0	0	0	0
11P	0	57	65	0	0	0	0
TOT	0	2636	2864	149	0	0	0

STATE OF CONNECTICUT
DEPARTMENT OF TRANSPORTATION
BUREAU OF POLICY AND PLANNING
PLANNING INVENTORY AND DATA

TRAFFIC RECORDER DATA

TOWN OF NORWICH ROUTE 32 DIRECTION N

AT MONTVILLE TL

DAY	SUN	MON	TUE	WED	THU	FRI	SAT
DATE	0	0	07/22/2014	07/23/2014	0	0	0
TYPE							
HOUR							

2014 ADT = 5500 ACF = NA

****

12A	0	0	0	111	0	0	0
01A	0	0	0	59	0	0	0
02A	0	0	0	33	0	0	0
03A	0	0	0	23	0	0	0
04A	0	0	0	37	0	0	0
05A	0	0	78	90	0	0	0
06A	0	0	171	160	0	0	0
07A	0	0	382	391	0	0	0
08A	0	0	449	442	0	0	0
09A	0	0	378	359	0	0	0
10A	0	0	300	302	0	0	0
11A	0	0	343	341	0	0	0
12P	0	0	421	414	0	0	0
01P	0	0	399	406	0	0	0
02P	0	0	378	382	0	0	0
03P	0	0	410	0	0	0	0
04P	0	0	469	0	0	0	0
05P	0	0	361	0	0	0	0
06P	0	0	285	0	0	0	0
07P	0	0	237	0	0	0	0
08P	0	0	213	0	0	0	0
09P	0	0	201	0	0	0	0
10P	0	0	139	0	0	0	0
11P	0	0	127	0	0	0	0
TOT	0	0	5741	3550	0	0	0

STATE OF CONNECTICUT
DEPARTMENT OF TRANSPORTATION
BUREAU OF POLICY AND PLANNING
PLANNING INVENTORY AND DATA

TRAFFIC RECORDER DATA

TOWN OF NORWICH ROUTE 32 DIRECTION S

AT MONTVILLE TL

DAY	SUN	MON	TUE	WED	THU	FRI	SAT
DATE	0	0	07/22/2014	07/23/2014	0	0	0
TYPE							
HOUR							

2014 ADT = 5600 ACF = NA

****

12A	0	0	0	55	0	0	0
01A	0	0	0	24	0	0	0
02A	0	0	0	15	0	0	0
03A	0	0	0	20	0	0	0
04A	0	0	0	53	0	0	0
05A	0	0	104	99	0	0	0
06A	0	0	196	199	0	0	0
07A	0	0	281	286	0	0	0
08A	0	0	343	356	0	0	0
09A	0	0	430	422	0	0	0
10A	0	0	377	378	0	0	0
11A	0	0	408	419	0	0	0
12P	0	0	467	454	0	0	0
01P	0	0	369	367	0	0	0
02P	0	0	468	463	0	0	0
03P	0	0	459	471	0	0	0
04P	0	0	539	542	0	0	0
05P	0	0	398	0	0	0	0
06P	0	0	278	0	0	0	0
07P	0	0	238	0	0	0	0
08P	0	0	202	0	0	0	0
09P	0	0	148	0	0	0	0
10P	0	0	113	0	0	0	0
11P	0	0	107	0	0	0	0
TOT	0	0	5925	4623	0	0	0

STATE OF CONNECTICUT
DEPARTMENT OF TRANSPORTATION
BUREAU OF POLICY AND PLANNING
PLANNING INVENTORY AND DATA

TRAFFIC RECORDER DATA

TOWN OF NORWICH ROUTE 82 DIRECTION B

(1W EB) - EAST OF FALLS AVENUE

DAY	SUN	MON	TUE	WED	THU	FRI	SAT
DATE	0	07/14/2014	07/15/2014	0	0	0	0
TYPE							
HOUR							
	2014 ADT = 10900		ACF = NA				
	**********						
12A	0	0	164	0	0	0	0
01A	0	0	52	0	0	0	0
02A	0	0	39	0	0	0	0
03A	0	0	51	0	0	0	0
04A	0	0	53	0	0	0	0
05A	0	111	0	0	0	0	0
06A	0	228	0	0	0	0	0
07A	0	462	0	0	0	0	0
08A	0	659	0	0	0	0	0
09A	0	638	0	0	0	0	0
10A	0	713	0	0	0	0	0
11A	0	750	0	0	0	0	0
12P	0	825	0	0	0	0	0
01P	0	865	0	0	0	0	0
02P	0	895	0	0	0	0	0
03P	0	955	0	0	0	0	0
04P	0	1023	0	0	0	0	0
05P	0	859	0	0	0	0	0
06P	0	614	0	0	0	0	0
07P	0	529	0	0	0	0	0
08P	0	452	0	0	0	0	0
09P	0	386	0	0	0	0	0
10P	0	277	0	0	0	0	0
11P	0	210	0	0	0	0	0
TOT	0	11451	359	0	0	0	0

STATE OF CONNECTICUT
DEPARTMENT OF TRANSPORTATION
BUREAU OF POLICY AND PLANNING
PLANNING INVENTORY AND DATA

TRAFFIC RECORDER DATA

TOWN OF NORWICH ROUTE 165 DIRECTION N

NE OF SMITH AVENUE

DAY	SUN	MON	TUE	WED	THU	FRI	SAT
DATE	0	0	07/08/2014	07/09/2014	07/10/2014	0	0
TYPE							
HOUR							
	2014 ADT = 2900		ACF = NA				
	**********						
12A	0	0	0	26	23	0	0
01A	0	0	0	15	13	0	0
02A	0	0	0	12	9	0	0
03A	0	0	0	11	17	0	0
04A	0	0	0	11	10	0	0
05A	0	0	31	35	0	0	0
06A	0	0	82	74	0	0	0
07A	0	0	117	120	0	0	0
08A	0	0	145	147	0	0	0
09A	0	0	132	162	0	0	0
10A	0	0	181	186	0	0	0
11A	0	0	154	187	0	0	0
12P	0	0	197	198	0	0	0
01P	0	0	220	208	0	0	0
02P	0	0	224	200	0	0	0
03P	0	0	277	270	0	0	0
04P	0	0	303	304	0	0	0
05P	0	0	287	259	0	0	0
06P	0	0	239	208	0	0	0
07P	0	0	161	178	0	0	0
08P	0	0	145	133	0	0	0
09P	0	0	104	96	0	0	0
10P	0	0	67	39	0	0	0
11P	0	0	49	51	0	0	0
TOT	0	0	3115	3130	72	0	0

STATE OF CONNECTICUT
DEPARTMENT OF TRANSPORTATION
BUREAU OF POLICY AND PLANNING
PLANNING INVENTORY AND DATA

TRAFFIC RECORDER DATA

TOWN OF NORWICH ROUTE 165 DIRECTION S

NE OF SMITH AVENUE

DAY	SUN	MON	TUE	WED	THU	FRI	SAT
DATE	0	0	07/08/2014	07/09/2014	07/10/2014	0	0
TYPE							
HOUR							

2014 ADT = 2800 ACF = NA

****

12A	0	0	0	23	12	0	0
01A	0	0	0	7	13	0	0
02A	0	0	0	6	10	0	0
03A	0	0	0	9	12	0	0
04A	0	0	0	26	23	0	0
05A	0	0	60	56	0	0	0
06A	0	0	122	122	0	0	0
07A	0	0	221	238	0	0	0
08A	0	0	237	249	0	0	0
09A	0	0	177	189	0	0	0
10A	0	0	172	159	0	0	0
11A	0	0	166	189	0	0	0
12P	0	0	160	186	0	0	0
01P	0	0	201	180	0	0	0
02P	0	0	221	190	0	0	0
03P	0	0	204	199	0	0	0
04P	0	0	218	218	0	0	0
05P	0	0	195	213	0	0	0
06P	0	0	190	197	0	0	0
07P	0	0	129	119	0	0	0
08P	0	0	118	117	0	0	0
09P	0	0	107	73	0	0	0
10P	0	0	58	45	0	0	0
11P	0	0	28	26	0	0	0
TOT	0	0	2984	3036	70	0	0

STATE OF CONNECTICUT
DEPARTMENT OF TRANSPORTATION
BUREAU OF POLICY AND PLANNING
PLANNING INVENTORY AND DATA

TRAFFIC RECORDER DATA

TOWN OF NORWICH ROUTE DIRECTION N

NEW LONDON TPKE - S OF ROUTE 2 EB ON RAMP

DAY	SUN	MON	TUE	WED	THU	FRI	SAT
DATE	0	0	07/22/2014	07/23/2014	07/24/2014	0	0
TYPE							
HOUR							

2014 ADT = 5400 ACF = NA

****

12A	0	0	0	29	32	0	0
01A	0	0	0	20	17	0	0
02A	0	0	0	10	15	0	0
03A	0	0	0	15	12	0	0
04A	0	0	0	33	42	0	0
05A	0	0	0	83	93	0	0
06A	0	0	159	178	0	0	0
07A	0	0	244	264	0	0	0
08A	0	0	285	311	0	0	0
09A	0	0	358	331	0	0	0
10A	0	0	393	329	0	0	0
11A	0	0	410	399	0	0	0
12P	0	0	410	379	0	0	0
01P	0	0	415	399	0	0	0
02P	0	0	472	487	0	0	0
03P	0	0	598	541	0	0	0
04P	0	0	606	611	0	0	0
05P	0	0	435	408	0	0	0
06P	0	0	325	286	0	0	0
07P	0	0	195	264	0	0	0
08P	0	0	183	182	0	0	0
09P	0	0	111	111	0	0	0
10P	0	0	73	79	0	0	0
11P	0	0	60	50	0	0	0
TOT	0	0	5732	5799	211	0	0

STATE OF CONNECTICUT
DEPARTMENT OF TRANSPORTATION
BUREAU OF POLICY AND PLANNING
PLANNING INVENTORY AND DATA

TRAFFIC RECORDER DATA

TOWN OF NORWICH ROUTE DIRECTION S

NEW LONDON TPKE - S OF ROUTE 2 EB ON RAMP

DAY	SUN	MON	TUE	WED	THU	FRI	SAT
DATE	0	0	07/22/2014	07/23/2014	07/24/2014	0	0
TYPE							
HOUR							

2014 ADT = 6100 ACF = NA

****

12A	0	0	0	38	26	0	0
01A	0	0	0	20	20	0	0
02A	0	0	0	9	13	0	0
03A	0	0	0	20	12	0	0
04A	0	0	0	37	48	0	0
05A	0	0	0	108	98	0	0
06A	0	0	293	299	0	0	0
07A	0	0	400	422	0	0	0
08A	0	0	444	424	0	0	0
09A	0	0	425	410	0	0	0
10A	0	0	432	439	0	0	0
11A	0	0	499	450	0	0	0
12P	0	0	463	442	0	0	0
01P	0	0	461	478	0	0	0
02P	0	0	513	434	0	0	0
03P	0	0	507	509	0	0	0
04P	0	0	535	514	0	0	0
05P	0	0	441	476	0	0	0
06P	0	0	303	330	0	0	0
07P	0	0	234	256	0	0	0
08P	0	0	180	196	0	0	0
09P	0	0	133	119	0	0	0
10P	0	0	115	96	0	0	0
11P	0	0	62	52	0	0	0
TOT	0	0	6440	6578	217	0	0

STATE OF CONNECTICUT
DEPARTMENT OF TRANSPORTATION
BUREAU OF POLICY AND PLANNING
PLANNING INVENTORY AND DATA

TRAFFIC RECORDER DATA

TOWN OF NORWICH ROUTE DIRECTION N

LAWLER LANE - SE OF CANTERBURY TPKE

DAY	SUN	MON	TUE	WED	THU	FRI	SAT
DATE	0	08/04/2014	08/05/2014	08/06/2014	0	0	0
TYPE							
HOUR							

2014 ADT = 300 ACF = NA

****

12A	0	0	3	2	0	0	0
01A	0	0	0	0	0	0	0
02A	0	0	2	2	0	0	0
03A	0	0	2	3	0	0	0
04A	0	0	2	2	0	0	0
05A	0	0	3	3	0	0	0
06A	0	0	5	4	0	0	0
07A	0	7	13	0	0	0	0
08A	0	9	10	0	0	0	0
09A	0	9	11	0	0	0	0
10A	0	15	14	0	0	0	0
11A	0	22	19	0	0	0	0
12P	0	16	18	0	0	0	0
01P	0	22	20	0	0	0	0
02P	0	26	23	0	0	0	0
03P	0	24	23	0	0	0	0
04P	0	21	26	0	0	0	0
05P	0	32	29	0	0	0	0
06P	0	29	25	0	0	0	0
07P	0	15	20	0	0	0	0
08P	0	9	11	0	0	0	0
09P	0	8	9	0	0	0	0
10P	0	6	11	0	0	0	0
11P	0	5	4	0	0	0	0
TOT	0	275	303	16	0	0	0

STATE OF CONNECTICUT
DEPARTMENT OF TRANSPORTATION
BUREAU OF POLICY AND PLANNING
PLANNING INVENTORY AND DATA

TRAFFIC RECORDER DATA

TOWN OF NORWICH ROUTE DIRECTION S

LAWLER LANE - SE OF CANTERBURY TPKE

DAY	SUN	MON	TUE	WED	THU	FRI	SAT
DATE	0	08/04/2014	08/05/2014	08/06/2014	0	0	0
TYPE							
HOUR							

2014 ADT = 300 ACF = NA

****

12A	0	0	0	1	0	0	0
01A	0	0	1	1	0	0	0
02A	0	0	2	1	0	0	0
03A	0	0	0	1	0	0	0
04A	0	0	2	1	0	0	0
05A	0	0	1	2	0	0	0
06A	0	0	11	6	0	0	0
07A	0	15	14	0	0	0	0
08A	0	15	16	0	0	0	0
09A	0	25	25	0	0	0	0
10A	0	20	20	0	0	0	0
11A	0	24	26	0	0	0	0
12P	0	21	19	0	0	0	0
01P	0	26	25	0	0	0	0
02P	0	19	14	0	0	0	0
03P	0	20	29	0	0	0	0
04P	0	21	25	0	0	0	0
05P	0	28	32	0	0	0	0
06P	0	18	22	0	0	0	0
07P	0	13	19	0	0	0	0
08P	0	16	17	0	0	0	0
09P	0	11	7	0	0	0	0
10P	0	6	4	0	0	0	0
11P	0	3	5	0	0	0	0
TOT	0	301	336	13	0	0	0

STATE OF CONNECTICUT
DEPARTMENT OF TRANSPORTATION
BUREAU OF POLICY AND PLANNING
PLANNING INVENTORY AND DATA

TRAFFIC RECORDER DATA

TOWN OF NORWICH ROUTE DIRECTION N

NEW LONDON TPKE-SOUTH OF DUDLEY ST (S JCT)

DAY	SUN	MON	TUE	WED	THU	FRI	SAT
DATE	0	0	07/22/2014	07/23/2014	07/24/2014	0	0
TYPE							
HOUR							

2014 ADT = 2900 ACF = NA

****

12A	0	0	0	22	26	0	0
01A	0	0	0	16	9	0	0
02A	0	0	0	10	14	0	0
03A	0	0	0	9	8	0	0
04A	0	0	0	15	23	0	0
05A	0	0	37	37	37	0	0
06A	0	0	81	75	0	0	0
07A	0	0	105	115	0	0	0
08A	0	0	160	179	0	0	0
09A	0	0	193	198	0	0	0
10A	0	0	222	164	0	0	0
11A	0	0	232	220	0	0	0
12P	0	0	232	207	0	0	0
01P	0	0	267	218	0	0	0
02P	0	0	248	248	0	0	0
03P	0	0	259	249	0	0	0
04P	0	0	283	318	0	0	0
05P	0	0	223	242	0	0	0
06P	0	0	204	166	0	0	0
07P	0	0	127	165	0	0	0
08P	0	0	119	135	0	0	0
09P	0	0	74	80	0	0	0
10P	0	0	46	52	0	0	0
11P	0	0	43	40	0	0	0
TOT	0	0	3155	3180	117	0	0

STATE OF CONNECTICUT
DEPARTMENT OF TRANSPORTATION
BUREAU OF POLICY AND PLANNING
PLANNING INVENTORY AND DATA

TRAFFIC RECORDER DATA

TOWN OF NORWICH ROUTE DIRECTION S

NEW LONDON TPKE-SOUTH OF DUDLEY ST (S JCT)

DAY	SUN	MON	TUE	WED	THU	FRI	SAT
DATE	0	0	07/22/2014	07/23/2014	07/24/2014	0	0
TYPE							
HOUR							
	2014 ADT = 3200		ACF = NA				
	**********						
12A	0	0	0	23	18	0	0
01A	0	0	0	17	12	0	0
02A	0	0	0	3	8	0	0
03A	0	0	0	8	10	0	0
04A	0	0	0	22	24	0	0
05A	0	0	41	41	44	0	0
06A	0	0	98	105	0	0	0
07A	0	0	151	165	0	0	0
08A	0	0	239	220	0	0	0
09A	0	0	239	187	0	0	0
10A	0	0	239	253	0	0	0
11A	0	0	311	247	0	0	0
12P	0	0	265	255	0	0	0
01P	0	0	263	248	0	0	0
02P	0	0	273	235	0	0	0
03P	0	0	278	283	0	0	0
04P	0	0	269	294	0	0	0
05P	0	0	259	259	0	0	0
06P	0	0	181	191	0	0	0
07P	0	0	110	140	0	0	0
08P	0	0	110	125	0	0	0
09P	0	0	79	64	0	0	0
10P	0	0	61	52	0	0	0
11P	0	0	40	28	0	0	0
TOT	0	0	3506	3465	116	0	0

STATE OF CONNECTICUT
DEPARTMENT OF TRANSPORTATION
BUREAU OF POLICY AND PLANNING
PLANNING INVENTORY AND DATA

TRAFFIC RECORDER DATA

TOWN OF NORWICH ROUTE DIRECTION N

WISCONSIN AVENUE - NORTH OF HILLTOP ROAD

DAY	SUN	MON	TUE	WED	THU	FRI	SAT
DATE	0	08/04/2014	08/05/2014	08/06/2014	0	0	0
TYPE							
HOUR							

2014 ADT = 1100 ACF = NA

****

12A	0	0	1	2	0	0	0
01A	0	0	9	4	0	0	0
02A	0	0	4	8	0	0	0
03A	0	0	13	10	0	0	0
04A	0	0	11	5	0	0	0
05A	0	0	53	48	0	0	0
06A	0	0	98	72	0	0	0
07A	0	144	178	0	0	0	0
08A	0	108	145	0	0	0	0
09A	0	65	80	0	0	0	0
10A	0	58	68	0	0	0	0
11A	0	89	110	0	0	0	0
12P	0	107	116	0	0	0	0
01P	0	80	69	0	0	0	0
02P	0	50	73	0	0	0	0
03P	0	95	80	0	0	0	0
04P	0	46	67	0	0	0	0
05P	0	65	49	0	0	0	0
06P	0	36	14	0	0	0	0
07P	0	16	8	0	0	0	0
08P	0	12	12	0	0	0	0
09P	0	10	6	0	0	0	0
10P	0	12	13	0	0	0	0
11P	0	2	4	0	0	0	0
TOT	0	995	1281	149	0	0	0

STATE OF CONNECTICUT
DEPARTMENT OF TRANSPORTATION
BUREAU OF POLICY AND PLANNING
PLANNING INVENTORY AND DATA

TRAFFIC RECORDER DATA

TOWN OF NORWICH ROUTE DIRECTION S

WISCONSIN AVENUE - NORTH OF HILLTOP ROAD

DAY	SUN	MON	TUE	WED	THU	FRI	SAT
DATE	0	08/04/2014	08/05/2014	08/06/2014	0	0	0
TYPE							
HOUR							

2014 ADT = 1100 ACF = NA

****

12A	0	0	4	3	0	0	0
01A	0	0	16	16	0	0	0
02A	0	0	13	7	0	0	0
03A	0	0	2	3	0	0	0
04A	0	0	4	3	0	0	0
05A	0	0	22	12	0	0	0
06A	0	0	53	54	0	0	0
07A	0	59	53	0	0	0	0
08A	0	75	89	0	0	0	0
09A	0	54	63	0	0	0	0
10A	0	67	78	0	0	0	0
11A	0	109	124	0	0	0	0
12P	0	91	123	0	0	0	0
01P	0	67	82	0	0	0	0
02P	0	70	78	0	0	0	0
03P	0	126	112	0	0	0	0
04P	0	123	151	0	0	0	0
05P	0	98	100	0	0	0	0
06P	0	34	48	0	0	0	0
07P	0	19	15	0	0	0	0
08P	0	22	10	0	0	0	0
09P	0	17	6	0	0	0	0
10P	0	12	4	0	0	0	0
11P	0	10	9	0	0	0	0
TOT	0	1053	1259	98	0	0	0

STATE OF CONNECTICUT
DEPARTMENT OF TRANSPORTATION
BUREAU OF POLICY AND PLANNING
PLANNING INVENTORY AND DATA

TRAFFIC RECORDER DATA

TOWN OF NORWICH ROUTE DIRECTION N

SCOTLAND ROAD - NE OF HANSEN ROAD

DAY	SUN	MON	TUE	WED	THU	FRI	SAT
DATE	0	08/04/2014	08/05/2014	08/06/2014	0	0	0
TYPE							
HOUR							

2014 ADT = 500 ACF = 1.00

****

12A	0	0	3	1	0	0	0
01A	0	0	2	4	0	0	0
02A	0	0	1	0	0	0	0
03A	0	0	1	1	0	0	0
04A	0	0	3	0	0	0	0
05A	0	0	3	2	0	0	0
06A	0	8	9	0	0	0	0
07A	0	23	20	0	0	0	0
08A	0	23	20	0	0	0	0
09A	0	21	19	0	0	0	0
10A	0	32	23	0	0	0	0
11A	0	28	42	0	0	0	0
12P	0	45	46	0	0	0	0
01P	0	27	31	0	0	0	0
02P	0	39	42	0	0	0	0
03P	0	46	45	0	0	0	0
04P	0	64	64	0	0	0	0
05P	0	49	59	0	0	0	0
06P	0	28	42	0	0	0	0
07P	0	32	40	0	0	0	0
08P	0	22	22	0	0	0	0
09P	0	11	20	0	0	0	0
10P	0	9	11	0	0	0	0
11P	0	2	11	0	0	0	0
TOT	0	509	579	8	0	0	0

STATE OF CONNECTICUT
DEPARTMENT OF TRANSPORTATION
BUREAU OF POLICY AND PLANNING
PLANNING INVENTORY AND DATA

TRAFFIC RECORDER DATA

TOWN OF NORWICH ROUTE DIRECTION S

SCOTLAND ROAD - NE OF HANSEN ROAD

DAY	SUN	MON	TUE	WED	THU	FRI	SAT
DATE	0	08/04/2014	08/05/2014	08/06/2014	0	0	0
TYPE							
HOUR							
	2014 ADT = 450		ACF = 1.00				
	**********						
12A	0	0	0	1	0	0	0
01A	0	0	0	4	0	0	0
02A	0	0	0	2	0	0	0
03A	0	0	1	1	0	0	0
04A	0	0	1	1	0	0	0
05A	0	0	11	11	0	0	0
06A	0	31	24	0	0	0	0
07A	0	36	41	0	0	0	0
08A	0	42	44	0	0	0	0
09A	0	33	26	0	0	0	0
10A	0	30	22	0	0	0	0
11A	0	19	23	0	0	0	0
12P	0	29	38	0	0	0	0
01P	0	30	41	0	0	0	0
02P	0	27	26	0	0	0	0
03P	0	27	16	0	0	0	0
04P	0	27	42	0	0	0	0
05P	0	33	27	0	0	0	0
06P	0	24	26	0	0	0	0
07P	0	20	18	0	0	0	0
08P	0	11	22	0	0	0	0
09P	0	6	11	0	0	0	0
10P	0	8	6	0	0	0	0
11P	0	3	2	0	0	0	0
TOT	0	436	468	20	0	0	0

STATE OF CONNECTICUT
DEPARTMENT OF TRANSPORTATION
BUREAU OF POLICY AND PLANNING
PLANNING INVENTORY AND DATA

TRAFFIC RECORDER DATA

TOWN OF NORWICH ROUTE 12 DIRECTION N

NORTH OF SUNNY SIDE AVENUE

DAY	SUN	MON	TUE	WED	THU	FRI	SAT
DATE	0	0	07/22/2014	07/23/2014	07/24/2014	0	0
TYPE							
HOUR							

2014 ADT = 4400 ACF = NA

****

12A	0	0	0	70	48	0	0
01A	0	0	0	60	50	0	0
02A	0	0	0	45	47	0	0
03A	0	0	0	47	48	0	0
04A	0	0	0	114	96	0	0
05A	0	0	91	91	0	0	0
06A	0	0	93	91	0	0	0
07A	0	0	191	200	0	0	0
08A	0	0	232	212	0	0	0
09A	0	0	196	177	0	0	0
10A	0	0	189	179	0	0	0
11A	0	0	220	236	0	0	0
12P	0	0	296	290	0	0	0
01P	0	0	298	306	0	0	0
02P	0	0	381	395	0	0	0
03P	0	0	429	414	0	0	0
04P	0	0	409	412	0	0	0
05P	0	0	348	359	0	0	0
06P	0	0	277	285	0	0	0
07P	0	0	201	192	0	0	0
08P	0	0	181	172	0	0	0
09P	0	0	156	168	0	0	0
10P	0	0	133	123	0	0	0
11P	0	0	80	90	0	0	0
TOT	0	0	4401	4728	289	0	0

STATE OF CONNECTICUT
DEPARTMENT OF TRANSPORTATION
BUREAU OF POLICY AND PLANNING
PLANNING INVENTORY AND DATA

TRAFFIC RECORDER DATA

TOWN OF NORWICH ROUTE 12 DIRECTION S

NORTH OF SUNNY SIDE AVENUE

DAY	SUN	MON	TUE	WED	THU	FRI	SAT
DATE	0	0	07/22/2014	07/23/2014	07/24/2014	0	0
TYPE							
HOUR							

2014 ADT = 4400 ACF = NA

****

12A	0	0	0	55	41	0	0
01A	0	0	0	37	40	0	0
02A	0	0	0	13	16	0	0
03A	0	0	0	6	10	0	0
04A	0	0	0	17	39	0	0
05A	0	0	146	134	0	0	0
06A	0	0	218	234	0	0	0
07A	0	0	259	268	0	0	0
08A	0	0	244	250	0	0	0
09A	0	0	225	233	0	0	0
10A	0	0	256	254	0	0	0
11A	0	0	299	295	0	0	0
12P	0	0	259	243	0	0	0
01P	0	0	281	271	0	0	0
02P	0	0	285	275	0	0	0
03P	0	0	301	305	0	0	0
04P	0	0	321	319	0	0	0
05P	0	0	363	354	0	0	0
06P	0	0	253	262	0	0	0
07P	0	0	234	226	0	0	0
08P	0	0	187	199	0	0	0
09P	0	0	274	270	0	0	0
10P	0	0	223	211	0	0	0
11P	0	0	95	83	0	0	0
TOT	0	0	4723	4814	146	0	0

STATE OF CONNECTICUT
DEPARTMENT OF TRANSPORTATION
BUREAU OF POLICY AND PLANNING
PLANNING INVENTORY AND DATA

TRAFFIC RECORDER DATA

TOWN OF NORWICH ROUTE 82 DIRECTION E

SW OF DUNHAM STREET

DAY	SUN	MON	TUE	WED	THU	FRI	SAT
DATE	0	0	07/22/2014	07/23/2014	07/24/2014	0	0
TYPE							
HOUR							

2014 ADT = 9600 ACF = NA

****

12A	0	0	0	61	51	0	0
01A	0	0	0	49	37	0	0
02A	0	0	0	40	41	0	0
03A	0	0	0	24	30	0	0
04A	0	0	32	29	0	0	0
05A	0	0	55	59	0	0	0
06A	0	0	161	159	0	0	0
07A	0	0	428	421	0	0	0
08A	0	0	599	609	0	0	0
09A	0	0	622	620	0	0	0
10A	0	0	716	705	0	0	0
11A	0	0	705	702	0	0	0
12P	0	0	808	811	0	0	0
01P	0	0	817	806	0	0	0
02P	0	0	748	751	0	0	0
03P	0	0	801	819	0	0	0
04P	0	0	793	803	0	0	0
05P	0	0	771	762	0	0	0
06P	0	0	641	631	0	0	0
07P	0	0	540	549	0	0	0
08P	0	0	441	444	0	0	0
09P	0	0	329	339	0	0	0
10P	0	0	190	192	0	0	0
11P	0	0	109	110	0	0	0
TOT	0	0	10306	10495	159	0	0

STATE OF CONNECTICUT
DEPARTMENT OF TRANSPORTATION
BUREAU OF POLICY AND PLANNING
PLANNING INVENTORY AND DATA

TRAFFIC RECORDER DATA

TOWN OF NORWICH ROUTE 82 DIRECTION W

SW OF DUNHAM STREET

DAY	SUN	MON	TUE	WED	THU	FRI	SAT
DATE	0	0	07/22/2014	07/23/2014	07/24/2014	0	0
TYPE							
HOUR							
	2014 ADT = 10000		ACF = NA				
	**********						
12A	0	0	0	79	82	0	0
01A	0	0	0	48	52	0	0
02A	0	0	0	47	46	0	0
03A	0	0	0	31	27	0	0
04A	0	0	63	59	0	0	0
05A	0	0	142	138	0	0	0
06A	0	0	275	268	0	0	0
07A	0	0	439	429	0	0	0
08A	0	0	577	572	0	0	0
09A	0	0	668	658	0	0	0
10A	0	0	699	693	0	0	0
11A	0	0	780	787	0	0	0
12P	0	0	811	805	0	0	0
01P	0	0	844	839	0	0	0
02P	0	0	862	858	0	0	0
03P	0	0	998	984	0	0	0
04P	0	0	790	800	0	0	0
05P	0	0	723	711	0	0	0
06P	0	0	524	518	0	0	0
07P	0	0	471	467	0	0	0
08P	0	0	404	414	0	0	0
09P	0	0	304	314	0	0	0
10P	0	0	175	186	0	0	0
11P	0	0	111	112	0	0	0
TOT	0	0	10660	10817	207	0	0

STATE OF CONNECTICUT
DEPARTMENT OF TRANSPORTATION
BUREAU OF POLICY AND PLANNING
PLANNING INVENTORY AND DATA

TRAFFIC RECORDER DATA

TOWN OF NORWICH ROUTE DIRECTION N

SCOTLAND ROAD - NORTH OF DUPONT LANE

DAY	SUN	MON	TUE	WED	THU	FRI	SAT
DATE	0	08/04/2014	08/05/2014	08/06/2014	0	0	0
TYPE							
HOUR							

2014 ADT = 700 ACF = NA

****

12A	0	0	4	3	0	0	0
01A	0	0	0	4	0	0	0
02A	0	0	2	2	0	0	0
03A	0	0	3	1	0	0	0
04A	0	0	4	5	0	0	0
05A	0	0	2	1	0	0	0
06A	0	5	4	0	0	0	0
07A	0	29	31	0	0	0	0
08A	0	25	27	0	0	0	0
09A	0	40	37	0	0	0	0
10A	0	41	31	0	0	0	0
11A	0	45	52	0	0	0	0
12P	0	60	53	0	0	0	0
01P	0	51	56	0	0	0	0
02P	0	48	59	0	0	0	0
03P	0	59	54	0	0	0	0
04P	0	69	75	0	0	0	0
05P	0	60	79	0	0	0	0
06P	0	52	47	0	0	0	0
07P	0	46	44	0	0	0	0
08P	0	52	47	0	0	0	0
09P	0	21	35	0	0	0	0
10P	0	14	19	0	0	0	0
11P	0	7	10	0	0	0	0
TOT	0	724	775	16	0	0	0

STATE OF CONNECTICUT
DEPARTMENT OF TRANSPORTATION
BUREAU OF POLICY AND PLANNING
PLANNING INVENTORY AND DATA

TRAFFIC RECORDER DATA

TOWN OF NORWICH ROUTE DIRECTION S

SCOTLAND ROAD - NORTH OF DUPONT LANE

DAY	SUN	MON	TUE	WED	THU	FRI	SAT
DATE	0	08/04/2014	08/05/2014	08/06/2014	0	0	0
TYPE							
HOUR							

2014 ADT = 700 ACF = NA

****

12A	0	0	2	1	0	0	0
01A	0	0	0	0	0	0	0
02A	0	0	0	1	0	0	0
03A	0	0	2	5	0	0	0
04A	0	0	1	4	0	0	0
05A	0	0	17	14	0	0	0
06A	0	31	27	0	0	0	0
07A	0	63	66	0	0	0	0
08A	0	63	71	0	0	0	0
09A	0	56	37	0	0	0	0
10A	0	48	49	0	0	0	0
11A	0	54	45	0	0	0	0
12P	0	46	54	0	0	0	0
01P	0	50	49	0	0	0	0
02P	0	50	39	0	0	0	0
03P	0	46	41	0	0	0	0
04P	0	36	43	0	0	0	0
05P	0	49	53	0	0	0	0
06P	0	40	37	0	0	0	0
07P	0	34	29	0	0	0	0
08P	0	29	27	0	0	0	0
09P	0	9	12	0	0	0	0
10P	0	8	11	0	0	0	0
11P	0	3	4	0	0	0	0
TOT	0	715	716	25	0	0	0

STATE OF CONNECTICUT
DEPARTMENT OF TRANSPORTATION
BUREAU OF POLICY AND PLANNING
PLANNING INVENTORY AND DATA

TRAFFIC RECORDER DATA

TOWN OF NORWICH ROUTE 82 DIRECTION N

WEST OF DRIVE TO WALMART & BIG Y

DAY	SUN	MON	TUE	WED	THU	FRI	SAT
DATE	0	08/04/2014	08/05/2014	08/06/2014	0	0	0
TYPE							
HOUR							

2014 ADT = 4700 ACF = NA

****

12A	0	0	28	30	0	0	0
01A	0	0	19	13	0	0	0
02A	0	0	12	19	0	0	0
03A	0	0	11	8	0	0	0
04A	0	0	19	24	0	0	0
05A	0	0	33	31	0	0	0
06A	0	81	84	0	0	0	0
07A	0	201	203	0	0	0	0
08A	0	243	265	0	0	0	0
09A	0	246	229	0	0	0	0
10A	0	278	324	0	0	0	0
11A	0	303	349	0	0	0	0
12P	0	345	304	0	0	0	0
01P	0	371	355	0	0	0	0
02P	0	386	383	0	0	0	0
03P	0	411	434	0	0	0	0
04P	0	494	515	0	0	0	0
05P	0	433	490	0	0	0	0
06P	0	323	302	0	0	0	0
07P	0	237	285	0	0	0	0
08P	0	198	185	0	0	0	0
09P	0	117	143	0	0	0	0
10P	0	80	87	0	0	0	0
11P	0	63	61	0	0	0	0
TOT	0	4810	5120	125	0	0	0

STATE OF CONNECTICUT
DEPARTMENT OF TRANSPORTATION
BUREAU OF POLICY AND PLANNING
PLANNING INVENTORY AND DATA

TRAFFIC RECORDER DATA

TOWN OF NORWICH ROUTE 82 DIRECTION S

WEST OF DRIVE TO WALMART & BIG Y

2014 ADT = 4600 ACF = NA

****

DAY	SUN	MON	TUE	WED	THU	FRI	SAT
DATE	0	08/04/2014	08/05/2014	08/06/2014	0	0	0
TYPE							
HOUR							
12A	0	0	16	16	0	0	0
01A	0	0	5	7	0	0	0
02A	0	0	13	17	0	0	0
03A	0	0	18	13	0	0	0
04A	0	0	37	35	0	0	0
05A	0	0	113	119	0	0	0
06A	0	197	196	0	0	0	0
07A	0	323	316	0	0	0	0
08A	0	313	370	0	0	0	0
09A	0	337	327	0	0	0	0
10A	0	318	334	0	0	0	0
11A	0	353	328	0	0	0	0
12P	0	319	357	0	0	0	0
01P	0	349	352	0	0	0	0
02P	0	336	342	0	0	0	0
03P	0	324	326	0	0	0	0
04P	0	367	404	0	0	0	0
05P	0	344	398	0	0	0	0
06P	0	253	275	0	0	0	0
07P	0	170	211	0	0	0	0
08P	0	111	143	0	0	0	0
09P	0	81	63	0	0	0	0
10P	0	59	48	0	0	0	0
11P	0	24	41	0	0	0	0
TOT	0	4578	5033	207	0	0	0

STATE OF CONNECTICUT
DEPARTMENT OF TRANSPORTATION
BUREAU OF POLICY AND PLANNING
PLANNING INVENTORY AND DATA

TRAFFIC RECORDER DATA

TOWN OF NORWICH ROUTE 97 DIRECTION B

NW OF OLD CANTERBURY TPKE #2

DAY	SUN	MON	TUE	WED	THU	FRI	SAT
DATE	0	0	0	06/08/2011	06/09/2011	0	0
TYPE							
HOUR							

2011 ADT = 5000 ACF = NA

****

12A	0	0	0	0	39	0	0
01A	0	0	0	0	17	0	0
02A	0	0	0	0	31	0	0
03A	0	0	0	34	33	0	0
04A	0	0	0	46	0	0	0
05A	0	0	0	134	0	0	0
06A	0	0	0	253	0	0	0
07A	0	0	0	358	0	0	0
08A	0	0	0	352	0	0	0
09A	0	0	0	325	0	0	0
10A	0	0	0	281	0	0	0
11A	0	0	0	308	0	0	0
12P	0	0	0	300	0	0	0
01P	0	0	0	283	0	0	0
02P	0	0	0	380	0	0	0
03P	0	0	0	403	0	0	0
04P	0	0	0	472	0	0	0
05P	0	0	0	424	0	0	0
06P	0	0	0	310	0	0	0
07P	0	0	0	298	0	0	0
08P	0	0	0	192	0	0	0
09P	0	0	0	161	0	0	0
10P	0	0	0	84	0	0	0
11P	0	0	0	88	0	0	0
TOT	0	0	0	5486	120	0	0

STATE OF CONNECTICUT
DEPARTMENT OF TRANSPORTATION
BUREAU OF POLICY AND PLANNING
PLANNING INVENTORY AND DATA

TRAFFIC RECORDER DATA

TOWN OF NORWICH ROUTE 2 DIRECTION B

EAST OF ROUTE 12 (E JCT)

DAY	SUN	MON	TUE	WED	THU	FRI	SAT
DATE	0	0	0	05/25/2011	05/26/2011	0	0
TYPE							
HOUR							

2011 ADT = 13600 ACF = 0.99

****

12A	0	0	0	0	302	0	0
01A	0	0	0	202	165	0	0
02A	0	0	0	156	0	0	0
03A	0	0	0	127	0	0	0
04A	0	0	0	169	0	0	0
05A	0	0	0	300	0	0	0
06A	0	0	0	580	0	0	0
07A	0	0	0	870	0	0	0
08A	0	0	0	885	0	0	0
09A	0	0	0	776	0	0	0
10A	0	0	0	730	0	0	0
11A	0	0	0	805	0	0	0
12P	0	0	0	885	0	0	0
01P	0	0	0	870	0	0	0
02P	0	0	0	911	0	0	0
03P	0	0	0	1039	0	0	0
04P	0	0	0	1058	0	0	0
05P	0	0	0	1046	0	0	0
06P	0	0	0	862	0	0	0
07P	0	0	0	718	0	0	0
08P	0	0	0	645	0	0	0
09P	0	0	0	542	0	0	0
10P	0	0	0	402	0	0	0
11P	0	0	0	412	0	0	0
TOT	0	0	0	14990	467	0	0

STATE OF CONNECTICUT
DEPARTMENT OF TRANSPORTATION
BUREAU OF POLICY AND PLANNING
PLANNING INVENTORY AND DATA

TRAFFIC RECORDER DATA

TOWN OF NORWICH ROUTE 2 DIRECTION B

SOUTH OF BROAD STREET

DAY	SUN	MON	TUE	WED	THU	FRI	SAT
DATE	0	0	0	0	06/02/2011	06/03/2011	0
TYPE							
HOUR							

2011 ADT = 10900 ACF = NA

****

12A	0	0	0	0	0	161	0
01A	0	0	0	0	0	107	0
02A	0	0	0	0	0	65	0
03A	0	0	0	0	48	0	0
04A	0	0	0	0	77	0	0
05A	0	0	0	0	166	0	0
06A	0	0	0	0	386	0	0
07A	0	0	0	0	757	0	0
08A	0	0	0	0	766	0	0
09A	0	0	0	0	682	0	0
10A	0	0	0	0	587	0	0
11A	0	0	0	0	689	0	0
12P	0	0	0	0	719	0	0
01P	0	0	0	0	766	0	0
02P	0	0	0	0	933	0	0
03P	0	0	0	0	878	0	0
04P	0	0	0	0	906	0	0
05P	0	0	0	0	865	0	0
06P	0	0	0	0	716	0	0
07P	0	0	0	0	566	0	0
08P	0	0	0	0	476	0	0
09P	0	0	0	0	321	0	0
10P	0	0	0	0	280	0	0
11P	0	0	0	0	226	0	0
TOT	0	0	0	0	11810	333	0

STATE OF CONNECTICUT
DEPARTMENT OF TRANSPORTATION
BUREAU OF POLICY AND PLANNING
PLANNING INVENTORY AND DATA

TRAFFIC RECORDER DATA

TOWN OF NORWICH ROUTE 82 DIRECTION E

SW OF WAWECUS HILL ROAD #2

DAY	SUN	MON	TUE	WED	THU	FRI	SAT
DATE	0	06/27/2011	06/28/2011	0	0	0	0
TYPE							
HOUR							
	2011 ADT = 11600		ACF = NA				
	**********						
12A	0	0	88	0	0	0	0
01A	0	0	69	0	0	0	0
02A	0	46	0	0	0	0	0
03A	0	32	0	0	0	0	0
04A	0	45	0	0	0	0	0
05A	0	90	0	0	0	0	0
06A	0	209	0	0	0	0	0
07A	0	578	0	0	0	0	0
08A	0	873	0	0	0	0	0
09A	0	831	0	0	0	0	0
10A	0	742	0	0	0	0	0
11A	0	981	0	0	0	0	0
12P	0	1011	0	0	0	0	0
01P	0	892	0	0	0	0	0
02P	0	875	0	0	0	0	0
03P	0	1034	0	0	0	0	0
04P	0	1001	0	0	0	0	0
05P	0	962	0	0	0	0	0
06P	0	673	0	0	0	0	0
07P	0	553	0	0	0	0	0
08P	0	519	0	0	0	0	0
09P	0	383	0	0	0	0	0
10P	0	240	0	0	0	0	0
11P	0	160	0	0	0	0	0
TOT	0	12730	157	0	0	0	0

STATE OF CONNECTICUT
DEPARTMENT OF TRANSPORTATION
BUREAU OF POLICY AND PLANNING
PLANNING INVENTORY AND DATA

TRAFFIC RECORDER DATA

TOWN OF NORWICH ROUTE 82 DIRECTION W

SW OF WAWECUS HILL ROAD #2

DAY	SUN	MON	TUE	WED	THU	FRI	SAT
DATE	0	06/27/2011	06/28/2011	0	0	0	0
TYPE							
HOUR							
	2011 ADT = 11600		ACF = NA				
	**********						
12A	0	0	92	0	0	0	0
01A	0	0	71	0	0	0	0
02A	0	37	0	0	0	0	0
03A	0	48	0	0	0	0	0
04A	0	74	0	0	0	0	0
05A	0	189	0	0	0	0	0
06A	0	373	0	0	0	0	0
07A	0	502	0	0	0	0	0
08A	0	656	0	0	0	0	0
09A	0	734	0	0	0	0	0
10A	0	838	0	0	0	0	0
11A	0	911	0	0	0	0	0
12P	0	1034	0	0	0	0	0
01P	0	929	0	0	0	0	0
02P	0	961	0	0	0	0	0
03P	0	988	0	0	0	0	0
04P	0	1060	0	0	0	0	0
05P	0	918	0	0	0	0	0
06P	0	675	0	0	0	0	0
07P	0	547	0	0	0	0	0
08P	0	545	0	0	0	0	0
09P	0	351	0	0	0	0	0
10P	0	231	0	0	0	0	0
11P	0	155	0	0	0	0	0
TOT	0	12756	163	0	0	0	0

STATE OF CONNECTICUT
DEPARTMENT OF TRANSPORTATION
BUREAU OF POLICY AND PLANNING
PLANNING INVENTORY AND DATA

TRAFFIC RECORDER DATA

TOWN OF NORWICH ROUTE 82 DIRECTION E

SW OF I-395 SB OFF RAMP (EXIT 80)

DAY	SUN	MON	TUE	WED	THU	FRI	SAT
DATE	0	05/23/2011	05/24/2011	0	0	0	0
TYPE							
HOUR							

2011 ADT = 8900 ACF = 0.99

****

12A	0	0	33	0	0	0	0
01A	0	16	20	0	0	0	0
02A	0	17	0	0	0	0	0
03A	0	23	0	0	0	0	0
04A	0	57	0	0	0	0	0
05A	0	145	0	0	0	0	0
06A	0	304	0	0	0	0	0
07A	0	541	0	0	0	0	0
08A	0	567	0	0	0	0	0
09A	0	538	0	0	0	0	0
10A	0	614	0	0	0	0	0
11A	0	677	0	0	0	0	0
12P	0	799	0	0	0	0	0
01P	0	750	0	0	0	0	0
02P	0	719	0	0	0	0	0
03P	0	849	0	0	0	0	0
04P	0	762	0	0	0	0	0
05P	0	741	0	0	0	0	0
06P	0	611	0	0	0	0	0
07P	0	516	0	0	0	0	0
08P	0	348	0	0	0	0	0
09P	0	196	0	0	0	0	0
10P	0	111	0	0	0	0	0
11P	0	48	0	0	0	0	0
TOT	0	9949	53	0	0	0	0

STATE OF CONNECTICUT
DEPARTMENT OF TRANSPORTATION
BUREAU OF POLICY AND PLANNING
PLANNING INVENTORY AND DATA

TRAFFIC RECORDER DATA

TOWN OF NORWICH ROUTE 82 DIRECTION W

SW OF I-395 SB OFF RAMP (EXIT 80)

DAY	SUN	MON	TUE	WED	THU	FRI	SAT
DATE	0	05/23/2011	05/24/2011	0	0	0	0
TYPE							
HOUR							

2011 ADT = 8300 ACF = 0.99

****

12A	0	0	47	0	0	0	0
01A	0	49	31	0	0	0	0
02A	0	23	0	0	0	0	0
03A	0	30	0	0	0	0	0
04A	0	51	0	0	0	0	0
05A	0	89	0	0	0	0	0
06A	0	168	0	0	0	0	0
07A	0	396	0	0	0	0	0
08A	0	434	0	0	0	0	0
09A	0	503	0	0	0	0	0
10A	0	572	0	0	0	0	0
11A	0	653	0	0	0	0	0
12P	0	677	0	0	0	0	0
01P	0	671	0	0	0	0	0
02P	0	688	0	0	0	0	0
03P	0	852	0	0	0	0	0
04P	0	873	0	0	0	0	0
05P	0	840	0	0	0	0	0
06P	0	555	0	0	0	0	0
07P	0	434	0	0	0	0	0
08P	0	279	0	0	0	0	0
09P	0	230	0	0	0	0	0
10P	0	101	0	0	0	0	0
11P	0	92	0	0	0	0	0
TOT	0	9260	78	0	0	0	0

STATE OF CONNECTICUT
DEPARTMENT OF TRANSPORTATION
BUREAU OF POLICY AND PLANNING
PLANNING INVENTORY AND DATA

TRAFFIC RECORDER DATA

TOWN OF NORWICH ROUTE 97 DIRECTION B

NE OF CANTERBURY TURNPIKE

DAY	SUN	MON	TUE	WED	THU	FRI	SAT
DATE	0	0	0	06/08/2011	06/09/2011	0	0
TYPE							
HOUR							

2011 ADT = 6700 ACF = NA

****

12A	0	0	0	0	65	0	0
01A	0	0	0	0	28	0	0
02A	0	0	0	0	38	0	0
03A	0	0	0	40	35	0	0
04A	0	0	0	54	0	0	0
05A	0	0	0	178	0	0	0
06A	0	0	0	323	0	0	0
07A	0	0	0	437	0	0	0
08A	0	0	0	460	0	0	0
09A	0	0	0	443	0	0	0
10A	0	0	0	336	0	0	0
11A	0	0	0	395	0	0	0
12P	0	0	0	423	0	0	0
01P	0	0	0	397	0	0	0
02P	0	0	0	493	0	0	0
03P	0	0	0	546	0	0	0
04P	0	0	0	597	0	0	0
05P	0	0	0	606	0	0	0
06P	0	0	0	447	0	0	0
07P	0	0	0	402	0	0	0
08P	0	0	0	290	0	0	0
09P	0	0	0	222	0	0	0
10P	0	0	0	113	0	0	0
11P	0	0	0	133	0	0	0
TOT	0	0	0	7335	166	0	0

STATE OF CONNECTICUT
DEPARTMENT OF TRANSPORTATION
BUREAU OF POLICY AND PLANNING
PLANNING INVENTORY AND DATA

TRAFFIC RECORDER DATA

TOWN OF NORWICH ROUTE 97 DIRECTION B

SOUTH OF SR 660 (BRIDGE ST)

DAY	SUN	MON	TUE	WED	THU	FRI	SAT
DATE	0	0	0	06/08/2011	06/09/2011	0	0
TYPE							
HOUR							

2011 ADT = 9000 ACF = NA

****

12A	0	0	0	0	89	0	0
01A	0	0	0	0	41	0	0
02A	0	0	0	0	53	0	0
03A	0	0	0	64	57	0	0
04A	0	0	0	92	0	0	0
05A	0	0	0	289	0	0	0
06A	0	0	0	506	0	0	0
07A	0	0	0	598	0	0	0
08A	0	0	0	595	0	0	0
09A	0	0	0	512	0	0	0
10A	0	0	0	430	0	0	0
11A	0	0	0	535	0	0	0
12P	0	0	0	545	0	0	0
01P	0	0	0	546	0	0	0
02P	0	0	0	634	0	0	0
03P	0	0	0	721	0	0	0
04P	0	0	0	821	0	0	0
05P	0	0	0	806	0	0	0
06P	0	0	0	601	0	0	0
07P	0	0	0	514	0	0	0
08P	0	0	0	358	0	0	0
09P	0	0	0	302	0	0	0
10P	0	0	0	199	0	0	0
11P	0	0	0	156	0	0	0
TOT	0	0	0	9824	240	0	0

STATE OF CONNECTICUT
DEPARTMENT OF TRANSPORTATION
BUREAU OF POLICY AND PLANNING
PLANNING INVENTORY AND DATA

TRAFFIC RECORDER DATA

TOWN OF NORWICH ROUTE 97 DIRECTION B

NORTH OF ROUTE 169 (N JCT)

DAY	SUN	MON	TUE	WED	THU	FRI	SAT
DATE	0	0	0	06/08/2011	06/09/2011	0	0
TYPE							
HOUR							

2011 ADT = 6400 ACF = NA

****

12A	0	0	0	0	48	0	0
01A	0	0	0	0	41	0	0
02A	0	0	0	42	36	0	0
03A	0	0	0	25	0	0	0
04A	0	0	0	47	0	0	0
05A	0	0	0	145	0	0	0
06A	0	0	0	245	0	0	0
07A	0	0	0	421	0	0	0
08A	0	0	0	458	0	0	0
09A	0	0	0	333	0	0	0
10A	0	0	0	386	0	0	0
11A	0	0	0	365	0	0	0
12P	0	0	0	455	0	0	0
01P	0	0	0	437	0	0	0
02P	0	0	0	562	0	0	0
03P	0	0	0	628	0	0	0
04P	0	0	0	576	0	0	0
05P	0	0	0	521	0	0	0
06P	0	0	0	381	0	0	0
07P	0	0	0	329	0	0	0
08P	0	0	0	227	0	0	0
09P	0	0	0	200	0	0	0
10P	0	0	0	134	0	0	0
11P	0	0	0	113	0	0	0
TOT	0	0	0	7030	125	0	0

STATE OF CONNECTICUT
DEPARTMENT OF TRANSPORTATION
BUREAU OF POLICY AND PLANNING
PLANNING INVENTORY AND DATA

TRAFFIC RECORDER DATA

TOWN OF NORWICH ROUTE 97 DIRECTION B

SOUTH OF ROUTE 169 (N JCT)

DAY	SUN	MON	TUE	WED	THU	FRI	SAT
DATE	0	0	0	06/08/2011	06/09/2011	0	0
TYPE							
HOUR							

2011 ADT = 6800 ACF = NA

****

12A	0	0	0	0	63	0	0
01A	0	0	0	0	52	0	0
02A	0	0	0	37	33	0	0
03A	0	0	0	23	0	0	0
04A	0	0	0	49	0	0	0
05A	0	0	0	153	0	0	0
06A	0	0	0	254	0	0	0
07A	0	0	0	409	0	0	0
08A	0	0	0	496	0	0	0
09A	0	0	0	334	0	0	0
10A	0	0	0	431	0	0	0
11A	0	0	0	409	0	0	0
12P	0	0	0	483	0	0	0
01P	0	0	0	468	0	0	0
02P	0	0	0	591	0	0	0
03P	0	0	0	671	0	0	0
04P	0	0	0	634	0	0	0
05P	0	0	0	569	0	0	0
06P	0	0	0	404	0	0	0
07P	0	0	0	358	0	0	0
08P	0	0	0	247	0	0	0
09P	0	0	0	201	0	0	0
10P	0	0	0	140	0	0	0
11P	0	0	0	117	0	0	0
TOT	0	0	0	7478	148	0	0

STATE OF CONNECTICUT
DEPARTMENT OF TRANSPORTATION
BUREAU OF POLICY AND PLANNING
PLANNING INVENTORY AND DATA

TRAFFIC RECORDER DATA

TOWN OF NORWICH ROUTE 12 DIRECTION B

SW OF ROUTE 97

DAY	SUN	MON	TUE	WED	THU	FRI	SAT
DATE	0	0	06/07/2011	06/08/2011	0	0	0
TYPE							
HOUR							

2011 ADT = 12100 ACF = NA

****

12A	0	0	0	103	0	0	0
01A	0	0	0	82	0	0	0
02A	0	0	0	73	0	0	0
03A	0	0	23	0	0	0	0
04A	0	0	83	0	0	0	0
05A	0	0	252	0	0	0	0
06A	0	0	496	0	0	0	0
07A	0	0	610	0	0	0	0
08A	0	0	707	0	0	0	0
09A	0	0	679	0	0	0	0
10A	0	0	738	0	0	0	0
11A	0	0	851	0	0	0	0
12P	0	0	836	0	0	0	0
01P	0	0	917	0	0	0	0
02P	0	0	949	0	0	0	0
03P	0	0	1088	0	0	0	0
04P	0	0	1141	0	0	0	0
05P	0	0	986	0	0	0	0
06P	0	0	765	0	0	0	0
07P	0	0	619	0	0	0	0
08P	0	0	563	0	0	0	0
09P	0	0	456	0	0	0	0
10P	0	0	274	0	0	0	0
11P	0	0	177	0	0	0	0
TOT	0	0	13210	258	0	0	0

STATE OF CONNECTICUT
DEPARTMENT OF TRANSPORTATION
BUREAU OF POLICY AND PLANNING
PLANNING INVENTORY AND DATA

TRAFFIC RECORDER DATA

TOWN OF NORWICH ROUTE 12 DIRECTION B

NORTH OF BOSWELL AVENUE

DAY	SUN	MON	TUE	WED	THU	FRI	SAT
DATE	0	06/06/2011	06/07/2011	0	0	0	0
TYPE							
HOUR							

2011 ADT = 13100 ACF = NA

****

12A	0	0	138	0	0	0	0
01A	0	0	105	0	0	0	0
02A	0	0	67	0	0	0	0
03A	0	0	54	0	0	0	0
04A	0	82	0	0	0	0	0
05A	0	266	0	0	0	0	0
06A	0	483	0	0	0	0	0
07A	0	724	0	0	0	0	0
08A	0	795	0	0	0	0	0
09A	0	803	0	0	0	0	0
10A	0	737	0	0	0	0	0
11A	0	949	0	0	0	0	0
12P	0	895	0	0	0	0	0
01P	0	916	0	0	0	0	0
02P	0	1137	0	0	0	0	0
03P	0	1182	0	0	0	0	0
04P	0	1260	0	0	0	0	0
05P	0	994	0	0	0	0	0
06P	0	838	0	0	0	0	0
07P	0	681	0	0	0	0	0
08P	0	546	0	0	0	0	0
09P	0	374	0	0	0	0	0
10P	0	281	0	0	0	0	0
11P	0	206	0	0	0	0	0
TOT	0	14149	364	0	0	0	0

STATE OF CONNECTICUT
DEPARTMENT OF TRANSPORTATION
BUREAU OF POLICY AND PLANNING
PLANNING INVENTORY AND DATA

TRAFFIC RECORDER DATA

TOWN OF NORWICH ROUTE 12 DIRECTION B

SE OF BARNES STREET

DAY	SUN	MON	TUE	WED	THU	FRI	SAT
DATE	0	06/06/2011	06/07/2011	0	0	0	0
TYPE							
HOUR							

2011 ADT = 10100 ACF = NA

****

12A	0	0	89	0	0	0	0
01A	0	0	70	0	0	0	0
02A	0	0	41	0	0	0	0
03A	0	0	25	0	0	0	0
04A	0	60	0	0	0	0	0
05A	0	183	0	0	0	0	0
06A	0	403	0	0	0	0	0
07A	0	613	0	0	0	0	0
08A	0	664	0	0	0	0	0
09A	0	595	0	0	0	0	0
10A	0	656	0	0	0	0	0
11A	0	740	0	0	0	0	0
12P	0	809	0	0	0	0	0
01P	0	791	0	0	0	0	0
02P	0	859	0	0	0	0	0
03P	0	827	0	0	0	0	0
04P	0	912	0	0	0	0	0
05P	0	745	0	0	0	0	0
06P	0	584	0	0	0	0	0
07P	0	500	0	0	0	0	0
08P	0	381	0	0	0	0	0
09P	0	282	0	0	0	0	0
10P	0	220	0	0	0	0	0
11P	0	150	0	0	0	0	0
TOT	0	10974	225	0	0	0	0

STATE OF CONNECTICUT
DEPARTMENT OF TRANSPORTATION
BUREAU OF POLICY AND PLANNING
PLANNING INVENTORY AND DATA

TRAFFIC RECORDER DATA

TOWN OF NORWICH ROUTE 12 DIRECTION B

NE OF ERIN STREET

DAY	SUN	MON	TUE	WED	THU	FRI	SAT
DATE	0	0	0	05/25/2011	05/26/2011	0	0
TYPE							
HOUR							

2011 ADT = 3900 ACF = NA

****

12A	0	0	0	0	48	0	0
01A	0	0	0	0	25	0	0
02A	0	0	0	25	27	0	0
03A	0	0	0	13	0	0	0
04A	0	0	0	35	0	0	0
05A	0	0	0	54	0	0	0
06A	0	0	0	147	0	0	0
07A	0	0	0	201	0	0	0
08A	0	0	0	244	0	0	0
09A	0	0	0	239	0	0	0
10A	0	0	0	227	0	0	0
11A	0	0	0	239	0	0	0
12P	0	0	0	305	0	0	0
01P	0	0	0	300	0	0	0
02P	0	0	0	302	0	0	0
03P	0	0	0	388	0	0	0
04P	0	0	0	355	0	0	0
05P	0	0	0	305	0	0	0
06P	0	0	0	232	0	0	0
07P	0	0	0	208	0	0	0
08P	0	0	0	170	0	0	0
09P	0	0	0	131	0	0	0
10P	0	0	0	93	0	0	0
11P	0	0	0	70	0	0	0
TOT	0	0	0	4283	100	0	0

STATE OF CONNECTICUT
DEPARTMENT OF TRANSPORTATION
BUREAU OF POLICY AND PLANNING
PLANNING INVENTORY AND DATA

TRAFFIC RECORDER DATA

TOWN OF NORWICH ROUTE 12 DIRECTION B

NE OF SOUTH GOLDEN STREET

DAY	SUN	MON	TUE	WED	THU	FRI	SAT
DATE	0	06/27/2011	06/28/2011	0	0	0	0
TYPE							
HOUR							

2011 ADT = 9000 ACF = NA

****

12A	0	0	136	0	0	0	0
01A	0	0	86	0	0	0	0
02A	0	0	45	0	0	0	0
03A	0	47	0	0	0	0	0
04A	0	75	0	0	0	0	0
05A	0	176	0	0	0	0	0
06A	0	340	0	0	0	0	0
07A	0	471	0	0	0	0	0
08A	0	575	0	0	0	0	0
09A	0	543	0	0	0	0	0
10A	0	572	0	0	0	0	0
11A	0	590	0	0	0	0	0
12P	0	634	0	0	0	0	0
01P	0	617	0	0	0	0	0
02P	0	708	0	0	0	0	0
03P	0	753	0	0	0	0	0
04P	0	790	0	0	0	0	0
05P	0	637	0	0	0	0	0
06P	0	551	0	0	0	0	0
07P	0	452	0	0	0	0	0
08P	0	436	0	0	0	0	0
09P	0	300	0	0	0	0	0
10P	0	251	0	0	0	0	0
11P	0	190	0	0	0	0	0
TOT	0	9708	267	0	0	0	0

STATE OF CONNECTICUT
DEPARTMENT OF TRANSPORTATION
BUREAU OF POLICY AND PLANNING
PLANNING INVENTORY AND DATA

TRAFFIC RECORDER DATA

TOWN OF NORWICH ROUTE 12 DIRECTION B

NE OF ROUTE 2 (N JCT)

DAY	SUN	MON	TUE	WED	THU	FRI	SAT
DATE	0	0	05/31/2011	06/01/2011	0	0	0
TYPE							
HOUR							

2011 ADT = 10900 ACF = NA

****

12A	0	0	0	189	0	0	0
01A	0	0	0	82	0	0	0
02A	0	0	0	88	0	0	0
03A	0	0	43	0	0	0	0
04A	0	0	91	0	0	0	0
05A	0	0	186	0	0	0	0
06A	0	0	398	0	0	0	0
07A	0	0	629	0	0	0	0
08A	0	0	776	0	0	0	0
09A	0	0	640	0	0	0	0
10A	0	0	713	0	0	0	0
11A	0	0	737	0	0	0	0
12P	0	0	805	0	0	0	0
01P	0	0	823	0	0	0	0
02P	0	0	845	0	0	0	0
03P	0	0	902	0	0	0	0
04P	0	0	912	0	0	0	0
05P	0	0	774	0	0	0	0
06P	0	0	601	0	0	0	0
07P	0	0	493	0	0	0	0
08P	0	0	518	0	0	0	0
09P	0	0	351	0	0	0	0
10P	0	0	270	0	0	0	0
11P	0	0	223	0	0	0	0
TOT	0	0	11730	359	0	0	0

STATE OF CONNECTICUT
DEPARTMENT OF TRANSPORTATION
BUREAU OF POLICY AND PLANNING
PLANNING INVENTORY AND DATA

TRAFFIC RECORDER DATA

TOWN OF NORWICH ROUTE 12 DIRECTION B

SW OF ROUTE 2 (N JCT)

DAY	SUN	MON	TUE	WED	THU	FRI	SAT
DATE	0	0	0	05/25/2011	05/26/2011	0	0
TYPE							
HOUR							

2011 ADT = 13900 ACF = NA

****

12A	0	0	0	0	246	0	0
01A	0	0	0	166	145	0	0
02A	0	0	0	110	0	0	0
03A	0	0	0	110	0	0	0
04A	0	0	0	163	0	0	0
05A	0	0	0	298	0	0	0
06A	0	0	0	573	0	0	0
07A	0	0	0	877	0	0	0
08A	0	0	0	926	0	0	0
09A	0	0	0	779	0	0	0
10A	0	0	0	807	0	0	0
11A	0	0	0	861	0	0	0
12P	0	0	0	951	0	0	0
01P	0	0	0	935	0	0	0
02P	0	0	0	969	0	0	0
03P	0	0	0	1072	0	0	0
04P	0	0	0	1107	0	0	0
05P	0	0	0	1055	0	0	0
06P	0	0	0	844	0	0	0
07P	0	0	0	641	0	0	0
08P	0	0	0	642	0	0	0
09P	0	0	0	559	0	0	0
10P	0	0	0	415	0	0	0
11P	0	0	0	351	0	0	0
TOT	0	0	0	15211	391	0	0

STATE OF CONNECTICUT
DEPARTMENT OF TRANSPORTATION
BUREAU OF POLICY AND PLANNING
PLANNING INVENTORY AND DATA

TRAFFIC RECORDER DATA

TOWN OF NORWICH ROUTE 12 DIRECTION B

SW OF ROUTE 2 (S JCT)

DAY	SUN	MON	TUE	WED	THU	FRI	SAT
DATE	0	0	05/31/2011	06/01/2011	0	0	0
TYPE							
HOUR							

2011 ADT = 9200 ACF = NA

****

12A	0	0	0	121	0	0	0
01A	0	0	0	58	0	0	0
02A	0	0	0	46	0	0	0
03A	0	0	30	0	0	0	0
04A	0	0	53	0	0	0	0
05A	0	0	191	0	0	0	0
06A	0	0	372	0	0	0	0
07A	0	0	599	0	0	0	0
08A	0	0	735	0	0	0	0
09A	0	0	507	0	0	0	0
10A	0	0	545	0	0	0	0
11A	0	0	555	0	0	0	0
12P	0	0	612	0	0	0	0
01P	0	0	606	0	0	0	0
02P	0	0	755	0	0	0	0
03P	0	0	864	0	0	0	0
04P	0	0	802	0	0	0	0
05P	0	0	722	0	0	0	0
06P	0	0	538	0	0	0	0
07P	0	0	445	0	0	0	0
08P	0	0	428	0	0	0	0
09P	0	0	294	0	0	0	0
10P	0	0	227	0	0	0	0
11P	0	0	160	0	0	0	0
TOT	0	0	10040	225	0	0	0

STATE OF CONNECTICUT
DEPARTMENT OF TRANSPORTATION
BUREAU OF POLICY AND PLANNING
PLANNING INVENTORY AND DATA

TRAFFIC RECORDER DATA

TOWN OF NORWICH ROUTE 2 DIRECTION B

EAST OF ROUTE 165

DAY	SUN	MON	TUE	WED	THU	FRI	SAT
DATE	0	0	0	05/25/2011	05/26/2011	0	0
TYPE							
HOUR							

2011 ADT = 10300 ACF = 0.99

****

12A	0	0	0	0	247	0	0
01A	0	0	0	0	143	0	0
02A	0	0	0	134	147	0	0
03A	0	0	0	107	0	0	0
04A	0	0	0	146	0	0	0
05A	0	0	0	238	0	0	0
06A	0	0	0	396	0	0	0
07A	0	0	0	542	0	0	0
08A	0	0	0	568	0	0	0
09A	0	0	0	497	0	0	0
10A	0	0	0	447	0	0	0
11A	0	0	0	491	0	0	0
12P	0	0	0	529	0	0	0
01P	0	0	0	544	0	0	0
02P	0	0	0	576	0	0	0
03P	0	0	0	691	0	0	0
04P	0	0	0	702	0	0	0
05P	0	0	0	739	0	0	0
06P	0	0	0	609	0	0	0
07P	0	0	0	501	0	0	0
08P	0	0	0	437	0	0	0
09P	0	0	0	355	0	0	0
10P	0	0	0	313	0	0	0
11P	0	0	0	317	0	0	0
TOT	0	0	0	9879	537	0	0

STATE OF CONNECTICUT
DEPARTMENT OF TRANSPORTATION
BUREAU OF POLICY AND PLANNING
PLANNING INVENTORY AND DATA

TRAFFIC RECORDER DATA

TOWN OF NORWICH ROUTE 2 DIRECTION E

(1W EB) - SW OF WATER STREET (1W WB)

DAY	SUN	MON	TUE	WED	THU	FRI	SAT
DATE	0	0	05/31/2011	06/01/2011	0	0	0
TYPE							
HOUR							
	2011 ADT = 11800		ACF = NA				
	**********						
12A	0	0	0	171	0	0	0
01A	0	0	0	77	0	0	0
02A	0	0	60	66	0	0	0
03A	0	0	57	0	0	0	0
04A	0	0	76	0	0	0	0
05A	0	0	177	0	0	0	0
06A	0	0	298	0	0	0	0
07A	0	0	624	0	0	0	0
08A	0	0	816	0	0	0	0
09A	0	0	797	0	0	0	0
10A	0	0	811	0	0	0	0
11A	0	0	803	0	0	0	0
12P	0	0	871	0	0	0	0
01P	0	0	897	0	0	0	0
02P	0	0	902	0	0	0	0
03P	0	0	941	0	0	0	0
04P	0	0	995	0	0	0	0
05P	0	0	899	0	0	0	0
06P	0	0	731	0	0	0	0
07P	0	0	590	0	0	0	0
08P	0	0	542	0	0	0	0
09P	0	0	452	0	0	0	0
10P	0	0	306	0	0	0	0
11P	0	0	216	0	0	0	0
TOT	0	0	12861	314	0	0	0

STATE OF CONNECTICUT
DEPARTMENT OF TRANSPORTATION
BUREAU OF POLICY AND PLANNING
PLANNING INVENTORY AND DATA

TRAFFIC RECORDER DATA

TOWN OF NORWICH ROUTE 2 DIRECTION W

(1W WB) - NW OF COURTHOUSE SQUARE

DAY	SUN	MON	TUE	WED	THU	FRI	SAT
DATE	0	0	05/31/2011	06/01/2011	0	0	0
TYPE							
HOUR							

2011 ADT = 7100 ACF = NA

****

12A	0	0	0	97	0	0	0
01A	0	0	0	63	0	0	0
02A	0	0	59	51	0	0	0
03A	0	0	43	0	0	0	0
04A	0	0	98	0	0	0	0
05A	0	0	145	0	0	0	0
06A	0	0	298	0	0	0	0
07A	0	0	505	0	0	0	0
08A	0	0	637	0	0	0	0
09A	0	0	459	0	0	0	0
10A	0	0	436	0	0	0	0
11A	0	0	426	0	0	0	0
12P	0	0	522	0	0	0	0
01P	0	0	455	0	0	0	0
02P	0	0	512	0	0	0	0
03P	0	0	557	0	0	0	0
04P	0	0	585	0	0	0	0
05P	0	0	508	0	0	0	0
06P	0	0	379	0	0	0	0
07P	0	0	327	0	0	0	0
08P	0	0	284	0	0	0	0
09P	0	0	200	0	0	0	0
10P	0	0	161	0	0	0	0
11P	0	0	145	0	0	0	0
TOT	0	0	7741	211	0	0	0

STATE OF CONNECTICUT
DEPARTMENT OF TRANSPORTATION
BUREAU OF POLICY AND PLANNING
PLANNING INVENTORY AND DATA

TRAFFIC RECORDER DATA

TOWN OF NORWICH ROUTE 2 DIRECTION N

SE OF ROUTE 169

DAY	SUN	MON	TUE	WED	THU	FRI	SAT
DATE	0	0	0	0	06/16/2011	06/17/2011	0
TYPE							
HOUR							

2011 ADT = 12300 ACF = NA

****

12A	0	0	0	0	0	140	0
01A	0	0	0	0	0	132	0
02A	0	0	0	0	58	84	0
03A	0	0	0	0	63	0	0
04A	0	0	0	0	89	0	0
05A	0	0	0	0	214	0	0
06A	0	0	0	0	414	0	0
07A	0	0	0	0	755	0	0
08A	0	0	0	0	671	0	0
09A	0	0	0	0	760	0	0
10A	0	0	0	0	802	0	0
11A	0	0	0	0	821	0	0
12P	0	0	0	0	815	0	0
01P	0	0	0	0	807	0	0
02P	0	0	0	0	962	0	0
03P	0	0	0	0	1086	0	0
04P	0	0	0	0	1185	0	0
05P	0	0	0	0	990	0	0
06P	0	0	0	0	639	0	0
07P	0	0	0	0	645	0	0
08P	0	0	0	0	633	0	0
09P	0	0	0	0	378	0	0
10P	0	0	0	0	300	0	0
11P	0	0	0	0	288	0	0
TOT	0	0	0	0	13375	356	0

STATE OF CONNECTICUT
DEPARTMENT OF TRANSPORTATION
BUREAU OF POLICY AND PLANNING
PLANNING INVENTORY AND DATA

TRAFFIC RECORDER DATA

TOWN OF NORWICH ROUTE 2 DIRECTION S

SE OF ROUTE 169

DAY	SUN	MON	TUE	WED	THU	FRI	SAT
DATE	0	0	0	0	06/16/2011	06/17/2011	0
TYPE							
HOUR							
	2011 ADT = 12900		ACF = NA				
	**********						
12A	0	0	0	0	0	95	0
01A	0	0	0	0	0	65	0
02A	0	0	0	0	44	46	0
03A	0	0	0	0	41	0	0
04A	0	0	0	0	60	0	0
05A	0	0	0	0	160	0	0
06A	0	0	0	0	625	0	0
07A	0	0	0	0	1006	0	0
08A	0	0	0	0	1019	0	0
09A	0	0	0	0	991	0	0
10A	0	0	0	0	957	0	0
11A	0	0	0	0	859	0	0
12P	0	0	0	0	850	0	0
01P	0	0	0	0	873	0	0
02P	0	0	0	0	967	0	0
03P	0	0	0	0	936	0	0
04P	0	0	0	0	980	0	0
05P	0	0	0	0	1023	0	0
06P	0	0	0	0	731	0	0
07P	0	0	0	0	577	0	0
08P	0	0	0	0	496	0	0
09P	0	0	0	0	440	0	0
10P	0	0	0	0	308	0	0
11P	0	0	0	0	222	0	0
TOT	0	0	0	0	14165	206	0

STATE OF CONNECTICUT
DEPARTMENT OF TRANSPORTATION
BUREAU OF POLICY AND PLANNING
PLANNING INVENTORY AND DATA

TRAFFIC RECORDER DATA

TOWN OF NORWICH ROUTE 169 DIRECTION B

WEST OF ROUTE 97 (N JCT)

DAY	SUN	MON	TUE	WED	THU	FRI	SAT
DATE	0	0	0	06/08/2011	06/09/2011	0	0
TYPE							
HOUR							

2011 ADT = 3400 ACF = NA

****

12A	0	0	0	0	27	0	0
01A	0	0	0	0	29	0	0
02A	0	0	0	14	13	0	0
03A	0	0	0	8	0	0	0
04A	0	0	0	12	0	0	0
05A	0	0	0	39	0	0	0
06A	0	0	0	128	0	0	0
07A	0	0	0	240	0	0	0
08A	0	0	0	269	0	0	0
09A	0	0	0	173	0	0	0
10A	0	0	0	230	0	0	0
11A	0	0	0	220	0	0	0
12P	0	0	0	209	0	0	0
01P	0	0	0	224	0	0	0
02P	0	0	0	307	0	0	0
03P	0	0	0	354	0	0	0
04P	0	0	0	289	0	0	0
05P	0	0	0	306	0	0	0
06P	0	0	0	191	0	0	0
07P	0	0	0	164	0	0	0
08P	0	0	0	134	0	0	0
09P	0	0	0	102	0	0	0
10P	0	0	0	70	0	0	0
11P	0	0	0	43	0	0	0
TOT	0	0	0	3726	69	0	0

STATE OF CONNECTICUT
DEPARTMENT OF TRANSPORTATION
BUREAU OF POLICY AND PLANNING
PLANNING INVENTORY AND DATA

TRAFFIC RECORDER DATA

TOWN OF NORWICH ROUTE 169 DIRECTION B

NE OF HUNTERS ROAD

DAY	SUN	MON	TUE	WED	THU	FRI	SAT
DATE	0	0	06/14/2011	06/15/2011	0	0	0
TYPE							
HOUR							

2011 ADT = 5000 ACF = NA

****

12A	0	0	0	28	0	0	0
01A	0	0	0	19	0	0	0
02A	0	0	0	9	0	0	0
03A	0	0	0	12	0	0	0
04A	0	0	21	0	0	0	0
05A	0	0	64	0	0	0	0
06A	0	0	223	0	0	0	0
07A	0	0	380	0	0	0	0
08A	0	0	406	0	0	0	0
09A	0	0	321	0	0	0	0
10A	0	0	283	0	0	0	0
11A	0	0	336	0	0	0	0
12P	0	0	338	0	0	0	0
01P	0	0	361	0	0	0	0
02P	0	0	433	0	0	0	0
03P	0	0	451	0	0	0	0
04P	0	0	443	0	0	0	0
05P	0	0	447	0	0	0	0
06P	0	0	281	0	0	0	0
07P	0	0	235	0	0	0	0
08P	0	0	196	0	0	0	0
09P	0	0	128	0	0	0	0
10P	0	0	97	0	0	0	0
11P	0	0	48	0	0	0	0
TOT	0	0	5492	68	0	0	0

STATE OF CONNECTICUT
DEPARTMENT OF TRANSPORTATION
BUREAU OF POLICY AND PLANNING
PLANNING INVENTORY AND DATA

TRAFFIC RECORDER DATA

TOWN OF NORWICH ROUTE 169 DIRECTION B

NORTH OF SR 642 (TOWN STREET)

DAY	SUN	MON	TUE	WED	THU	FRI	SAT
DATE	0	0	0	0	06/16/2011	06/17/2011	0
TYPE							
HOUR							

2011 ADT = 9800 ACF = NA

****

12A	0	0	0	0	0	84	0
01A	0	0	0	0	0	63	0
02A	0	0	0	0	23	0	0
03A	0	0	0	0	31	0	0
04A	0	0	0	0	57	0	0
05A	0	0	0	0	178	0	0
06A	0	0	0	0	449	0	0
07A	0	0	0	0	734	0	0
08A	0	0	0	0	604	0	0
09A	0	0	0	0	508	0	0
10A	0	0	0	0	561	0	0
11A	0	0	0	0	622	0	0
12P	0	0	0	0	700	0	0
01P	0	0	0	0	653	0	0
02P	0	0	0	0	783	0	0
03P	0	0	0	0	838	0	0
04P	0	0	0	0	869	0	0
05P	0	0	0	0	913	0	0
06P	0	0	0	0	562	0	0
07P	0	0	0	0	558	0	0
08P	0	0	0	0	428	0	0
09P	0	0	0	0	314	0	0
10P	0	0	0	0	221	0	0
11P	0	0	0	0	152	0	0
TOT	0	0	0	0	10758	147	0

STATE OF CONNECTICUT
DEPARTMENT OF TRANSPORTATION
BUREAU OF POLICY AND PLANNING
PLANNING INVENTORY AND DATA

TRAFFIC RECORDER DATA

TOWN OF NORWICH ROUTE 32 DIRECTION B

SE OF ROUTE 82 (S JCT)

DAY	SUN	MON	TUE	WED	THU	FRI	SAT
DATE	0	0	05/31/2011	06/01/2011	0	0	0
TYPE							
HOUR							

2011 ADT = 7300 ACF = NA

****

12A	0	0	0	124	0	0	0
01A	0	0	0	82	0	0	0
02A	0	0	54	0	0	0	0
03A	0	0	49	0	0	0	0
04A	0	0	87	0	0	0	0
05A	0	0	101	0	0	0	0
06A	0	0	234	0	0	0	0
07A	0	0	511	0	0	0	0
08A	0	0	485	0	0	0	0
09A	0	0	500	0	0	0	0
10A	0	0	453	0	0	0	0
11A	0	0	508	0	0	0	0
12P	0	0	545	0	0	0	0
01P	0	0	507	0	0	0	0
02P	0	0	555	0	0	0	0
03P	0	0	617	0	0	0	0
04P	0	0	649	0	0	0	0
05P	0	0	497	0	0	0	0
06P	0	0	344	0	0	0	0
07P	0	0	305	0	0	0	0
08P	0	0	288	0	0	0	0
09P	0	0	244	0	0	0	0
10P	0	0	199	0	0	0	0
11P	0	0	173	0	0	0	0
TOT	0	0	7905	206	0	0	0

STATE OF CONNECTICUT
DEPARTMENT OF TRANSPORTATION
BUREAU OF POLICY AND PLANNING
PLANNING INVENTORY AND DATA

TRAFFIC RECORDER DATA

TOWN OF NORWICH ROUTE 12 DIRECTION B

NE OF 8TH STREET

DAY	SUN	MON	TUE	WED	THU	FRI	SAT
DATE	0	06/06/2011	06/07/2011	0	0	0	0
TYPE							
HOUR							

2011 ADT = 6300 ACF = NA

****

12A	0	0	64	0	0	0	0
01A	0	0	51	0	0	0	0
02A	0	0	23	0	0	0	0
03A	0	20	0	0	0	0	0
04A	0	40	0	0	0	0	0
05A	0	119	0	0	0	0	0
06A	0	222	0	0	0	0	0
07A	0	371	0	0	0	0	0
08A	0	413	0	0	0	0	0
09A	0	394	0	0	0	0	0
10A	0	375	0	0	0	0	0
11A	0	440	0	0	0	0	0
12P	0	500	0	0	0	0	0
01P	0	452	0	0	0	0	0
02P	0	529	0	0	0	0	0
03P	0	542	0	0	0	0	0
04P	0	585	0	0	0	0	0
05P	0	534	0	0	0	0	0
06P	0	372	0	0	0	0	0
07P	0	315	0	0	0	0	0
08P	0	263	0	0	0	0	0
09P	0	187	0	0	0	0	0
10P	0	151	0	0	0	0	0
11P	0	93	0	0	0	0	0
TOT	0	6917	138	0	0	0	0

STATE OF CONNECTICUT
DEPARTMENT OF TRANSPORTATION
BUREAU OF POLICY AND PLANNING
PLANNING INVENTORY AND DATA

TRAFFIC RECORDER DATA

TOWN OF NORWICH ROUTE 12 DIRECTION B

AT PRESTON TL

DAY	SUN	MON	TUE	WED	THU	FRI	SAT
DATE	0	0	0	05/25/2011	05/26/2011	0	0
TYPE							
HOUR							

2011 ADT = 7600 ACF = NA

****

12A	0	0	0	0	106	0	0
01A	0	0	0	0	74	0	0
02A	0	0	0	38	35	0	0
03A	0	0	0	31	0	0	0
04A	0	0	0	57	0	0	0
05A	0	0	0	187	0	0	0
06A	0	0	0	360	0	0	0
07A	0	0	0	496	0	0	0
08A	0	0	0	471	0	0	0
09A	0	0	0	368	0	0	0
10A	0	0	0	377	0	0	0
11A	0	0	0	407	0	0	0
12P	0	0	0	446	0	0	0
01P	0	0	0	494	0	0	0
02P	0	0	0	573	0	0	0
03P	0	0	0	721	0	0	0
04P	0	0	0	720	0	0	0
05P	0	0	0	679	0	0	0
06P	0	0	0	499	0	0	0
07P	0	0	0	341	0	0	0
08P	0	0	0	325	0	0	0
09P	0	0	0	306	0	0	0
10P	0	0	0	216	0	0	0
11P	0	0	0	165	0	0	0
TOT	0	0	0	8277	215	0	0

STATE OF CONNECTICUT
DEPARTMENT OF TRANSPORTATION
BUREAU OF POLICY AND PLANNING
PLANNING INVENTORY AND DATA

TRAFFIC RECORDER DATA

TOWN OF NORWICH ROUTE 642 DIRECTION B

(WEST TOWN STREET) - NW OF SHOLES AVENUE

DAY	SUN	MON	TUE	WED	THU	FRI	SAT
DATE	0	0	0	06/15/2011	06/16/2011	0	0
TYPE							
HOUR							

2011 ADT = 11900 ACF = NA

****

12A	0	0	0	0	101	0	0
01A	0	0	0	0	54	0	0
02A	0	0	0	46	0	0	0
03A	0	0	0	34	0	0	0
04A	0	0	0	58	0	0	0
05A	0	0	0	162	0	0	0
06A	0	0	0	357	0	0	0
07A	0	0	0	613	0	0	0
08A	0	0	0	842	0	0	0
09A	0	0	0	879	0	0	0
10A	0	0	0	884	0	0	0
11A	0	0	0	934	0	0	0
12P	0	0	0	1022	0	0	0
01P	0	0	0	948	0	0	0
02P	0	0	0	980	0	0	0
03P	0	0	0	1029	0	0	0
04P	0	0	0	1010	0	0	0
05P	0	0	0	907	0	0	0
06P	0	0	0	609	0	0	0
07P	0	0	0	550	0	0	0
08P	0	0	0	463	0	0	0
09P	0	0	0	286	0	0	0
10P	0	0	0	219	0	0	0
11P	0	0	0	187	0	0	0
TOT	0	0	0	13019	155	0	0

STATE OF CONNECTICUT
DEPARTMENT OF TRANSPORTATION
BUREAU OF POLICY AND PLANNING
PLANNING INVENTORY AND DATA

TRAFFIC RECORDER DATA

TOWN OF NORWICH ROUTE 642 DIRECTION B

(WEST TOWN ST)-NW OF I-395 SB OFF RMP(X82)

DAY	SUN	MON	TUE	WED	THU	FRI	SAT
DATE	0	0	0	06/15/2011	06/16/2011	0	0
TYPE							
HOUR							

2011 ADT = 16400 ACF = NA

****

12A	0	0	0	0	114	0	0
01A	0	0	0	0	78	0	0
02A	0	0	0	57	0	0	0
03A	0	0	0	105	0	0	0
04A	0	0	0	183	0	0	0
05A	0	0	0	476	0	0	0
06A	0	0	0	875	0	0	0
07A	0	0	0	1128	0	0	0
08A	0	0	0	1222	0	0	0
09A	0	0	0	1080	0	0	0
10A	0	0	0	1037	0	0	0
11A	0	0	0	1019	0	0	0
12P	0	0	0	1171	0	0	0
01P	0	0	0	1219	0	0	0
02P	0	0	0	1156	0	0	0
03P	0	0	0	1347	0	0	0
04P	0	0	0	1381	0	0	0
05P	0	0	0	1314	0	0	0
06P	0	0	0	955	0	0	0
07P	0	0	0	724	0	0	0
08P	0	0	0	583	0	0	0
09P	0	0	0	451	0	0	0
10P	0	0	0	290	0	0	0
11P	0	0	0	247	0	0	0
TOT	0	0	0	18020	192	0	0

STATE OF CONNECTICUT
DEPARTMENT OF TRANSPORTATION
BUREAU OF POLICY AND PLANNING
PLANNING INVENTORY AND DATA

TRAFFIC RECORDER DATA

TOWN OF NORWICH ROUTE 642 DIRECTION B

(WEST TOWN ST) - EAST OF OTROBANDO AVE

DAY	SUN	MON	TUE	WED	THU	FRI	SAT
DATE	0	0	06/14/2011	06/15/2011	0	0	0
TYPE							
HOUR							

2011 ADT = 8800 ACF = NA

****

12A	0	0	0	49	0	0	0
01A	0	0	0	58	0	0	0
02A	0	0	36	0	0	0	0
03A	0	0	60	0	0	0	0
04A	0	0	125	0	0	0	0
05A	0	0	296	0	0	0	0
06A	0	0	566	0	0	0	0
07A	0	0	641	0	0	0	0
08A	0	0	660	0	0	0	0
09A	0	0	527	0	0	0	0
10A	0	0	561	0	0	0	0
11A	0	0	588	0	0	0	0
12P	0	0	680	0	0	0	0
01P	0	0	617	0	0	0	0
02P	0	0	682	0	0	0	0
03P	0	0	771	0	0	0	0
04P	0	0	693	0	0	0	0
05P	0	0	604	0	0	0	0
06P	0	0	487	0	0	0	0
07P	0	0	329	0	0	0	0
08P	0	0	290	0	0	0	0
09P	0	0	202	0	0	0	0
10P	0	0	168	0	0	0	0
11P	0	0	123	0	0	0	0
TOT	0	0	9706	107	0	0	0

STATE OF CONNECTICUT
DEPARTMENT OF TRANSPORTATION
BUREAU OF POLICY AND PLANNING
PLANNING INVENTORY AND DATA

TRAFFIC RECORDER DATA

TOWN OF NORWICH ROUTE 642 DIRECTION B

(TOWN STREET) - SE OF NEW LONDON TPKE

DAY	SUN	MON	TUE	WED	THU	FRI	SAT
DATE	0	06/13/2011	06/14/2011	0	0	0	0
TYPE							
HOUR							
	2011 ADT = 9200		ACF = NA				
	**********						
12A	0	0	61	0	0	0	0
01A	0	0	33	0	0	0	0
02A	0	28	0	0	0	0	0
03A	0	22	0	0	0	0	0
04A	0	39	0	0	0	0	0
05A	0	103	0	0	0	0	0
06A	0	210	0	0	0	0	0
07A	0	415	0	0	0	0	0
08A	0	558	0	0	0	0	0
09A	0	669	0	0	0	0	0
10A	0	700	0	0	0	0	0
11A	0	789	0	0	0	0	0
12P	0	880	0	0	0	0	0
01P	0	823	0	0	0	0	0
02P	0	848	0	0	0	0	0
03P	0	809	0	0	0	0	0
04P	0	824	0	0	0	0	0
05P	0	683	0	0	0	0	0
06P	0	510	0	0	0	0	0
07P	0	402	0	0	0	0	0
08P	0	329	0	0	0	0	0
09P	0	192	0	0	0	0	0
10P	0	149	0	0	0	0	0
11P	0	111	0	0	0	0	0
TOT	0	10093	94	0	0	0	0

STATE OF CONNECTICUT
DEPARTMENT OF TRANSPORTATION
BUREAU OF POLICY AND PLANNING
PLANNING INVENTORY AND DATA

TRAFFIC RECORDER DATA

TOWN OF NORWICH ROUTE 642 DIRECTION B

(TOWN STREET) - NW OF ROUTE 2

DAY	SUN	MON	TUE	WED	THU	FRI	SAT
DATE	0	0	0	0	06/16/2011	06/17/2011	0
TYPE							
HOUR							

2011 ADT = 13000 ACF = NA

****

12A	0	0	0	0	0	105	0
01A	0	0	0	0	0	64	0
02A	0	0	0	0	32	0	0
03A	0	0	0	0	42	0	0
04A	0	0	0	0	66	0	0
05A	0	0	0	0	143	0	0
06A	0	0	0	0	393	0	0
07A	0	0	0	0	755	0	0
08A	0	0	0	0	865	0	0
09A	0	0	0	0	853	0	0
10A	0	0	0	0	990	0	0
11A	0	0	0	0	986	0	0
12P	0	0	0	0	1019	0	0
01P	0	0	0	0	912	0	0
02P	0	0	0	0	997	0	0
03P	0	0	0	0	1062	0	0
04P	0	0	0	0	1093	0	0
05P	0	0	0	0	1109	0	0
06P	0	0	0	0	776	0	0
07P	0	0	0	0	671	0	0
08P	0	0	0	0	622	0	0
09P	0	0	0	0	388	0	0
10P	0	0	0	0	291	0	0
11P	0	0	0	0	186	0	0
TOT	0	0	0	0	14251	169	0

STATE OF CONNECTICUT
DEPARTMENT OF TRANSPORTATION
BUREAU OF POLICY AND PLANNING
PLANNING INVENTORY AND DATA

TRAFFIC RECORDER DATA

TOWN OF NORWICH ROUTE 82 DIRECTION B

EAST OF DRIVE TO WALMART & BIG Y

DAY	SUN	MON	TUE	WED	THU	FRI	SAT
DATE	0	05/23/2011	05/24/2011	0	0	0	0
TYPE							
HOUR							

2011 ADT = 13200 ACF = 0.99

****

12A	0	0	59	0	0	0	0
01A	0	46	0	0	0	0	0
02A	0	33	0	0	0	0	0
03A	0	41	0	0	0	0	0
04A	0	94	0	0	0	0	0
05A	0	180	0	0	0	0	0
06A	0	344	0	0	0	0	0
07A	0	701	0	0	0	0	0
08A	0	784	0	0	0	0	0
09A	0	769	0	0	0	0	0
10A	0	958	0	0	0	0	0
11A	0	992	0	0	0	0	0
12P	0	1119	0	0	0	0	0
01P	0	1102	0	0	0	0	0
02P	0	1064	0	0	0	0	0
03P	0	1285	0	0	0	0	0
04P	0	1273	0	0	0	0	0
05P	0	1204	0	0	0	0	0
06P	0	924	0	0	0	0	0
07P	0	711	0	0	0	0	0
08P	0	474	0	0	0	0	0
09P	0	344	0	0	0	0	0
10P	0	155	0	0	0	0	0
11P	0	110	0	0	0	0	0
TOT	0	14707	59	0	0	0	0

STATE OF CONNECTICUT
DEPARTMENT OF TRANSPORTATION
BUREAU OF POLICY AND PLANNING
PLANNING INVENTORY AND DATA

TRAFFIC RECORDER DATA

TOWN OF NORWICH ROUTE 97 DIRECTION B

NORTH OF I-395 SB ON RAMP

DAY	SUN	MON	TUE	WED	THU	FRI	SAT
DATE	0	0	0	06/08/2011	06/09/2011	0	0
TYPE							
HOUR							

2011 ADT = 9400 ACF = NA

****

12A	0	0	0	0	91	0	0
01A	0	0	0	0	44	0	0
02A	0	0	0	0	60	0	0
03A	0	0	0	69	0	0	0
04A	0	0	0	100	0	0	0
05A	0	0	0	298	0	0	0
06A	0	0	0	524	0	0	0
07A	0	0	0	647	0	0	0
08A	0	0	0	610	0	0	0
09A	0	0	0	519	0	0	0
10A	0	0	0	469	0	0	0
11A	0	0	0	518	0	0	0
12P	0	0	0	573	0	0	0
01P	0	0	0	572	0	0	0
02P	0	0	0	653	0	0	0
03P	0	0	0	771	0	0	0
04P	0	0	0	864	0	0	0
05P	0	0	0	814	0	0	0
06P	0	0	0	612	0	0	0
07P	0	0	0	518	0	0	0
08P	0	0	0	366	0	0	0
09P	0	0	0	316	0	0	0
10P	0	0	0	224	0	0	0
11P	0	0	0	161	0	0	0
TOT	0	0	0	10198	195	0	0

STATE OF CONNECTICUT
DEPARTMENT OF TRANSPORTATION
BUREAU OF POLICY AND PLANNING
PLANNING INVENTORY AND DATA

TRAFFIC RECORDER DATA

TOWN OF NORWICH ROUTE 97 DIRECTION B

SOUTH OF MISH DRIVE

DAY	SUN	MON	TUE	WED	THU	FRI	SAT
DATE	0	0	0	06/08/2011	06/09/2011	0	0
TYPE							
HOUR							

2011 ADT = 6200 ACF = NA

****

12A	0	0	0	0	53	0	0
01A	0	0	0	0	48	0	0
02A	0	0	0	0	37	0	0
03A	0	0	0	29	0	0	0
04A	0	0	0	56	0	0	0
05A	0	0	0	145	0	0	0
06A	0	0	0	266	0	0	0
07A	0	0	0	389	0	0	0
08A	0	0	0	399	0	0	0
09A	0	0	0	316	0	0	0
10A	0	0	0	361	0	0	0
11A	0	0	0	359	0	0	0
12P	0	0	0	424	0	0	0
01P	0	0	0	413	0	0	0
02P	0	0	0	532	0	0	0
03P	0	0	0	592	0	0	0
04P	0	0	0	544	0	0	0
05P	0	0	0	510	0	0	0
06P	0	0	0	399	0	0	0
07P	0	0	0	333	0	0	0
08P	0	0	0	241	0	0	0
09P	0	0	0	209	0	0	0
10P	0	0	0	128	0	0	0
11P	0	0	0	117	0	0	0
TOT	0	0	0	6762	138	0	0

STATE OF CONNECTICUT
DEPARTMENT OF TRANSPORTATION
BUREAU OF POLICY AND PLANNING
PLANNING INVENTORY AND DATA

TRAFFIC RECORDER DATA

TOWN OF NORWICH ROUTE 97 DIRECTION B

SOUTH OF TERRACE AVENUE

DAY	SUN	MON	TUE	WED	THU	FRI	SAT
DATE	0	0	0	06/08/2011	06/09/2011	0	0
TYPE							
HOUR							

2011 ADT = 7600 ACF = NA

****

12A	0	0	0	0	73	0	0
01A	0	0	0	0	72	0	0
02A	0	0	0	49	34	0	0
03A	0	0	0	32	0	0	0
04A	0	0	0	62	0	0	0
05A	0	0	0	156	0	0	0
06A	0	0	0	258	0	0	0
07A	0	0	0	438	0	0	0
08A	0	0	0	458	0	0	0
09A	0	0	0	362	0	0	0
10A	0	0	0	450	0	0	0
11A	0	0	0	453	0	0	0
12P	0	0	0	543	0	0	0
01P	0	0	0	505	0	0	0
02P	0	0	0	620	0	0	0
03P	0	0	0	733	0	0	0
04P	0	0	0	679	0	0	0
05P	0	0	0	606	0	0	0
06P	0	0	0	462	0	0	0
07P	0	0	0	468	0	0	0
08P	0	0	0	339	0	0	0
09P	0	0	0	267	0	0	0
10P	0	0	0	191	0	0	0
11P	0	0	0	135	0	0	0
TOT	0	0	0	8266	179	0	0

STATE OF CONNECTICUT
DEPARTMENT OF TRANSPORTATION
BUREAU OF POLICY AND PLANNING
PLANNING INVENTORY AND DATA

TRAFFIC RECORDER DATA

TOWN OF NORWICH ROUTE 169 DIRECTION B

SW OF HUNTERS ROAD

DAY	SUN	MON	TUE	WED	THU	FRI	SAT
DATE	0	0	06/14/2011	06/15/2011	0	0	0
TYPE							
HOUR							

2011 ADT = 8700 ACF = NA

****

12A	0	0	0	59	0	0	0
01A	0	0	0	26	0	0	0
02A	0	0	0	23	0	0	0
03A	0	0	0	16	0	0	0
04A	0	0	43	0	0	0	0
05A	0	0	124	0	0	0	0
06A	0	0	374	0	0	0	0
07A	0	0	583	0	0	0	0
08A	0	0	612	0	0	0	0
09A	0	0	517	0	0	0	0
10A	0	0	534	0	0	0	0
11A	0	0	596	0	0	0	0
12P	0	0	622	0	0	0	0
01P	0	0	621	0	0	0	0
02P	0	0	773	0	0	0	0
03P	0	0	806	0	0	0	0
04P	0	0	885	0	0	0	0
05P	0	0	778	0	0	0	0
06P	0	0	512	0	0	0	0
07P	0	0	389	0	0	0	0
08P	0	0	315	0	0	0	0
09P	0	0	220	0	0	0	0
10P	0	0	166	0	0	0	0
11P	0	0	103	0	0	0	0
TOT	0	0	9573	124	0	0	0

STATE OF CONNECTICUT
DEPARTMENT OF TRANSPORTATION
BUREAU OF POLICY AND PLANNING
PLANNING INVENTORY AND DATA

TRAFFIC RECORDER DATA

TOWN OF NORWICH ROUTE 642 DIRECTION B

(WEST TOWN ST) - EAST OF CONNECTICUT AVE

DAY	SUN	MON	TUE	WED	THU	FRI	SAT
DATE	0	0	0	06/15/2011	06/16/2011	0	0
TYPE							
HOUR							

2011 ADT = 13200 ACF = NA

****

12A	0	0	0	0	74	0	0
01A	0	0	0	38	59	0	0
02A	0	0	0	45	0	0	0
03A	0	0	0	86	0	0	0
04A	0	0	0	163	0	0	0
05A	0	0	0	414	0	0	0
06A	0	0	0	775	0	0	0
07A	0	0	0	899	0	0	0
08A	0	0	0	934	0	0	0
09A	0	0	0	870	0	0	0
10A	0	0	0	829	0	0	0
11A	0	0	0	814	0	0	0
12P	0	0	0	961	0	0	0
01P	0	0	0	974	0	0	0
02P	0	0	0	948	0	0	0
03P	0	0	0	1133	0	0	0
04P	0	0	0	1119	0	0	0
05P	0	0	0	1061	0	0	0
06P	0	0	0	787	0	0	0
07P	0	0	0	583	0	0	0
08P	0	0	0	470	0	0	0
09P	0	0	0	346	0	0	0
10P	0	0	0	218	0	0	0
11P	0	0	0	156	0	0	0
TOT	0	0	0	14623	133	0	0

STATE OF CONNECTICUT
DEPARTMENT OF TRANSPORTATION
BUREAU OF POLICY AND PLANNING
PLANNING INVENTORY AND DATA

TRAFFIC RECORDER DATA

TOWN OF NORWICH ROUTE 12 DIRECTION B

SW OF HUNTERS ROAD

DAY	SUN	MON	TUE	WED	THU	FRI	SAT
DATE	0	0	06/07/2011	06/08/2011	0	0	0
TYPE							
HOUR							

2011 ADT = 12800 ACF = NA

****

12A	0	0	0	115	0	0	0
01A	0	0	0	76	0	0	0
02A	0	0	0	68	0	0	0
03A	0	0	20	0	0	0	0
04A	0	0	77	0	0	0	0
05A	0	0	235	0	0	0	0
06A	0	0	463	0	0	0	0
07A	0	0	683	0	0	0	0
08A	0	0	787	0	0	0	0
09A	0	0	713	0	0	0	0
10A	0	0	778	0	0	0	0
11A	0	0	902	0	0	0	0
12P	0	0	901	0	0	0	0
01P	0	0	976	0	0	0	0
02P	0	0	1007	0	0	0	0
03P	0	0	1152	0	0	0	0
04P	0	0	1199	0	0	0	0
05P	0	0	1092	0	0	0	0
06P	0	0	828	0	0	0	0
07P	0	0	656	0	0	0	0
08P	0	0	591	0	0	0	0
09P	0	0	461	0	0	0	0
10P	0	0	277	0	0	0	0
11P	0	0	183	0	0	0	0
TOT	0	0	13981	259	0	0	0

STATE OF CONNECTICUT
DEPARTMENT OF TRANSPORTATION
BUREAU OF POLICY AND PLANNING
PLANNING INVENTORY AND DATA

TRAFFIC RECORDER DATA

TOWN OF NORWICH ROUTE DIRECTION B

EIGHTH STREET - EAST OF ROUTE 12

DAY	SUN	MON	TUE	WED	THU	FRI	SAT
DATE	0	06/27/2011	06/28/2011	0	0	0	0
TYPE							
HOUR							

2011 ADT = 5300 ACF = NA

****

12A	0	0	76	0	0	0	0
01A	0	0	31	0	0	0	0
02A	0	0	22	0	0	0	0
03A	0	20	0	0	0	0	0
04A	0	39	0	0	0	0	0
05A	0	66	0	0	0	0	0
06A	0	154	0	0	0	0	0
07A	0	267	0	0	0	0	0
08A	0	321	0	0	0	0	0
09A	0	352	0	0	0	0	0
10A	0	311	0	0	0	0	0
11A	0	341	0	0	0	0	0
12P	0	385	0	0	0	0	0
01P	0	359	0	0	0	0	0
02P	0	399	0	0	0	0	0
03P	0	473	0	0	0	0	0
04P	0	473	0	0	0	0	0
05P	0	465	0	0	0	0	0
06P	0	395	0	0	0	0	0
07P	0	293	0	0	0	0	0
08P	0	242	0	0	0	0	0
09P	0	193	0	0	0	0	0
10P	0	117	0	0	0	0	0
11P	0	109	0	0	0	0	0
TOT	0	5774	129	0	0	0	0

STATE OF CONNECTICUT
DEPARTMENT OF TRANSPORTATION
BUREAU OF POLICY AND PLANNING
PLANNING INVENTORY AND DATA

TRAFFIC RECORDER DATA

TOWN OF NORWICH ROUTE DIRECTION B

NEW LONDON TURNPIKE - SOUTH OF NORDON AVE

DAY	SUN	MON	TUE	WED	THU	FRI	SAT
DATE	0	0	0	0	06/02/2011	06/03/2011	0
TYPE							
HOUR							

2011 ADT = 9200 ACF = NA

****

12A	0	0	0	0	0	134	0
01A	0	0	0	0	0	99	0
02A	0	0	0	0	0	62	0
03A	0	0	0	0	0	40	0
04A	0	0	0	0	97	0	0
05A	0	0	0	0	136	0	0
06A	0	0	0	0	256	0	0
07A	0	0	0	0	430	0	0
08A	0	0	0	0	529	0	0
09A	0	0	0	0	535	0	0
10A	0	0	0	0	566	0	0
11A	0	0	0	0	595	0	0
12P	0	0	0	0	757	0	0
01P	0	0	0	0	642	0	0
02P	0	0	0	0	726	0	0
03P	0	0	0	0	840	0	0
04P	0	0	0	0	901	0	0
05P	0	0	0	0	776	0	0
06P	0	0	0	0	558	0	0
07P	0	0	0	0	410	0	0
08P	0	0	0	0	400	0	0
09P	0	0	0	0	309	0	0
10P	0	0	0	0	234	0	0
11P	0	0	0	0	238	0	0
TOT	0	0	0	0	9935	335	0

STATE OF CONNECTICUT
DEPARTMENT OF TRANSPORTATION
BUREAU OF POLICY AND PLANNING
PLANNING INVENTORY AND DATA

TRAFFIC RECORDER DATA

TOWN OF NORWICH ROUTE DIRECTION B

BOSWELL AVENUE - NORTH OF 12TH STREET

DAY	SUN	MON	TUE	WED	THU	FRI	SAT
DATE	0	06/06/2011	06/07/2011	0	0	0	0
TYPE							
HOUR							

2011 ADT = 4500 ACF = NA

****

12A	0	0	57	0	0	0	0
01A	0	0	40	0	0	0	0
02A	0	0	39	0	0	0	0
03A	0	0	16	0	0	0	0
04A	0	33	0	0	0	0	0
05A	0	63	0	0	0	0	0
06A	0	145	0	0	0	0	0
07A	0	227	0	0	0	0	0
08A	0	247	0	0	0	0	0
09A	0	255	0	0	0	0	0
10A	0	250	0	0	0	0	0
11A	0	313	0	0	0	0	0
12P	0	308	0	0	0	0	0
01P	0	317	0	0	0	0	0
02P	0	380	0	0	0	0	0
03P	0	389	0	0	0	0	0
04P	0	404	0	0	0	0	0
05P	0	382	0	0	0	0	0
06P	0	283	0	0	0	0	0
07P	0	277	0	0	0	0	0
08P	0	197	0	0	0	0	0
09P	0	144	0	0	0	0	0
10P	0	120	0	0	0	0	0
11P	0	73	0	0	0	0	0
TOT	0	4807	152	0	0	0	0

STATE OF CONNECTICUT
DEPARTMENT OF TRANSPORTATION
BUREAU OF POLICY AND PLANNING
PLANNING INVENTORY AND DATA

TRAFFIC RECORDER DATA

TOWN OF NORWICH ROUTE DIRECTION B

ASYLUM STREET - NW OF ROUTE 82

DAY	SUN	MON	TUE	WED	THU	FRI	SAT
DATE	0	09/12/2011	09/13/2011	0	0	0	0
TYPE							
HOUR							

2011 ADT = 5200 ACF = NA

****

12A	0	0	56	0	0	0	0
01A	0	0	20	0	0	0	0
02A	0	18	0	0	0	0	0
03A	0	14	0	0	0	0	0
04A	0	28	0	0	0	0	0
05A	0	42	0	0	0	0	0
06A	0	125	0	0	0	0	0
07A	0	263	0	0	0	0	0
08A	0	333	0	0	0	0	0
09A	0	324	0	0	0	0	0
10A	0	348	0	0	0	0	0
11A	0	355	0	0	0	0	0
12P	0	396	0	0	0	0	0
01P	0	347	0	0	0	0	0
02P	0	438	0	0	0	0	0
03P	0	488	0	0	0	0	0
04P	0	514	0	0	0	0	0
05P	0	433	0	0	0	0	0
06P	0	340	0	0	0	0	0
07P	0	299	0	0	0	0	0
08P	0	198	0	0	0	0	0
09P	0	141	0	0	0	0	0
10P	0	90	0	0	0	0	0
11P	0	67	0	0	0	0	0
TOT	0	5601	76	0	0	0	0

STATE OF CONNECTICUT
DEPARTMENT OF TRANSPORTATION
BUREAU OF POLICY AND PLANNING
PLANNING INVENTORY AND DATA

TRAFFIC RECORDER DATA

TOWN OF NORWICH ROUTE DIRECTION B

SCOTLAND ROAD - SOUTH OF ADAMS DRIVE

DAY	SUN	MON	TUE	WED	THU	FRI	SAT
DATE	0	0	0	0	06/16/2011	06/17/2011	0
TYPE							
HOUR							

2011 ADT = 1900 ACF = 0.99

****

12A	0	0	0	0	0	16	0
01A	0	0	0	0	0	12	0
02A	0	0	0	0	0	7	0
03A	0	0	0	0	0	30	0
04A	0	0	0	0	10	0	0
05A	0	0	0	0	27	0	0
06A	0	0	0	0	64	0	0
07A	0	0	0	0	151	0	0
08A	0	0	0	0	130	0	0
09A	0	0	0	0	99	0	0
10A	0	0	0	0	116	0	0
11A	0	0	0	0	92	0	0
12P	0	0	0	0	112	0	0
01P	0	0	0	0	124	0	0
02P	0	0	0	0	125	0	0
03P	0	0	0	0	161	0	0
04P	0	0	0	0	172	0	0
05P	0	0	0	0	183	0	0
06P	0	0	0	0	130	0	0
07P	0	0	0	0	114	0	0
08P	0	0	0	0	102	0	0
09P	0	0	0	0	67	0	0
10P	0	0	0	0	52	0	0
11P	0	0	0	0	35	0	0
TOT	0	0	0	0	2066	65	0

STATE OF CONNECTICUT
DEPARTMENT OF TRANSPORTATION
BUREAU OF POLICY AND PLANNING
PLANNING INVENTORY AND DATA

TRAFFIC RECORDER DATA

TOWN OF NORWICH ROUTE DIRECTION B

BROWNING ROAD - EAST OF LORNADALE DRIVE

DAY	SUN	MON	TUE	WED	THU	FRI	SAT
DATE	0	06/13/2011	06/14/2011	0	0	0	0
TYPE							
HOUR							
	2011 ADT = 1900		ACF = NA				
	**********						
12A	0	0	17	0	0	0	0
01A	0	0	11	0	0	0	0
02A	0	0	4	0	0	0	0
03A	0	6	0	0	0	0	0
04A	0	8	0	0	0	0	0
05A	0	28	0	0	0	0	0
06A	0	56	0	0	0	0	0
07A	0	121	0	0	0	0	0
08A	0	129	0	0	0	0	0
09A	0	103	0	0	0	0	0
10A	0	105	0	0	0	0	0
11A	0	105	0	0	0	0	0
12P	0	121	0	0	0	0	0
01P	0	129	0	0	0	0	0
02P	0	142	0	0	0	0	0
03P	0	176	0	0	0	0	0
04P	0	179	0	0	0	0	0
05P	0	201	0	0	0	0	0
06P	0	114	0	0	0	0	0
07P	0	112	0	0	0	0	0
08P	0	80	0	0	0	0	0
09P	0	55	0	0	0	0	0
10P	0	35	0	0	0	0	0
11P	0	26	0	0	0	0	0
TOT	0	2031	32	0	0	0	0

STATE OF CONNECTICUT
DEPARTMENT OF TRANSPORTATION
BUREAU OF POLICY AND PLANNING
PLANNING INVENTORY AND DATA

TRAFFIC RECORDER DATA

TOWN OF NORWICH ROUTE DIRECTION B

WHITE PLAINS ROAD - NW OF HANSEN ROAD

DAY	SUN	MON	TUE	WED	THU	FRI	SAT
DATE	0	0	0	0	06/16/2011	06/17/2011	0
TYPE							
HOUR							

2011 ADT = 550 ACF = NA

****

12A	0	0	0	0	0	6	0
01A	0	0	0	0	0	0	0
02A	0	0	0	0	0	3	0
03A	0	0	0	0	0	1	0
04A	0	0	0	0	4	0	0
05A	0	0	0	0	10	0	0
06A	0	0	0	0	35	0	0
07A	0	0	0	0	32	0	0
08A	0	0	0	0	32	0	0
09A	0	0	0	0	37	0	0
10A	0	0	0	0	29	0	0
11A	0	0	0	0	40	0	0
12P	0	0	0	0	32	0	0
01P	0	0	0	0	35	0	0
02P	0	0	0	0	36	0	0
03P	0	0	0	0	54	0	0
04P	0	0	0	0	54	0	0
05P	0	0	0	0	53	0	0
06P	0	0	0	0	38	0	0
07P	0	0	0	0	26	0	0
08P	0	0	0	0	27	0	0
09P	0	0	0	0	12	0	0
10P	0	0	0	0	17	0	0
11P	0	0	0	0	17	0	0
TOT	0	0	0	0	620	10	0

STATE OF CONNECTICUT
DEPARTMENT OF TRANSPORTATION
BUREAU OF POLICY AND PLANNING
PLANNING INVENTORY AND DATA

TRAFFIC RECORDER DATA

TOWN OF NORWICH ROUTE 12 DIRECTION B

SOUTH OF 8TH STREET

DAY	SUN	MON	TUE	WED	THU	FRI	SAT
DATE	0	06/06/2011	06/07/2011	0	0	0	0
TYPE							
HOUR							

2011 ADT = 4400 ACF = NA

****

12A	0	0	44	0	0	0	0
01A	0	0	35	0	0	0	0
02A	0	0	23	0	0	0	0
03A	0	11	0	0	0	0	0
04A	0	29	0	0	0	0	0
05A	0	63	0	0	0	0	0
06A	0	144	0	0	0	0	0
07A	0	215	0	0	0	0	0
08A	0	254	0	0	0	0	0
09A	0	259	0	0	0	0	0
10A	0	289	0	0	0	0	0
11A	0	322	0	0	0	0	0
12P	0	328	0	0	0	0	0
01P	0	325	0	0	0	0	0
02P	0	382	0	0	0	0	0
03P	0	384	0	0	0	0	0
04P	0	441	0	0	0	0	0
05P	0	341	0	0	0	0	0
06P	0	254	0	0	0	0	0
07P	0	200	0	0	0	0	0
08P	0	188	0	0	0	0	0
09P	0	147	0	0	0	0	0
10P	0	104	0	0	0	0	0
11P	0	74	0	0	0	0	0
TOT	0	4754	102	0	0	0	0

STATE OF CONNECTICUT
DEPARTMENT OF TRANSPORTATION
BUREAU OF POLICY AND PLANNING
PLANNING INVENTORY AND DATA

TRAFFIC RECORDER DATA

TOWN OF NORWICH ROUTE 12 DIRECTION B

SOUTH OF CENTRAL AVENUE (N JCT)

2011 ADT = 5800 ACF = NA

****

DAY	SUN	MON	TUE	WED	THU	FRI	SAT
DATE	0	06/06/2011	06/07/2011	0	0	0	0
TYPE							
HOUR							
12A	0	0	55	0	0	0	0
01A	0	0	42	0	0	0	0
02A	0	0	20	0	0	0	0
03A	0	0	19	0	0	0	0
04A	0	39	0	0	0	0	0
05A	0	109	0	0	0	0	0
06A	0	199	0	0	0	0	0
07A	0	339	0	0	0	0	0
08A	0	379	0	0	0	0	0
09A	0	348	0	0	0	0	0
10A	0	343	0	0	0	0	0
11A	0	415	0	0	0	0	0
12P	0	448	0	0	0	0	0
01P	0	417	0	0	0	0	0
02P	0	465	0	0	0	0	0
03P	0	509	0	0	0	0	0
04P	0	536	0	0	0	0	0
05P	0	495	0	0	0	0	0
06P	0	356	0	0	0	0	0
07P	0	308	0	0	0	0	0
08P	0	234	0	0	0	0	0
09P	0	179	0	0	0	0	0
10P	0	137	0	0	0	0	0
11P	0	88	0	0	0	0	0
TOT	0	6343	136	0	0	0	0

STATE OF CONNECTICUT
DEPARTMENT OF TRANSPORTATION
BUREAU OF POLICY AND PLANNING
PLANNING INVENTORY AND DATA

TRAFFIC RECORDER DATA

TOWN OF NORWICH ROUTE 169 DIRECTION B

WEST OF HUNTERS AVENUE

DAY	SUN	MON	TUE	WED	THU	FRI	SAT
DATE	0	0	0	06/08/2011	06/09/2011	0	0
TYPE							
HOUR							

2011 ADT = 4500 ACF = NA

****

12A	0	0	0	0	31	0	0
01A	0	0	0	0	24	0	0
02A	0	0	0	16	16	0	0
03A	0	0	0	9	0	0	0
04A	0	0	0	21	0	0	0
05A	0	0	0	55	0	0	0
06A	0	0	0	166	0	0	0
07A	0	0	0	342	0	0	0
08A	0	0	0	349	0	0	0
09A	0	0	0	279	0	0	0
10A	0	0	0	298	0	0	0
11A	0	0	0	283	0	0	0
12P	0	0	0	301	0	0	0
01P	0	0	0	274	0	0	0
02P	0	0	0	382	0	0	0
03P	0	0	0	435	0	0	0
04P	0	0	0	409	0	0	0
05P	0	0	0	393	0	0	0
06P	0	0	0	247	0	0	0
07P	0	0	0	245	0	0	0
08P	0	0	0	196	0	0	0
09P	0	0	0	148	0	0	0
10P	0	0	0	87	0	0	0
11P	0	0	0	55	0	0	0
TOT	0	0	0	4990	71	0	0

STATE OF CONNECTICUT
DEPARTMENT OF TRANSPORTATION
BUREAU OF POLICY AND PLANNING
PLANNING INVENTORY AND DATA

TRAFFIC RECORDER DATA

TOWN OF NORWICH ROUTE 32 DIRECTION B

NE OF DUNHAM STREET

DAY	SUN	MON	TUE	WED	THU	FRI	SAT
DATE	0	0	0	0	06/02/2011	06/03/2011	0
TYPE							
HOUR							
	2011 ADT = 8000		ACF = NA				
	**********						
12A	0	0	0	0	0	186	0
01A	0	0	0	0	0	84	0
02A	0	0	0	0	0	77	0
03A	0	0	0	0	46	0	0
04A	0	0	0	0	93	0	0
05A	0	0	0	0	115	0	0
06A	0	0	0	0	263	0	0
07A	0	0	0	0	446	0	0
08A	0	0	0	0	512	0	0
09A	0	0	0	0	467	0	0
10A	0	0	0	0	477	0	0
11A	0	0	0	0	493	0	0
12P	0	0	0	0	557	0	0
01P	0	0	0	0	547	0	0
02P	0	0	0	0	610	0	0
03P	0	0	0	0	689	0	0
04P	0	0	0	0	722	0	0
05P	0	0	0	0	555	0	0
06P	0	0	0	0	457	0	0
07P	0	0	0	0	333	0	0
08P	0	0	0	0	332	0	0
09P	0	0	0	0	307	0	0
10P	0	0	0	0	254	0	0
11P	0	0	0	0	212	0	0
TOT	0	0	0	0	8487	347	0

STATE OF CONNECTICUT
DEPARTMENT OF TRANSPORTATION
BUREAU OF POLICY AND PLANNING
PLANNING INVENTORY AND DATA

TRAFFIC RECORDER DATA

TOWN OF NORWICH ROUTE DIRECTION B

CONNECTICUT AVE - SOUTH OF WISCONSIN AVE

DAY	SUN	MON	TUE	WED	THU	FRI	SAT
DATE	0	0	0	06/15/2011	06/16/2011	0	0
TYPE							
HOUR							

2011 ADT = 3100 ACF = NA

****

12A	0	0	0	0	22	0	0
01A	0	0	0	0	7	0	0
02A	0	0	0	0	9	0	0
03A	0	0	0	7	0	0	0
04A	0	0	0	14	0	0	0
05A	0	0	0	71	0	0	0
06A	0	0	0	193	0	0	0
07A	0	0	0	217	0	0	0
08A	0	0	0	229	0	0	0
09A	0	0	0	221	0	0	0
10A	0	0	0	176	0	0	0
11A	0	0	0	233	0	0	0
12P	0	0	0	280	0	0	0
01P	0	0	0	255	0	0	0
02P	0	0	0	240	0	0	0
03P	0	0	0	285	0	0	0
04P	0	0	0	288	0	0	0
05P	0	0	0	253	0	0	0
06P	0	0	0	178	0	0	0
07P	0	0	0	117	0	0	0
08P	0	0	0	73	0	0	0
09P	0	0	0	60	0	0	0
10P	0	0	0	35	0	0	0
11P	0	0	0	25	0	0	0
TOT	0	0	0	3450	38	0	0

STATE OF CONNECTICUT
DEPARTMENT OF TRANSPORTATION
BUREAU OF POLICY AND PLANNING
PLANNING INVENTORY AND DATA

TRAFFIC RECORDER DATA

TOWN OF NORWICH ROUTE DIRECTION B

DUNHAM STREET - WEST OF ALBERT STREET

DAY	SUN	MON	TUE	WED	THU	FRI	SAT
DATE	0	0	0	0	06/02/2011	06/03/2011	0
TYPE							
HOUR							

2011 ADT = 3400 ACF = NA

****

12A	0	0	0	0	0	49	0
01A	0	0	0	0	0	22	0
02A	0	0	0	0	0	21	0
03A	0	0	0	0	16	3	0
04A	0	0	0	0	24	0	0
05A	0	0	0	0	47	0	0
06A	0	0	0	0	99	0	0
07A	0	0	0	0	164	0	0
08A	0	0	0	0	228	0	0
09A	0	0	0	0	180	0	0
10A	0	0	0	0	249	0	0
11A	0	0	0	0	242	0	0
12P	0	0	0	0	271	0	0
01P	0	0	0	0	251	0	0
02P	0	0	0	0	292	0	0
03P	0	0	0	0	305	0	0
04P	0	0	0	0	332	0	0
05P	0	0	0	0	226	0	0
06P	0	0	0	0	209	0	0
07P	0	0	0	0	142	0	0
08P	0	0	0	0	177	0	0
09P	0	0	0	0	114	0	0
10P	0	0	0	0	80	0	0
11P	0	0	0	0	77	0	0
TOT	0	0	0	0	3725	95	0

STATE OF CONNECTICUT
DEPARTMENT OF TRANSPORTATION
BUREAU OF POLICY AND PLANNING
PLANNING INVENTORY AND DATA

TRAFFIC RECORDER DATA

TOWN OF NORWICH ROUTE 12 DIRECTION B

NE OF ROUTE 97

DAY	SUN	MON	TUE	WED	THU	FRI	SAT
DATE	0	0	06/07/2011	06/08/2011	0	0	0
TYPE							
HOUR							

2011 ADT = 6100 ACF = NA

****

12A	0	0	0	60	0	0	0
01A	0	0	0	36	0	0	0
02A	0	0	0	33	0	0	0
03A	0	0	27	0	0	0	0
04A	0	0	56	0	0	0	0
05A	0	0	155	0	0	0	0
06A	0	0	273	0	0	0	0
07A	0	0	267	0	0	0	0
08A	0	0	286	0	0	0	0
09A	0	0	342	0	0	0	0
10A	0	0	368	0	0	0	0
11A	0	0	435	0	0	0	0
12P	0	0	419	0	0	0	0
01P	0	0	496	0	0	0	0
02P	0	0	465	0	0	0	0
03P	0	0	536	0	0	0	0
04P	0	0	606	0	0	0	0
05P	0	0	483	0	0	0	0
06P	0	0	396	0	0	0	0
07P	0	0	307	0	0	0	0
08P	0	0	264	0	0	0	0
09P	0	0	233	0	0	0	0
10P	0	0	131	0	0	0	0
11P	0	0	91	0	0	0	0
TOT	0	0	6636	129	0	0	0

STATE OF CONNECTICUT
DEPARTMENT OF TRANSPORTATION
BUREAU OF POLICY AND PLANNING
PLANNING INVENTORY AND DATA

TRAFFIC RECORDER DATA

TOWN OF NORWICH ROUTE DIRECTION B

BROADWAY #2 - NW OF BROAD STREET

DAY	SUN	MON	TUE	WED	THU	FRI	SAT
DATE	0	0	0	0	06/02/2011	06/03/2011	0
TYPE							
HOUR							

2011 ADT = 5800 ACF = NA

****

12A	0	0	0	0	0	61	0
01A	0	0	0	0	0	43	0
02A	0	0	0	0	0	39	0
03A	0	0	0	0	26	0	0
04A	0	0	0	0	37	0	0
05A	0	0	0	0	93	0	0
06A	0	0	0	0	234	0	0
07A	0	0	0	0	475	0	0
08A	0	0	0	0	410	0	0
09A	0	0	0	0	392	0	0
10A	0	0	0	0	324	0	0
11A	0	0	0	0	381	0	0
12P	0	0	0	0	428	0	0
01P	0	0	0	0	409	0	0
02P	0	0	0	0	479	0	0
03P	0	0	0	0	450	0	0
04P	0	0	0	0	522	0	0
05P	0	0	0	0	461	0	0
06P	0	0	0	0	342	0	0
07P	0	0	0	0	280	0	0
08P	0	0	0	0	198	0	0
09P	0	0	0	0	156	0	0
10P	0	0	0	0	96	0	0
11P	0	0	0	0	104	0	0
TOT	0	0	0	0	6297	143	0

STATE OF CONNECTICUT
DEPARTMENT OF TRANSPORTATION
BUREAU OF POLICY AND PLANNING
PLANNING INVENTORY AND DATA

TRAFFIC RECORDER DATA

TOWN OF NORWICH ROUTE DIRECTION B

HUNTERS ROAD - NW OF LAPORTE DRIVE

DAY	SUN	MON	TUE	WED	THU	FRI	SAT
DATE	0	0	06/07/2011	06/08/2011	0	0	0
TYPE							
HOUR							

2011 ADT = 4900 ACF = NA

****

12A	0	0	0	36	0	0	0
01A	0	0	0	28	0	0	0
02A	0	0	0	17	0	0	0
03A	0	0	9	6	0	0	0
04A	0	0	26	0	0	0	0
05A	0	0	99	0	0	0	0
06A	0	0	175	0	0	0	0
07A	0	0	272	0	0	0	0
08A	0	0	321	0	0	0	0
09A	0	0	267	0	0	0	0
10A	0	0	316	0	0	0	0
11A	0	0	342	0	0	0	0
12P	0	0	339	0	0	0	0
01P	0	0	402	0	0	0	0
02P	0	0	381	0	0	0	0
03P	0	0	463	0	0	0	0
04P	0	0	512	0	0	0	0
05P	0	0	413	0	0	0	0
06P	0	0	286	0	0	0	0
07P	0	0	215	0	0	0	0
08P	0	0	238	0	0	0	0
09P	0	0	155	0	0	0	0
10P	0	0	100	0	0	0	0
11P	0	0	57	0	0	0	0
TOT	0	0	5388	87	0	0	0

STATE OF CONNECTICUT
DEPARTMENT OF TRANSPORTATION
BUREAU OF POLICY AND PLANNING
PLANNING INVENTORY AND DATA

TRAFFIC RECORDER DATA

TOWN OF NORWICH ROUTE DIRECTION B

FONTAINE COURT - SE OF ROUTE 169

DAY	SUN	MON	TUE	WED	THU	FRI	SAT
DATE	0	0	0	06/08/2011	06/09/2011	0	0
TYPE							
HOUR							

2011 ADT = 100 ACF = NA

****

12A	0	0	0	0	0	0	0
01A	0	0	0	0	0	0	0
02A	0	0	0	0	0	0	0
03A	0	0	0	0	0	0	0
04A	0	0	0	5	0	0	0
05A	0	0	0	3	0	0	0
06A	0	0	0	5	0	0	0
07A	0	0	0	3	0	0	0
08A	0	0	0	5	0	0	0
09A	0	0	0	4	0	0	0
10A	0	0	0	2	0	0	0
11A	0	0	0	15	0	0	0
12P	0	0	0	9	0	0	0
01P	0	0	0	5	0	0	0
02P	0	0	0	9	0	0	0
03P	0	0	0	13	0	0	0
04P	0	0	0	12	0	0	0
05P	0	0	0	9	0	0	0
06P	0	0	0	2	0	0	0
07P	0	0	0	9	0	0	0
08P	0	0	0	7	0	0	0
09P	0	0	0	3	0	0	0
10P	0	0	0	14	0	0	0
11P	0	0	0	2	0	0	0
TOT	0	0	0	136	0	0	0

STATE OF CONNECTICUT
DEPARTMENT OF TRANSPORTATION
BUREAU OF POLICY AND PLANNING
PLANNING INVENTORY AND DATA

TRAFFIC RECORDER DATA

TOWN OF NORWICH ROUTE DIRECTION B

QUARTO ROAD - SOUTH OF DONAHUE DR (E JCT)

DAY	SUN	MON	TUE	WED	THU	FRI	SAT
DATE	0	06/06/2011	06/07/2011	0	0	0	0
TYPE							
HOUR							

2011 ADT = 400 ACF = NA

****

12A	0	0	3	0	0	0	0
01A	0	0	2	0	0	0	0
02A	0	0	6	0	0	0	0
03A	0	3	0	0	0	0	0
04A	0	3	0	0	0	0	0
05A	0	9	0	0	0	0	0
06A	0	20	0	0	0	0	0
07A	0	18	0	0	0	0	0
08A	0	22	0	0	0	0	0
09A	0	13	0	0	0	0	0
10A	0	17	0	0	0	0	0
11A	0	36	0	0	0	0	0
12P	0	28	0	0	0	0	0
01P	0	23	0	0	0	0	0
02P	0	26	0	0	0	0	0
03P	0	48	0	0	0	0	0
04P	0	28	0	0	0	0	0
05P	0	37	0	0	0	0	0
06P	0	24	0	0	0	0	0
07P	0	26	0	0	0	0	0
08P	0	16	0	0	0	0	0
09P	0	8	0	0	0	0	0
10P	0	15	0	0	0	0	0
11P	0	6	0	0	0	0	0
TOT	0	426	11	0	0	0	0

STATE OF CONNECTICUT
DEPARTMENT OF TRANSPORTATION
BUREAU OF POLICY AND PLANNING
PLANNING INVENTORY AND DATA

TRAFFIC RECORDER DATA

TOWN OF NORWICH ROUTE DIRECTION B

DELMAR COURT - EAST OF ROUTE 32

DAY	SUN	MON	TUE	WED	THU	FRI	SAT
DATE	0	0	0	0	06/02/2011	06/03/2011	0
TYPE							
HOUR							
	2011 ADT = 90		ACF = NA				
	**********						
12A	0	0	0	0	0	0	0
01A	0	0	0	0	0	1	0
02A	0	0	0	0	0	2	0
03A	0	0	0	0	0	0	0
04A	0	0	0	0	0	0	0
05A	0	0	0	0	1	0	0
06A	0	0	0	0	4	0	0
07A	0	0	0	0	2	0	0
08A	0	0	0	0	3	0	0
09A	0	0	0	0	4	0	0
10A	0	0	0	0	3	0	0
11A	0	0	0	0	4	0	0
12P	0	0	0	0	2	0	0
01P	0	0	0	0	3	0	0
02P	0	0	0	0	7	0	0
03P	0	0	0	0	6	0	0
04P	0	0	0	0	15	0	0
05P	0	0	0	0	10	0	0
06P	0	0	0	0	5	0	0
07P	0	0	0	0	8	0	0
08P	0	0	0	0	7	0	0
09P	0	0	0	0	8	0	0
10P	0	0	0	0	5	0	0
11P	0	0	0	0	5	0	0
TOT	0	0	0	0	102	3	0

STATE OF CONNECTICUT
DEPARTMENT OF TRANSPORTATION
BUREAU OF POLICY AND PLANNING
PLANNING INVENTORY AND DATA

TRAFFIC RECORDER DATA

TOWN OF NORWICH ROUTE DIRECTION B

WALNUT STREET - WEST OF ROUTE 12

DAY	SUN	MON	TUE	WED	THU	FRI	SAT
DATE	0	0	0	05/25/2011	05/26/2011	0	0
TYPE							
HOUR							

2011 ADT = 150 ACF = NA

****

12A	0	0	0	0	0	0	0
01A	0	0	0	0	1	0	0
02A	0	0	0	1	1	0	0
03A	0	0	0	1	0	0	0
04A	0	0	0	1	0	0	0
05A	0	0	0	2	0	0	0
06A	0	0	0	4	0	0	0
07A	0	0	0	9	0	0	0
08A	0	0	0	11	0	0	0
09A	0	0	0	11	0	0	0
10A	0	0	0	12	0	0	0
11A	0	0	0	10	0	0	0
12P	0	0	0	12	0	0	0
01P	0	0	0	11	0	0	0
02P	0	0	0	12	0	0	0
03P	0	0	0	16	0	0	0
04P	0	0	0	13	0	0	0
05P	0	0	0	14	0	0	0
06P	0	0	0	9	0	0	0
07P	0	0	0	7	0	0	0
08P	0	0	0	6	0	0	0
09P	0	0	0	13	0	0	0
10P	0	0	0	2	0	0	0
11P	0	0	0	3	0	0	0
TOT	0	0	0	180	2	0	0

STATE OF CONNECTICUT
DEPARTMENT OF TRANSPORTATION
BUREAU OF POLICY AND PLANNING
PLANNING INVENTORY AND DATA

TRAFFIC RECORDER DATA

TOWN OF NORWICH ROUTE DIRECTION B

WASHINGTON ST - N OF SR 642 (TOWN ST)

DAY	SUN	MON	TUE	WED	THU	FRI	SAT
DATE	0	0	0	0	06/16/2011	06/17/2011	0
TYPE							
HOUR							
	2011 ADT = 2100		ACF = NA				
	**********						
12A	0	0	0	0	0	21	0
01A	0	0	0	0	0	8	0
02A	0	0	0	0	11	0	0
03A	0	0	0	0	9	0	0
04A	0	0	0	0	15	0	0
05A	0	0	0	0	14	0	0
06A	0	0	0	0	67	0	0
07A	0	0	0	0	163	0	0
08A	0	0	0	0	111	0	0
09A	0	0	0	0	94	0	0
10A	0	0	0	0	135	0	0
11A	0	0	0	0	140	0	0
12P	0	0	0	0	128	0	0
01P	0	0	0	0	122	0	0
02P	0	0	0	0	138	0	0
03P	0	0	0	0	146	0	0
04P	0	0	0	0	175	0	0
05P	0	0	0	0	269	0	0
06P	0	0	0	0	134	0	0
07P	0	0	0	0	116	0	0
08P	0	0	0	0	106	0	0
09P	0	0	0	0	73	0	0
10P	0	0	0	0	52	0	0
11P	0	0	0	0	34	0	0
TOT	0	0	0	0	2252	29	0

STATE OF CONNECTICUT
DEPARTMENT OF TRANSPORTATION
BUREAU OF POLICY AND PLANNING
PLANNING INVENTORY AND DATA

TRAFFIC RECORDER DATA

TOWN OF NORWICH ROUTE DIRECTION B

LAFAYETTE STREET - SW OF ROUTE 2

DAY	SUN	MON	TUE	WED	THU	FRI	SAT
DATE	0	06/20/2011	06/21/2011	06/22/2011	0	0	0
TYPE							
HOUR							

2011 ADT = 6200 ACF = NA

****

12A	0	0	58	63	0	0	0
01A	0	0	25	35	0	0	0
02A	0	0	17	0	0	0	0
03A	0	0	10	0	0	0	0
04A	0	18	24	0	0	0	0
05A	0	53	64	0	0	0	0
06A	0	143	138	0	0	0	0
07A	0	345	337	0	0	0	0
08A	0	412	368	0	0	0	0
09A	0	445	416	0	0	0	0
10A	0	452	416	0	0	0	0
11A	0	474	468	0	0	0	0
12P	0	521	533	0	0	0	0
01P	0	523	479	0	0	0	0
02P	0	553	488	0	0	0	0
03P	0	637	667	0	0	0	0
04P	0	674	621	0	0	0	0
05P	0	519	509	0	0	0	0
06P	0	273	299	0	0	0	0
07P	0	273	248	0	0	0	0
08P	0	202	214	0	0	0	0
09P	0	125	151	0	0	0	0
10P	0	87	102	0	0	0	0
11P	0	134	153	0	0	0	0
TOT	0	6863	6805	98	0	0	0

STATE OF CONNECTICUT
DEPARTMENT OF TRANSPORTATION
BUREAU OF POLICY AND PLANNING
PLANNING INVENTORY AND DATA

TRAFFIC RECORDER DATA

TOWN OF NORWICH ROUTE 32 DIRECTION B

AT MONTVILLE TL

DAY	SUN	MON	TUE	WED	THU	FRI	SAT
DATE	0	0	0	0	06/02/2011	06/03/2011	0
TYPE							
HOUR							

2011 ADT = 12100 ACF = NA

****

12A	0	0	0	0	0	226	0
01A	0	0	0	0	0	126	0
02A	0	0	0	0	0	99	0
03A	0	0	0	0	0	58	0
04A	0	0	0	0	119	0	0
05A	0	0	0	0	166	0	0
06A	0	0	0	0	377	0	0
07A	0	0	0	0	673	0	0
08A	0	0	0	0	842	0	0
09A	0	0	0	0	799	0	0
10A	0	0	0	0	724	0	0
11A	0	0	0	0	758	0	0
12P	0	0	0	0	1011	0	0
01P	0	0	0	0	800	0	0
02P	0	0	0	0	917	0	0
03P	0	0	0	0	1012	0	0
04P	0	0	0	0	1157	0	0
05P	0	0	0	0	838	0	0
06P	0	0	0	0	720	0	0
07P	0	0	0	0	474	0	0
08P	0	0	0	0	443	0	0
09P	0	0	0	0	420	0	0
10P	0	0	0	0	323	0	0
11P	0	0	0	0	321	0	0
TOT	0	0	0	0	12894	509	0

STATE OF CONNECTICUT
DEPARTMENT OF TRANSPORTATION
BUREAU OF POLICY AND PLANNING
PLANNING INVENTORY AND DATA

TRAFFIC RECORDER DATA

TOWN OF NORWICH ROUTE 642 DIRECTION B

(WEST TOWN ST) - WEST OF OTROBANDO AVE

DAY	SUN	MON	TUE	WED	THU	FRI	SAT
DATE	0	0	06/14/2011	06/15/2011	0	0	0
TYPE							
HOUR							

2011 ADT = 9300 ACF = NA

****

12A	0	0	0	52	0	0	0
01A	0	0	0	67	0	0	0
02A	0	0	46	0	0	0	0
03A	0	0	79	0	0	0	0
04A	0	0	133	0	0	0	0
05A	0	0	306	0	0	0	0
06A	0	0	607	0	0	0	0
07A	0	0	690	0	0	0	0
08A	0	0	713	0	0	0	0
09A	0	0	565	0	0	0	0
10A	0	0	600	0	0	0	0
11A	0	0	605	0	0	0	0
12P	0	0	663	0	0	0	0
01P	0	0	638	0	0	0	0
02P	0	0	740	0	0	0	0
03P	0	0	803	0	0	0	0
04P	0	0	735	0	0	0	0
05P	0	0	654	0	0	0	0
06P	0	0	506	0	0	0	0
07P	0	0	352	0	0	0	0
08P	0	0	311	0	0	0	0
09P	0	0	202	0	0	0	0
10P	0	0	168	0	0	0	0
11P	0	0	124	0	0	0	0
TOT	0	0	10240	119	0	0	0

STATE OF CONNECTICUT
DEPARTMENT OF TRANSPORTATION
BUREAU OF POLICY AND PLANNING
PLANNING INVENTORY AND DATA

TRAFFIC RECORDER DATA

TOWN OF NORWICH ROUTE 82 DIRECTION E

WEST OF SR 646 (NORTH THAMES ST)

DAY	SUN	MON	TUE	WED	THU	FRI	SAT
DATE	0	0	05/31/2011	06/01/2011	0	0	0
TYPE							
HOUR							

2011 ADT = 8500 ACF = NA

****

12A	0	0	0	88	0	0	0
01A	0	0	74	41	0	0	0
02A	0	0	37	0	0	0	0
03A	0	0	35	0	0	0	0
04A	0	0	49	0	0	0	0
05A	0	0	78	0	0	0	0
06A	0	0	204	0	0	0	0
07A	0	0	433	0	0	0	0
08A	0	0	541	0	0	0	0
09A	0	0	510	0	0	0	0
10A	0	0	565	0	0	0	0
11A	0	0	606	0	0	0	0
12P	0	0	683	0	0	0	0
01P	0	0	682	0	0	0	0
02P	0	0	655	0	0	0	0
03P	0	0	670	0	0	0	0
04P	0	0	716	0	0	0	0
05P	0	0	661	0	0	0	0
06P	0	0	563	0	0	0	0
07P	0	0	448	0	0	0	0
08P	0	0	445	0	0	0	0
09P	0	0	315	0	0	0	0
10P	0	0	225	0	0	0	0
11P	0	0	138	0	0	0	0
TOT	0	0	9333	129	0	0	0

STATE OF CONNECTICUT
DEPARTMENT OF TRANSPORTATION
BUREAU OF POLICY AND PLANNING
PLANNING INVENTORY AND DATA

TRAFFIC RECORDER DATA

TOWN OF NORWICH ROUTE 82 DIRECTION W

WEST OF SR 646 (NORTH THAMES ST)

DAY	SUN	MON	TUE	WED	THU	FRI	SAT
DATE	0	0	05/31/2011	06/01/2011	0	0	0
TYPE							
HOUR							

2011 ADT = 11200 ACF = NA

****

12A	0	0	0	107	0	0	0
01A	0	0	129	84	0	0	0
02A	0	0	79	0	0	0	0
03A	0	0	44	0	0	0	0
04A	0	0	93	0	0	0	0
05A	0	0	114	0	0	0	0
06A	0	0	280	0	0	0	0
07A	0	0	523	0	0	0	0
08A	0	0	672	0	0	0	0
09A	0	0	695	0	0	0	0
10A	0	0	708	0	0	0	0
11A	0	0	870	0	0	0	0
12P	0	0	967	0	0	0	0
01P	0	0	882	0	0	0	0
02P	0	0	928	0	0	0	0
03P	0	0	980	0	0	0	0
04P	0	0	1063	0	0	0	0
05P	0	0	864	0	0	0	0
06P	0	0	654	0	0	0	0
07P	0	0	548	0	0	0	0
08P	0	0	543	0	0	0	0
09P	0	0	337	0	0	0	0
10P	0	0	225	0	0	0	0
11P	0	0	183	0	0	0	0
TOT	0	0	12381	191	0	0	0

STATE OF CONNECTICUT
DEPARTMENT OF TRANSPORTATION
BUREAU OF POLICY AND PLANNING
PLANNING INVENTORY AND DATA

TRAFFIC RECORDER DATA

TOWN OF NORWICH ROUTE 82 DIRECTION E

(1W EB) - EAST OF SR 646 (NORTH THAMES ST)

DAY	SUN	MON	TUE	WED	THU	FRI	SAT
DATE	0	0	05/31/2011	06/01/2011	0	0	0
TYPE							
HOUR							

2011 ADT = 9300 ACF = NA

****

12A	0	0	0	111	0	0	0
01A	0	0	88	65	0	0	0
02A	0	0	56	0	0	0	0
03A	0	0	52	0	0	0	0
04A	0	0	85	0	0	0	0
05A	0	0	116	0	0	0	0
06A	0	0	233	0	0	0	0
07A	0	0	468	0	0	0	0
08A	0	0	564	0	0	0	0
09A	0	0	564	0	0	0	0
10A	0	0	604	0	0	0	0
11A	0	0	660	0	0	0	0
12P	0	0	715	0	0	0	0
01P	0	0	724	0	0	0	0
02P	0	0	721	0	0	0	0
03P	0	0	730	0	0	0	0
04P	0	0	817	0	0	0	0
05P	0	0	710	0	0	0	0
06P	0	0	609	0	0	0	0
07P	0	0	501	0	0	0	0
08P	0	0	476	0	0	0	0
09P	0	0	347	0	0	0	0
10P	0	0	246	0	0	0	0
11P	0	0	186	0	0	0	0
TOT	0	0	10272	176	0	0	0

STATE OF CONNECTICUT
DEPARTMENT OF TRANSPORTATION
BUREAU OF POLICY AND PLANNING
PLANNING INVENTORY AND DATA

TRAFFIC RECORDER DATA

TOWN OF NORWICH ROUTE 82 DIRECTION W

(1W WB) - NE OF SR 646 (NORTH THAMES ST)

DAY	SUN	MON	TUE	WED	THU	FRI	SAT
DATE	0	0	05/31/2011	06/01/2011	0	0	0
TYPE							
HOUR							

2011 ADT = 11300 ACF = NA

****

12A	0	0	0	127	0	0	0
01A	0	0	127	97	0	0	0
02A	0	0	79	0	0	0	0
03A	0	0	62	0	0	0	0
04A	0	0	120	0	0	0	0
05A	0	0	161	0	0	0	0
06A	0	0	357	0	0	0	0
07A	0	0	655	0	0	0	0
08A	0	0	767	0	0	0	0
09A	0	0	729	0	0	0	0
10A	0	0	765	0	0	0	0
11A	0	0	831	0	0	0	0
12P	0	0	928	0	0	0	0
01P	0	0	819	0	0	0	0
02P	0	0	900	0	0	0	0
03P	0	0	905	0	0	0	0
04P	0	0	929	0	0	0	0
05P	0	0	814	0	0	0	0
06P	0	0	601	0	0	0	0
07P	0	0	540	0	0	0	0
08P	0	0	533	0	0	0	0
09P	0	0	363	0	0	0	0
10P	0	0	247	0	0	0	0
11P	0	0	229	0	0	0	0
TOT	0	0	12461	224	0	0	0

STATE OF CONNECTICUT
DEPARTMENT OF TRANSPORTATION
BUREAU OF POLICY AND PLANNING
PLANNING INVENTORY AND DATA

TRAFFIC RECORDER DATA

TOWN OF NORWICH ROUTE 646 DIRECTION B

(NORTH THAMES ST) - NW OF ROUTE 82 (E JCT)

DAY	SUN	MON	TUE	WED	THU	FRI	SAT
DATE	0	0	05/31/2011	06/01/2011	0	0	0
TYPE							
HOUR							

2011 ADT = 3200 ACF = NA

****

12A	0	0	0	19	0	0	0
01A	0	0	0	14	0	0	0
02A	0	0	7	0	0	0	0
03A	0	0	7	0	0	0	0
04A	0	0	9	0	0	0	0
05A	0	0	28	0	0	0	0
06A	0	0	139	0	0	0	0
07A	0	0	246	0	0	0	0
08A	0	0	224	0	0	0	0
09A	0	0	236	0	0	0	0
10A	0	0	225	0	0	0	0
11A	0	0	245	0	0	0	0
12P	0	0	255	0	0	0	0
01P	0	0	221	0	0	0	0
02P	0	0	262	0	0	0	0
03P	0	0	279	0	0	0	0
04P	0	0	273	0	0	0	0
05P	0	0	227	0	0	0	0
06P	0	0	131	0	0	0	0
07P	0	0	134	0	0	0	0
08P	0	0	145	0	0	0	0
09P	0	0	90	0	0	0	0
10P	0	0	61	0	0	0	0
11P	0	0	49	0	0	0	0
TOT	0	0	3493	33	0	0	0

STATE OF CONNECTICUT
DEPARTMENT OF TRANSPORTATION
BUREAU OF POLICY AND PLANNING
PLANNING INVENTORY AND DATA

TRAFFIC RECORDER DATA

TOWN OF NORWICH ROUTE 2 DIRECTION N

NW OF ROUTE 82 (E JCT)

DAY	SUN	MON	TUE	WED	THU	FRI	SAT
DATE	0	06/27/2011	06/28/2011	0	0	0	0
TYPE							
HOUR							

2011 ADT = 13500 ACF = NA

****

12A	0	0	206	0	0	0	0
01A	0	0	161	0	0	0	0
02A	0	109	0	0	0	0	0
03A	0	91	0	0	0	0	0
04A	0	142	0	0	0	0	0
05A	0	175	0	0	0	0	0
06A	0	388	0	0	0	0	0
07A	0	604	0	0	0	0	0
08A	0	775	0	0	0	0	0
09A	0	790	0	0	0	0	0
10A	0	863	0	0	0	0	0
11A	0	977	0	0	0	0	0
12P	0	1020	0	0	0	0	0
01P	0	976	0	0	0	0	0
02P	0	1067	0	0	0	0	0
03P	0	1136	0	0	0	0	0
04P	0	1183	0	0	0	0	0
05P	0	1073	0	0	0	0	0
06P	0	830	0	0	0	0	0
07P	0	700	0	0	0	0	0
08P	0	673	0	0	0	0	0
09P	0	501	0	0	0	0	0
10P	0	346	0	0	0	0	0
11P	0	268	0	0	0	0	0
TOT	0	14687	367	0	0	0	0

STATE OF CONNECTICUT
DEPARTMENT OF TRANSPORTATION
BUREAU OF POLICY AND PLANNING
PLANNING INVENTORY AND DATA

TRAFFIC RECORDER DATA

TOWN OF NORWICH ROUTE 2 DIRECTION S

NW OF ROUTE 82 (E JCT)

DAY	SUN	MON	TUE	WED	THU	FRI	SAT
DATE	0	06/27/2011	06/28/2011	0	0	0	0
TYPE							
HOUR							

2011 ADT = 3900 ACF = NA

****

12A	0	0	34	0	0	0	0
01A	0	0	19	0	0	0	0
02A	0	17	0	0	0	0	0
03A	0	21	0	0	0	0	0
04A	0	20	0	0	0	0	0
05A	0	58	0	0	0	0	0
06A	0	124	0	0	0	0	0
07A	0	196	0	0	0	0	0
08A	0	292	0	0	0	0	0
09A	0	354	0	0	0	0	0
10A	0	367	0	0	0	0	0
11A	0	349	0	0	0	0	0
12P	0	283	0	0	0	0	0
01P	0	262	0	0	0	0	0
02P	0	301	0	0	0	0	0
03P	0	266	0	0	0	0	0
04P	0	249	0	0	0	0	0
05P	0	236	0	0	0	0	0
06P	0	234	0	0	0	0	0
07P	0	188	0	0	0	0	0
08P	0	144	0	0	0	0	0
09P	0	127	0	0	0	0	0
10P	0	70	0	0	0	0	0
11P	0	74	0	0	0	0	0
TOT	0	4232	53	0	0	0	0

STATE OF CONNECTICUT
DEPARTMENT OF TRANSPORTATION
BUREAU OF POLICY AND PLANNING
PLANNING INVENTORY AND DATA

TRAFFIC RECORDER DATA

TOWN OF NORWICH ROUTE 2 DIRECTION B

NW OF ROUTE 82 (W JCT)

DAY	SUN	MON	TUE	WED	THU	FRI	SAT
DATE	0	0	05/31/2011	06/01/2011	0	0	0
TYPE							
HOUR							

2011 ADT = 11700 ACF = NA

****

12A	0	0	0	145	0	0	0
01A	0	0	0	83	0	0	0
02A	0	0	61	55	0	0	0
03A	0	0	63	0	0	0	0
04A	0	0	81	0	0	0	0
05A	0	0	203	0	0	0	0
06A	0	0	417	0	0	0	0
07A	0	0	801	0	0	0	0
08A	0	0	835	0	0	0	0
09A	0	0	741	0	0	0	0
10A	0	0	764	0	0	0	0
11A	0	0	768	0	0	0	0
12P	0	0	837	0	0	0	0
01P	0	0	805	0	0	0	0
02P	0	0	957	0	0	0	0
03P	0	0	916	0	0	0	0
04P	0	0	967	0	0	0	0
05P	0	0	924	0	0	0	0
06P	0	0	720	0	0	0	0
07P	0	0	583	0	0	0	0
08P	0	0	450	0	0	0	0
09P	0	0	356	0	0	0	0
10P	0	0	270	0	0	0	0
11P	0	0	234	0	0	0	0
TOT	0	0	12753	283	0	0	0

STATE OF CONNECTICUT
DEPARTMENT OF TRANSPORTATION
BUREAU OF POLICY AND PLANNING
PLANNING INVENTORY AND DATA

TRAFFIC RECORDER DATA

TOWN OF NORWICH ROUTE 97 DIRECTION B

NORTH OF I-395 NB ON RAMP

DAY	SUN	MON	TUE	WED	THU	FRI	SAT
DATE	0	0	0	06/08/2011	06/09/2011	0	0
TYPE							
HOUR							

2011 ADT = 8200 ACF = NA

****

12A	0	0	0	0	85	0	0
01A	0	0	0	0	55	0	0
02A	0	0	0	0	40	0	0
03A	0	0	0	44	0	0	0
04A	0	0	0	65	0	0	0
05A	0	0	0	237	0	0	0
06A	0	0	0	409	0	0	0
07A	0	0	0	486	0	0	0
08A	0	0	0	491	0	0	0
09A	0	0	0	450	0	0	0
10A	0	0	0	439	0	0	0
11A	0	0	0	459	0	0	0
12P	0	0	0	517	0	0	0
01P	0	0	0	537	0	0	0
02P	0	0	0	600	0	0	0
03P	0	0	0	714	0	0	0
04P	0	0	0	818	0	0	0
05P	0	0	0	773	0	0	0
06P	0	0	0	549	0	0	0
07P	0	0	0	429	0	0	0
08P	0	0	0	320	0	0	0
09P	0	0	0	278	0	0	0
10P	0	0	0	187	0	0	0
11P	0	0	0	182	0	0	0
TOT	0	0	0	8984	180	0	0

STATE OF CONNECTICUT
DEPARTMENT OF TRANSPORTATION
BUREAU OF POLICY AND PLANNING
PLANNING INVENTORY AND DATA

TRAFFIC RECORDER DATA

TOWN OF NORWICH ROUTE 642 DIRECTION B

(WEST TOWN ST)-NW OF I-395 NB OFF RMP(X82)

DAY	SUN	MON	TUE	WED	THU	FRI	SAT
DATE	0	0	0	0	06/16/2011	06/17/2011	0
TYPE							
HOUR							

2011 ADT = 14200 ACF = NA

****

12A	0	0	0	0	0	112	0
01A	0	0	0	0	0	67	0
02A	0	0	0	0	59	0	0
03A	0	0	0	0	99	0	0
04A	0	0	0	0	123	0	0
05A	0	0	0	0	254	0	0
06A	0	0	0	0	526	0	0
07A	0	0	0	0	854	0	0
08A	0	0	0	0	979	0	0
09A	0	0	0	0	925	0	0
10A	0	0	0	0	987	0	0
11A	0	0	0	0	996	0	0
12P	0	0	0	0	1087	0	0
01P	0	0	0	0	1092	0	0
02P	0	0	0	0	1044	0	0
03P	0	0	0	0	1227	0	0
04P	0	0	0	0	1277	0	0
05P	0	0	0	0	1141	0	0
06P	0	0	0	0	782	0	0
07P	0	0	0	0	641	0	0
08P	0	0	0	0	589	0	0
09P	0	0	0	0	418	0	0
10P	0	0	0	0	298	0	0
11P	0	0	0	0	183	0	0
TOT	0	0	0	0	15581	179	0

STATE OF CONNECTICUT
DEPARTMENT OF TRANSPORTATION
BUREAU OF POLICY AND PLANNING
PLANNING INVENTORY AND DATA

TRAFFIC RECORDER DATA

TOWN OF NORWICH ROUTE 82 DIRECTION E

NE OF I-395 SB ON RAMP

DAY	SUN	MON	TUE	WED	THU	FRI	SAT
DATE	0	05/23/2011	05/24/2011	0	0	0	0
TYPE							
HOUR							

2011 ADT = 8400 ACF = NA

****

12A	0	0	36	0	0	0	0
01A	0	17	23	0	0	0	0
02A	0	17	0	0	0	0	0
03A	0	25	0	0	0	0	0
04A	0	48	0	0	0	0	0
05A	0	130	0	0	0	0	0
06A	0	267	0	0	0	0	0
07A	0	565	0	0	0	0	0
08A	0	675	0	0	0	0	0
09A	0	614	0	0	0	0	0
10A	0	667	0	0	0	0	0
11A	0	645	0	0	0	0	0
12P	0	720	0	0	0	0	0
01P	0	679	0	0	0	0	0
02P	0	626	0	0	0	0	0
03P	0	804	0	0	0	0	0
04P	0	647	0	0	0	0	0
05P	0	582	0	0	0	0	0
06P	0	502	0	0	0	0	0
07P	0	427	0	0	0	0	0
08P	0	310	0	0	0	0	0
09P	0	180	0	0	0	0	0
10P	0	107	0	0	0	0	0
11P	0	51	0	0	0	0	0
TOT	0	9305	59	0	0	0	0

STATE OF CONNECTICUT
DEPARTMENT OF TRANSPORTATION
BUREAU OF POLICY AND PLANNING
PLANNING INVENTORY AND DATA

TRAFFIC RECORDER DATA

TOWN OF NORWICH ROUTE 82 DIRECTION W

NE OF I-395 SB ON RAMP

DAY	SUN	MON	TUE	WED	THU	FRI	SAT
DATE	0	05/23/2011	05/24/2011	0	0	0	0
TYPE							
HOUR							

2011 ADT = 9500 ACF = NA

****

12A	0	0	57	0	0	0	0
01A	0	61	44	0	0	0	0
02A	0	22	0	0	0	0	0
03A	0	43	0	0	0	0	0
04A	0	75	0	0	0	0	0
05A	0	158	0	0	0	0	0
06A	0	290	0	0	0	0	0
07A	0	516	0	0	0	0	0
08A	0	510	0	0	0	0	0
09A	0	571	0	0	0	0	0
10A	0	622	0	0	0	0	0
11A	0	732	0	0	0	0	0
12P	0	766	0	0	0	0	0
01P	0	745	0	0	0	0	0
02P	0	780	0	0	0	0	0
03P	0	937	0	0	0	0	0
04P	0	935	0	0	0	0	0
05P	0	837	0	0	0	0	0
06P	0	585	0	0	0	0	0
07P	0	493	0	0	0	0	0
08P	0	306	0	0	0	0	0
09P	0	250	0	0	0	0	0
10P	0	148	0	0	0	0	0
11P	0	116	0	0	0	0	0
TOT	0	10498	101	0	0	0	0

STATE OF CONNECTICUT
DEPARTMENT OF TRANSPORTATION
BUREAU OF POLICY AND PLANNING
PLANNING INVENTORY AND DATA

TRAFFIC RECORDER DATA

TOWN OF NORWICH ROUTE DIRECTION B

FITCHVILLE ROAD - NW OF YANTIC LANE

DAY	SUN	MON	TUE	WED	THU	FRI	SAT
DATE	0	0	06/14/2011	06/15/2011	0	0	0
TYPE							
HOUR							

2011 ADT = 1700 ACF = NA

****

12A	0	0	0	8	0	0	0
01A	0	0	0	7	0	0	0
02A	0	0	6	0	0	0	0
03A	0	0	3	0	0	0	0
04A	0	0	15	0	0	0	0
05A	0	0	39	0	0	0	0
06A	0	0	72	0	0	0	0
07A	0	0	95	0	0	0	0
08A	0	0	122	0	0	0	0
09A	0	0	91	0	0	0	0
10A	0	0	85	0	0	0	0
11A	0	0	96	0	0	0	0
12P	0	0	109	0	0	0	0
01P	0	0	116	0	0	0	0
02P	0	0	136	0	0	0	0
03P	0	0	140	0	0	0	0
04P	0	0	153	0	0	0	0
05P	0	0	137	0	0	0	0
06P	0	0	121	0	0	0	0
07P	0	0	107	0	0	0	0
08P	0	0	71	0	0	0	0
09P	0	0	46	0	0	0	0
10P	0	0	35	0	0	0	0
11P	0	0	27	0	0	0	0
TOT	0	0	1822	15	0	0	0

STATE OF CONNECTICUT
DEPARTMENT OF TRANSPORTATION
BUREAU OF POLICY AND PLANNING
PLANNING INVENTORY AND DATA

TRAFFIC RECORDER DATA

TOWN OF NORWICH ROUTE 914 DIRECTION E

(OTROBANDO AVE) - WEST OF NEW LONDON TPKE

DAY	SUN	MON	TUE	WED	THU	FRI	SAT
DATE	0	06/13/2011	06/14/2011	0	0	0	0
TYPE							
HOUR							

2011 ADT = 2000 ACF = NA

****

12A	0	0	7	0	0	0	0
01A	0	0	6	0	0	0	0
02A	0	2	0	0	0	0	0
03A	0	8	0	0	0	0	0
04A	0	7	0	0	0	0	0
05A	0	13	0	0	0	0	0
06A	0	43	0	0	0	0	0
07A	0	97	0	0	0	0	0
08A	0	128	0	0	0	0	0
09A	0	137	0	0	0	0	0
10A	0	144	0	0	0	0	0
11A	0	164	0	0	0	0	0
12P	0	172	0	0	0	0	0
01P	0	157	0	0	0	0	0
02P	0	164	0	0	0	0	0
03P	0	198	0	0	0	0	0
04P	0	215	0	0	0	0	0
05P	0	168	0	0	0	0	0
06P	0	117	0	0	0	0	0
07P	0	141	0	0	0	0	0
08P	0	65	0	0	0	0	0
09P	0	41	0	0	0	0	0
10P	0	21	0	0	0	0	0
11P	0	7	0	0	0	0	0
TOT	0	2209	13	0	0	0	0

STATE OF CONNECTICUT
DEPARTMENT OF TRANSPORTATION
BUREAU OF POLICY AND PLANNING
PLANNING INVENTORY AND DATA

TRAFFIC RECORDER DATA

TOWN OF NORWICH ROUTE 914 DIRECTION W

(OTROBANDO AVE) - WEST OF NEW LONDON TPKE

DAY	SUN	MON	TUE	WED	THU	FRI	SAT
DATE	0	06/13/2011	06/14/2011	0	0	0	0
TYPE							
HOUR							

2011 ADT = 6400 ACF = NA

****

12A	0	0	32	0	0	0	0
01A	0	0	23	0	0	0	0
02A	0	15	0	0	0	0	0
03A	0	24	0	0	0	0	0
04A	0	54	0	0	0	0	0
05A	0	84	0	0	0	0	0
06A	0	188	0	0	0	0	0
07A	0	277	0	0	0	0	0
08A	0	379	0	0	0	0	0
09A	0	383	0	0	0	0	0
10A	0	420	0	0	0	0	0
11A	0	428	0	0	0	0	0
12P	0	521	0	0	0	0	0
01P	0	548	0	0	0	0	0
02P	0	554	0	0	0	0	0
03P	0	596	0	0	0	0	0
04P	0	743	0	0	0	0	0
05P	0	672	0	0	0	0	0
06P	0	346	0	0	0	0	0
07P	0	275	0	0	0	0	0
08P	0	215	0	0	0	0	0
09P	0	161	0	0	0	0	0
10P	0	82	0	0	0	0	0
11P	0	60	0	0	0	0	0
TOT	0	7025	55	0	0	0	0

STATE OF CONNECTICUT
DEPARTMENT OF TRANSPORTATION
BUREAU OF POLICY AND PLANNING
PLANNING INVENTORY AND DATA

TRAFFIC RECORDER DATA

TOWN OF NORWICH ROUTE 82 DIRECTION E

NE OF MONTVILLE ROAD

DAY	SUN	MON	TUE	WED	THU	FRI	SAT
DATE	0	05/23/2011	05/24/2011	0	0	0	0
TYPE							
HOUR							

2011 ADT = 7200 ACF = 0.99

****

12A	0	0	26	0	0	0	0
01A	0	14	14	0	0	0	0
02A	0	14	0	0	0	0	0
03A	0	18	0	0	0	0	0
04A	0	45	0	0	0	0	0
05A	0	122	0	0	0	0	0
06A	0	233	0	0	0	0	0
07A	0	439	0	0	0	0	0
08A	0	460	0	0	0	0	0
09A	0	434	0	0	0	0	0
10A	0	520	0	0	0	0	0
11A	0	550	0	0	0	0	0
12P	0	667	0	0	0	0	0
01P	0	609	0	0	0	0	0
02P	0	582	0	0	0	0	0
03P	0	667	0	0	0	0	0
04P	0	613	0	0	0	0	0
05P	0	619	0	0	0	0	0
06P	0	490	0	0	0	0	0
07P	0	377	0	0	0	0	0
08P	0	270	0	0	0	0	0
09P	0	160	0	0	0	0	0
10P	0	87	0	0	0	0	0
11P	0	35	0	0	0	0	0
TOT	0	8025	40	0	0	0	0

STATE OF CONNECTICUT
DEPARTMENT OF TRANSPORTATION
BUREAU OF POLICY AND PLANNING
PLANNING INVENTORY AND DATA

TRAFFIC RECORDER DATA

TOWN OF NORWICH ROUTE 82 DIRECTION W

NE OF MONTVILLE ROAD

DAY	SUN	MON	TUE	WED	THU	FRI	SAT
DATE	0	05/23/2011	05/24/2011	0	0	0	0
TYPE							
HOUR							

2011 ADT = 7300 ACF = 0.99

****

12A	0	0	18	0	0	0	0
01A	0	36	14	0	0	0	0
02A	0	19	0	0	0	0	0
03A	0	22	0	0	0	0	0
04A	0	50	0	0	0	0	0
05A	0	63	0	0	0	0	0
06A	0	126	0	0	0	0	0
07A	0	295	0	0	0	0	0
08A	0	390	0	0	0	0	0
09A	0	440	0	0	0	0	0
10A	0	521	0	0	0	0	0
11A	0	582	0	0	0	0	0
12P	0	615	0	0	0	0	0
01P	0	621	0	0	0	0	0
02P	0	623	0	0	0	0	0
03P	0	773	0	0	0	0	0
04P	0	774	0	0	0	0	0
05P	0	683	0	0	0	0	0
06P	0	515	0	0	0	0	0
07P	0	408	0	0	0	0	0
08P	0	245	0	0	0	0	0
09P	0	196	0	0	0	0	0
10P	0	74	0	0	0	0	0
11P	0	68	0	0	0	0	0
TOT	0	8139	32	0	0	0	0

STATE OF CONNECTICUT
DEPARTMENT OF TRANSPORTATION
BUREAU OF POLICY AND PLANNING
PLANNING INVENTORY AND DATA

TRAFFIC RECORDER DATA

TOWN OF NORWICH ROUTE DIRECTION B

CANTERBURY TURNPIKE - NORTH OF ANNADEL RD

DAY	SUN	MON	TUE	WED	THU	FRI	SAT
DATE	0	0	0	06/08/2011	06/09/2011	0	0
TYPE							
HOUR							

2011 ADT = 1700 ACF = NA

****

12A	0	0	0	0	19	0	0
01A	0	0	0	0	8	0	0
02A	0	0	0	0	4	0	0
03A	0	0	0	7	8	0	0
04A	0	0	0	8	0	0	0
05A	0	0	0	21	0	0	0
06A	0	0	0	67	0	0	0
07A	0	0	0	102	0	0	0
08A	0	0	0	123	0	0	0
09A	0	0	0	111	0	0	0
10A	0	0	0	70	0	0	0
11A	0	0	0	102	0	0	0
12P	0	0	0	106	0	0	0
01P	0	0	0	103	0	0	0
02P	0	0	0	127	0	0	0
03P	0	0	0	151	0	0	0
04P	0	0	0	143	0	0	0
05P	0	0	0	154	0	0	0
06P	0	0	0	124	0	0	0
07P	0	0	0	111	0	0	0
08P	0	0	0	84	0	0	0
09P	0	0	0	44	0	0	0
10P	0	0	0	28	0	0	0
11P	0	0	0	30	0	0	0
TOT	0	0	0	1816	39	0	0

STATE OF CONNECTICUT
DEPARTMENT OF TRANSPORTATION
BUREAU OF POLICY AND PLANNING
PLANNING INVENTORY AND DATA

TRAFFIC RECORDER DATA

TOWN OF NORWICH ROUTE DIRECTION B

EAST TOWN STREET - NE OF SR 642(TOWN ST)

DAY	SUN	MON	TUE	WED	THU	FRI	SAT
DATE	0	06/13/2011	06/14/2011	06/15/2011	0	0	0
TYPE							
HOUR							

2011 ADT = 4100 ACF = NA

****

12A	0	0	17	18	0	0	0
01A	0	0	20	11	0	0	0
02A	0	5	7	14	0	0	0
03A	0	5	11	0	0	0	0
04A	0	19	18	0	0	0	0
05A	0	53	43	0	0	0	0
06A	0	110	128	0	0	0	0
07A	0	193	214	0	0	0	0
08A	0	243	242	0	0	0	0
09A	0	242	280	0	0	0	0
10A	0	237	290	0	0	0	0
11A	0	304	332	0	0	0	0
12P	0	364	373	0	0	0	0
01P	0	326	323	0	0	0	0
02P	0	374	378	0	0	0	0
03P	0	376	362	0	0	0	0
04P	0	375	468	0	0	0	0
05P	0	342	402	0	0	0	0
06P	0	237	292	0	0	0	0
07P	0	177	210	0	0	0	0
08P	0	132	182	0	0	0	0
09P	0	79	82	0	0	0	0
10P	0	50	64	0	0	0	0
11P	0	24	34	0	0	0	0
TOT	0	4267	4772	43	0	0	0

STATE OF CONNECTICUT
DEPARTMENT OF TRANSPORTATION
BUREAU OF POLICY AND PLANNING
PLANNING INVENTORY AND DATA

TRAFFIC RECORDER DATA

TOWN OF NORWICH ROUTE DIRECTION B

FRANKLIN STREET - NORTH OF WILLOW STREET

DAY	SUN	MON	TUE	WED	THU	FRI	SAT
DATE	0	0	0	0	06/02/2011	06/03/2011	0
TYPE							
HOUR							
	2011 ADT = 5100		ACF = NA				
	**********						
12A	0	0	0	0	0	89	0
01A	0	0	0	0	0	69	0
02A	0	0	0	0	25	0	0
03A	0	0	0	0	34	0	0
04A	0	0	0	0	26	0	0
05A	0	0	0	0	64	0	0
06A	0	0	0	0	134	0	0
07A	0	0	0	0	227	0	0
08A	0	0	0	0	257	0	0
09A	0	0	0	0	293	0	0
10A	0	0	0	0	289	0	0
11A	0	0	0	0	309	0	0
12P	0	0	0	0	355	0	0
01P	0	0	0	0	403	0	0
02P	0	0	0	0	419	0	0
03P	0	0	0	0	430	0	0
04P	0	0	0	0	471	0	0
05P	0	0	0	0	385	0	0
06P	0	0	0	0	312	0	0
07P	0	0	0	0	304	0	0
08P	0	0	0	0	242	0	0
09P	0	0	0	0	230	0	0
10P	0	0	0	0	165	0	0
11P	0	0	0	0	116	0	0
TOT	0	0	0	0	5490	158	0

STATE OF CONNECTICUT
DEPARTMENT OF TRANSPORTATION
BUREAU OF POLICY AND PLANNING
PLANNING INVENTORY AND DATA

TRAFFIC RECORDER DATA

TOWN OF NORWICH ROUTE DIRECTION B

HUNTINGTON AVENUE - WEST OF PLAIN HILL RD

DAY	SUN	MON	TUE	WED	THU	FRI	SAT
DATE	0	0	0	0	06/16/2011	06/17/2011	0
TYPE							
HOUR							
	2011 ADT = 2900		ACF = NA				
	**********						
12A	0	0	0	0	0	25	0
01A	0	0	0	0	0	16	0
02A	0	0	0	0	0	18	0
03A	0	0	0	0	12	0	0
04A	0	0	0	0	22	0	0
05A	0	0	0	0	74	0	0
06A	0	0	0	0	144	0	0
07A	0	0	0	0	213	0	0
08A	0	0	0	0	229	0	0
09A	0	0	0	0	197	0	0
10A	0	0	0	0	177	0	0
11A	0	0	0	0	156	0	0
12P	0	0	0	0	203	0	0
01P	0	0	0	0	214	0	0
02P	0	0	0	0	169	0	0
03P	0	0	0	0	206	0	0
04P	0	0	0	0	253	0	0
05P	0	0	0	0	269	0	0
06P	0	0	0	0	142	0	0
07P	0	0	0	0	127	0	0
08P	0	0	0	0	124	0	0
09P	0	0	0	0	109	0	0
10P	0	0	0	0	55	0	0
11P	0	0	0	0	41	0	0
TOT	0	0	0	0	3136	59	0

STATE OF CONNECTICUT
DEPARTMENT OF TRANSPORTATION
BUREAU OF POLICY AND PLANNING
PLANNING INVENTORY AND DATA

TRAFFIC RECORDER DATA

TOWN OF NORWICH ROUTE DIRECTION B

SMITH AVENUE - WEST OF BURTON AVENUE

DAY	SUN	MON	TUE	WED	THU	FRI	SAT
DATE	0	06/06/2011	06/07/2011	0	0	0	0
TYPE							
HOUR							

2011 ADT = 3800 ACF = NA

****

12A	0	0	42	0	0	0	0
01A	0	0	27	0	0	0	0
02A	0	0	16	0	0	0	0
03A	0	12	0	0	0	0	0
04A	0	20	0	0	0	0	0
05A	0	72	0	0	0	0	0
06A	0	138	0	0	0	0	0
07A	0	251	0	0	0	0	0
08A	0	240	0	0	0	0	0
09A	0	205	0	0	0	0	0
10A	0	209	0	0	0	0	0
11A	0	249	0	0	0	0	0
12P	0	257	0	0	0	0	0
01P	0	248	0	0	0	0	0
02P	0	324	0	0	0	0	0
03P	0	328	0	0	0	0	0
04P	0	360	0	0	0	0	0
05P	0	345	0	0	0	0	0
06P	0	213	0	0	0	0	0
07P	0	220	0	0	0	0	0
08P	0	157	0	0	0	0	0
09P	0	116	0	0	0	0	0
10P	0	88	0	0	0	0	0
11P	0	63	0	0	0	0	0
TOT	0	4115	85	0	0	0	0

STATE OF CONNECTICUT
DEPARTMENT OF TRANSPORTATION
BUREAU OF POLICY AND PLANNING
PLANNING INVENTORY AND DATA

TRAFFIC RECORDER DATA

TOWN OF NORWICH ROUTE DIRECTION B

WINNENDEN ROAD - AT FRANKLIN TL

DAY	SUN	MON	TUE	WED	THU	FRI	SAT
DATE	0	0	0	06/15/2011	06/16/2011	0	0
TYPE							
HOUR							

2011 ADT = 2300 ACF = NA

****

12A	0	0	0	0	24	0	0
01A	0	0	0	0	4	0	0
02A	0	0	0	0	5	0	0
03A	0	0	0	3	0	0	0
04A	0	0	0	15	0	0	0
05A	0	0	0	63	0	0	0
06A	0	0	0	151	0	0	0
07A	0	0	0	227	0	0	0
08A	0	0	0	205	0	0	0
09A	0	0	0	140	0	0	0
10A	0	0	0	105	0	0	0
11A	0	0	0	162	0	0	0
12P	0	0	0	207	0	0	0
01P	0	0	0	160	0	0	0
02P	0	0	0	189	0	0	0
03P	0	0	0	198	0	0	0
04P	0	0	0	202	0	0	0
05P	0	0	0	217	0	0	0
06P	0	0	0	79	0	0	0
07P	0	0	0	61	0	0	0
08P	0	0	0	36	0	0	0
09P	0	0	0	30	0	0	0
10P	0	0	0	18	0	0	0
11P	0	0	0	18	0	0	0
TOT	0	0	0	2486	33	0	0

STATE OF CONNECTICUT
DEPARTMENT OF TRANSPORTATION
BUREAU OF POLICY AND PLANNING
PLANNING INVENTORY AND DATA

TRAFFIC RECORDER DATA

TOWN OF NORWICH ROUTE DIRECTION S

BROADWAY #1 (1 WAY SB)-NORTH OF MAIN ST #2

DAY	SUN	MON	TUE	WED	THU	FRI	SAT
DATE	0	07/11/2011	07/12/2011	0	0	0	0
TYPE							
HOUR							

2011 ADT = 5000 ACF = NA

****

12A	0	0	65	0	0	0	0
01A	0	0	0	0	0	0	0
02A	0	41	0	0	0	0	0
03A	0	38	0	0	0	0	0
04A	0	43	0	0	0	0	0
05A	0	80	0	0	0	0	0
06A	0	136	0	0	0	0	0
07A	0	215	0	0	0	0	0
08A	0	287	0	0	0	0	0
09A	0	318	0	0	0	0	0
10A	0	358	0	0	0	0	0
11A	0	384	0	0	0	0	0
12P	0	402	0	0	0	0	0
01P	0	372	0	0	0	0	0
02P	0	381	0	0	0	0	0
03P	0	397	0	0	0	0	0
04P	0	476	0	0	0	0	0
05P	0	306	0	0	0	0	0
06P	0	271	0	0	0	0	0
07P	0	216	0	0	0	0	0
08P	0	229	0	0	0	0	0
09P	0	172	0	0	0	0	0
10P	0	158	0	0	0	0	0
11P	0	115	0	0	0	0	0
TOT	0	5395	65	0	0	0	0

STATE OF CONNECTICUT
DEPARTMENT OF TRANSPORTATION
BUREAU OF POLICY AND PLANNING
PLANNING INVENTORY AND DATA

TRAFFIC RECORDER DATA

TOWN OF NORWICH ROUTE DIRECTION B

NEW LONDON TPKE-N OF RT 2 WB OFF RMP(X29)

DAY	SUN	MON	TUE	WED	THU	FRI	SAT
DATE	0	06/13/2011	06/14/2011	06/15/2011	0	0	0
TYPE							
HOUR							

2011 ADT = 7700 ACF = NA

****

12A	0	0	19	27	0	0	0
01A	0	0	29	30	0	0	0
02A	0	10	10	14	0	0	0
03A	0	6	11	0	0	0	0
04A	0	32	23	0	0	0	0
05A	0	61	53	0	0	0	0
06A	0	155	184	0	0	0	0
07A	0	349	338	0	0	0	0
08A	0	454	402	0	0	0	0
09A	0	468	471	0	0	0	0
10A	0	572	529	0	0	0	0
11A	0	666	630	0	0	0	0
12P	0	726	696	0	0	0	0
01P	0	717	642	0	0	0	0
02P	0	730	687	0	0	0	0
03P	0	731	768	0	0	0	0
04P	0	801	799	0	0	0	0
05P	0	744	708	0	0	0	0
06P	0	492	498	0	0	0	0
07P	0	397	327	0	0	0	0
08P	0	251	248	0	0	0	0
09P	0	166	118	0	0	0	0
10P	0	76	77	0	0	0	0
11P	0	59	48	0	0	0	0
TOT	0	8663	8315	71	0	0	0

STATE OF CONNECTICUT
DEPARTMENT OF TRANSPORTATION
BUREAU OF POLICY AND PLANNING
PLANNING INVENTORY AND DATA

TRAFFIC RECORDER DATA

TOWN OF NORWICH ROUTE DIRECTION B

NEW LONDON TPKE-SOUTH OF DUDLEY ST (S JCT)

DAY	SUN	MON	TUE	WED	THU	FRI	SAT
DATE	0	06/13/2011	06/14/2011	0	0	0	0
TYPE							
HOUR							

2011 ADT = 6500 ACF = NA

****

12A	0	0	36	0	0	0	0
01A	0	0	26	0	0	0	0
02A	0	0	13	0	0	0	0
03A	0	23	0	0	0	0	0
04A	0	46	0	0	0	0	0
05A	0	57	0	0	0	0	0
06A	0	174	0	0	0	0	0
07A	0	327	0	0	0	0	0
08A	0	463	0	0	0	0	0
09A	0	438	0	0	0	0	0
10A	0	442	0	0	0	0	0
11A	0	557	0	0	0	0	0
12P	0	524	0	0	0	0	0
01P	0	540	0	0	0	0	0
02P	0	562	0	0	0	0	0
03P	0	613	0	0	0	0	0
04P	0	669	0	0	0	0	0
05P	0	546	0	0	0	0	0
06P	0	375	0	0	0	0	0
07P	0	270	0	0	0	0	0
08P	0	218	0	0	0	0	0
09P	0	142	0	0	0	0	0
10P	0	86	0	0	0	0	0
11P	0	69	0	0	0	0	0
TOT	0	7141	75	0	0	0	0

STATE OF CONNECTICUT
DEPARTMENT OF TRANSPORTATION
BUREAU OF POLICY AND PLANNING
PLANNING INVENTORY AND DATA

TRAFFIC RECORDER DATA

TOWN OF NORWICH ROUTE DIRECTION B

OTROBANDO AVENUE - EAST OF PLEASANT ST

DAY	SUN	MON	TUE	WED	THU	FRI	SAT
DATE	0	06/13/2011	06/14/2011	0	0	0	0
TYPE							
HOUR							
	2011 ADT = 4700		ACF = NA				
	**********						
12A	0	0	20	0	0	0	0
01A	0	0	20	0	0	0	0
02A	0	0	6	0	0	0	0
03A	0	15	0	0	0	0	0
04A	0	25	0	0	0	0	0
05A	0	39	0	0	0	0	0
06A	0	109	0	0	0	0	0
07A	0	211	0	0	0	0	0
08A	0	298	0	0	0	0	0
09A	0	302	0	0	0	0	0
10A	0	320	0	0	0	0	0
11A	0	356	0	0	0	0	0
12P	0	402	0	0	0	0	0
01P	0	393	0	0	0	0	0
02P	0	411	0	0	0	0	0
03P	0	439	0	0	0	0	0
04P	0	514	0	0	0	0	0
05P	0	463	0	0	0	0	0
06P	0	258	0	0	0	0	0
07P	0	275	0	0	0	0	0
08P	0	145	0	0	0	0	0
09P	0	112	0	0	0	0	0
10P	0	56	0	0	0	0	0
11P	0	39	0	0	0	0	0
TOT	0	5182	46	0	0	0	0

STATE OF CONNECTICUT
DEPARTMENT OF TRANSPORTATION
BUREAU OF POLICY AND PLANNING
PLANNING INVENTORY AND DATA

TRAFFIC RECORDER DATA

TOWN OF NORWICH ROUTE DIRECTION B

SACHEM STREET - WEST OF ROUTE 2

DAY	SUN	MON	TUE	WED	THU	FRI	SAT
DATE	0	0	0	0	06/02/2011	06/03/2011	0
TYPE							
HOUR							

2011 ADT = 3200 ACF = NA

****

12A	0	0	0	0	0	35	0
01A	0	0	0	0	0	16	0
02A	0	0	0	0	0	8	0
03A	0	0	0	0	8	0	0
04A	0	0	0	0	12	0	0
05A	0	0	0	0	22	0	0
06A	0	0	0	0	101	0	0
07A	0	0	0	0	274	0	0
08A	0	0	0	0	191	0	0
09A	0	0	0	0	186	0	0
10A	0	0	0	0	172	0	0
11A	0	0	0	0	207	0	0
12P	0	0	0	0	210	0	0
01P	0	0	0	0	226	0	0
02P	0	0	0	0	340	0	0
03P	0	0	0	0	351	0	0
04P	0	0	0	0	274	0	0
05P	0	0	0	0	268	0	0
06P	0	0	0	0	219	0	0
07P	0	0	0	0	141	0	0
08P	0	0	0	0	143	0	0
09P	0	0	0	0	65	0	0
10P	0	0	0	0	44	0	0
11P	0	0	0	0	31	0	0
TOT	0	0	0	0	3485	59	0

STATE OF CONNECTICUT
DEPARTMENT OF TRANSPORTATION
BUREAU OF POLICY AND PLANNING
PLANNING INVENTORY AND DATA

TRAFFIC RECORDER DATA

TOWN OF NORWICH ROUTE DIRECTION B

SHERMAN STREET - EAST OF ASYLUM STREET

DAY	SUN	MON	TUE	WED	THU	FRI	SAT
DATE	0	0	0	0	06/02/2011	06/03/2011	0
TYPE							
HOUR							
	2011 ADT = 6000		ACF = NA				
	**********						
12A	0	0	0	0	0	45	0
01A	0	0	0	0	0	38	0
02A	0	0	0	0	0	11	0
03A	0	0	0	0	15	0	0
04A	0	0	0	0	22	0	0
05A	0	0	0	0	48	0	0
06A	0	0	0	0	166	0	0
07A	0	0	0	0	419	0	0
08A	0	0	0	0	351	0	0
09A	0	0	0	0	347	0	0
10A	0	0	0	0	362	0	0
11A	0	0	0	0	422	0	0
12P	0	0	0	0	405	0	0
01P	0	0	0	0	444	0	0
02P	0	0	0	0	583	0	0
03P	0	0	0	0	620	0	0
04P	0	0	0	0	597	0	0
05P	0	0	0	0	533	0	0
06P	0	0	0	0	340	0	0
07P	0	0	0	0	300	0	0
08P	0	0	0	0	260	0	0
09P	0	0	0	0	143	0	0
10P	0	0	0	0	81	0	0
11P	0	0	0	0	73	0	0
TOT	0	0	0	0	6531	94	0

STATE OF CONNECTICUT
DEPARTMENT OF TRANSPORTATION
BUREAU OF POLICY AND PLANNING
PLANNING INVENTORY AND DATA

TRAFFIC RECORDER DATA

TOWN OF NORWICH ROUTE DIRECTION N

COURTHOUSE SQUARE (1W NB) - NE OF ROUTE 2

DAY	SUN	MON	TUE	WED	THU	FRI	SAT
DATE	0	0	05/31/2011	06/01/2011	0	0	0
TYPE							
HOUR							

2011 ADT = 4300 ACF = NA

****

12A	0	0	0	57	0	0	0
01A	0	0	0	35	0	0	0
02A	0	0	21	27	0	0	0
03A	0	0	20	0	0	0	0
04A	0	0	14	0	0	0	0
05A	0	0	46	0	0	0	0
06A	0	0	58	0	0	0	0
07A	0	0	186	0	0	0	0
08A	0	0	333	0	0	0	0
09A	0	0	336	0	0	0	0
10A	0	0	309	0	0	0	0
11A	0	0	327	0	0	0	0
12P	0	0	334	0	0	0	0
01P	0	0	338	0	0	0	0
02P	0	0	353	0	0	0	0
03P	0	0	384	0	0	0	0
04P	0	0	396	0	0	0	0
05P	0	0	333	0	0	0	0
06P	0	0	241	0	0	0	0
07P	0	0	182	0	0	0	0
08P	0	0	183	0	0	0	0
09P	0	0	133	0	0	0	0
10P	0	0	96	0	0	0	0
11P	0	0	78	0	0	0	0
TOT	0	0	4701	119	0	0	0

STATE OF CONNECTICUT
DEPARTMENT OF TRANSPORTATION
BUREAU OF POLICY AND PLANNING
PLANNING INVENTORY AND DATA

TRAFFIC RECORDER DATA

TOWN OF NORWICH ROUTE DIRECTION B

WAWECUS ST - SW OF SR 642 (WEST TOWN ST)

DAY	SUN	MON	TUE	WED	THU	FRI	SAT
DATE	0	0	0	06/15/2011	06/16/2011	0	0
TYPE							
HOUR							

2011 ADT = 5500 ACF = NA

****

12A	0	0	0	0	46	0	0
01A	0	0	0	0	56	0	0
02A	0	0	0	46	0	0	0
03A	0	0	0	45	0	0	0
04A	0	0	0	47	0	0	0
05A	0	0	0	129	0	0	0
06A	0	0	0	251	0	0	0
07A	0	0	0	318	0	0	0
08A	0	0	0	395	0	0	0
09A	0	0	0	342	0	0	0
10A	0	0	0	350	0	0	0
11A	0	0	0	361	0	0	0
12P	0	0	0	476	0	0	0
01P	0	0	0	451	0	0	0
02P	0	0	0	452	0	0	0
03P	0	0	0	432	0	0	0
04P	0	0	0	439	0	0	0
05P	0	0	0	447	0	0	0
06P	0	0	0	275	0	0	0
07P	0	0	0	246	0	0	0
08P	0	0	0	186	0	0	0
09P	0	0	0	178	0	0	0
10P	0	0	0	91	0	0	0
11P	0	0	0	67	0	0	0
TOT	0	0	0	6024	102	0	0

STATE OF CONNECTICUT
DEPARTMENT OF TRANSPORTATION
BUREAU OF POLICY AND PLANNING
PLANNING INVENTORY AND DATA

TRAFFIC RECORDER DATA

TOWN OF NORWICH ROUTE DIRECTION B

NEW LONDON TPKE - N OF ROUTE 2 EB ON RAMP

DAY	SUN	MON	TUE	WED	THU	FRI	SAT
DATE	0	06/13/2011	06/14/2011	0	0	0	0
TYPE							
HOUR							

2011 ADT = 10700 ACF = NA

****

12A	0	0	52	0	0	0	0
01A	0	0	38	0	0	0	0
02A	0	0	21	0	0	0	0
03A	0	29	0	0	0	0	0
04A	0	61	0	0	0	0	0
05A	0	103	0	0	0	0	0
06A	0	289	0	0	0	0	0
07A	0	556	0	0	0	0	0
08A	0	689	0	0	0	0	0
09A	0	669	0	0	0	0	0
10A	0	747	0	0	0	0	0
11A	0	898	0	0	0	0	0
12P	0	886	0	0	0	0	0
01P	0	897	0	0	0	0	0
02P	0	919	0	0	0	0	0
03P	0	1043	0	0	0	0	0
04P	0	1139	0	0	0	0	0
05P	0	978	0	0	0	0	0
06P	0	607	0	0	0	0	0
07P	0	510	0	0	0	0	0
08P	0	332	0	0	0	0	0
09P	0	215	0	0	0	0	0
10P	0	128	0	0	0	0	0
11P	0	83	0	0	0	0	0
TOT	0	11778	111	0	0	0	0

STATE OF CONNECTICUT
DEPARTMENT OF TRANSPORTATION
BUREAU OF POLICY AND PLANNING
PLANNING INVENTORY AND DATA

TRAFFIC RECORDER DATA

TOWN OF NORWICH ROUTE 169 DIRECTION B

EAST OF HUNTERS AVENUE

DAY	SUN	MON	TUE	WED	THU	FRI	SAT
DATE	0	0	0	06/08/2011	06/09/2011	0	0
TYPE							
HOUR							

2011 ADT = 4100 ACF = NA

****

12A	0	0	0	0	26	0	0
01A	0	0	0	0	22	0	0
02A	0	0	0	19	16	0	0
03A	0	0	0	7	7	0	0
04A	0	0	0	18	0	0	0
05A	0	0	0	48	0	0	0
06A	0	0	0	147	0	0	0
07A	0	0	0	328	0	0	0
08A	0	0	0	319	0	0	0
09A	0	0	0	250	0	0	0
10A	0	0	0	242	0	0	0
11A	0	0	0	235	0	0	0
12P	0	0	0	272	0	0	0
01P	0	0	0	247	0	0	0
02P	0	0	0	400	0	0	0
03P	0	0	0	379	0	0	0
04P	0	0	0	355	0	0	0
05P	0	0	0	384	0	0	0
06P	0	0	0	241	0	0	0
07P	0	0	0	234	0	0	0
08P	0	0	0	162	0	0	0
09P	0	0	0	137	0	0	0
10P	0	0	0	72	0	0	0
11P	0	0	0	52	0	0	0
TOT	0	0	0	4548	71	0	0

STATE OF CONNECTICUT
DEPARTMENT OF TRANSPORTATION
BUREAU OF POLICY AND PLANNING
PLANNING INVENTORY AND DATA

TRAFFIC RECORDER DATA

TOWN OF NORWICH ROUTE 97 DIRECTION B

NE OF ROUTE 12

DAY	SUN	MON	TUE	WED	THU	FRI	SAT
DATE	0	0	06/07/2011	06/08/2011	0	0	0
TYPE							
HOUR							

2011 ADT = 7300 ACF = NA

****

12A	0	0	0	82	0	0	0
01A	0	0	0	63	0	0	0
02A	0	0	0	67	0	0	0
03A	0	0	33	0	0	0	0
04A	0	0	62	0	0	0	0
05A	0	0	137	0	0	0	0
06A	0	0	257	0	0	0	0
07A	0	0	381	0	0	0	0
08A	0	0	458	0	0	0	0
09A	0	0	403	0	0	0	0
10A	0	0	419	0	0	0	0
11A	0	0	498	0	0	0	0
12P	0	0	488	0	0	0	0
01P	0	0	492	0	0	0	0
02P	0	0	577	0	0	0	0
03P	0	0	678	0	0	0	0
04P	0	0	626	0	0	0	0
05P	0	0	607	0	0	0	0
06P	0	0	519	0	0	0	0
07P	0	0	410	0	0	0	0
08P	0	0	313	0	0	0	0
09P	0	0	279	0	0	0	0
10P	0	0	180	0	0	0	0
11P	0	0	129	0	0	0	0
TOT	0	0	7946	212	0	0	0

STATE OF CONNECTICUT
DEPARTMENT OF TRANSPORTATION
BUREAU OF POLICY AND PLANNING
PLANNING INVENTORY AND DATA

TRAFFIC RECORDER DATA

TOWN OF NORWICH ROUTE 32 DIRECTION B

SW OF DUNHAM STREET

DAY	SUN	MON	TUE	WED	THU	FRI	SAT
DATE	0	0	0	0	06/02/2011	06/03/2011	0
TYPE							
HOUR							

2011 ADT = 10000 ACF = NA

****

12A	0	0	0	0	0	222	0
01A	0	0	0	0	0	96	0
02A	0	0	0	0	0	84	0
03A	0	0	0	0	44	4	0
04A	0	0	0	0	107	0	0
05A	0	0	0	0	131	0	0
06A	0	0	0	0	310	0	0
07A	0	0	0	0	566	0	0
08A	0	0	0	0	661	0	0
09A	0	0	0	0	604	0	0
10A	0	0	0	0	628	0	0
11A	0	0	0	0	635	0	0
12P	0	0	0	0	756	0	0
01P	0	0	0	0	711	0	0
02P	0	0	0	0	772	0	0
03P	0	0	0	0	839	0	0
04P	0	0	0	0	968	0	0
05P	0	0	0	0	679	0	0
06P	0	0	0	0	571	0	0
07P	0	0	0	0	394	0	0
08P	0	0	0	0	419	0	0
09P	0	0	0	0	354	0	0
10P	0	0	0	0	290	0	0
11P	0	0	0	0	270	0	0
TOT	0	0	0	0	10709	406	0

STATE OF CONNECTICUT
DEPARTMENT OF TRANSPORTATION
BUREAU OF POLICY AND PLANNING
PLANNING INVENTORY AND DATA

TRAFFIC RECORDER DATA

TOWN OF NORWICH ROUTE 642 DIRECTION N

SOUTH OF ROUTE 2 WB OFF RAMP (EXIT 25)

DAY	SUN	MON	TUE	WED	THU	FRI	SAT
DATE	0	0	0	10/12/2011	10/13/2011	0	0
TYPE							
HOUR							

2011 ADT = 6400 ACF = NA

****

12A	0	0	0	0	30	0	0
01A	0	0	0	0	36	0	0
02A	0	0	0	44	30	0	0
03A	0	0	0	33	36	0	0
04A	0	0	0	86	81	0	0
05A	0	0	0	211	0	0	0
06A	0	0	0	413	0	0	0
07A	0	0	0	564	0	0	0
08A	0	0	0	470	0	0	0
09A	0	0	0	424	0	0	0
10A	0	0	0	373	0	0	0
11A	0	0	0	398	0	0	0
12P	0	0	0	446	0	0	0
01P	0	0	0	392	0	0	0
02P	0	0	0	474	0	0	0
03P	0	0	0	572	0	0	0
04P	0	0	0	497	0	0	0
05P	0	0	0	457	0	0	0
06P	0	0	0	325	0	0	0
07P	0	0	0	226	0	0	0
08P	0	0	0	184	0	0	0
09P	0	0	0	153	0	0	0
10P	0	0	0	101	0	0	0
11P	0	0	0	74	0	0	0
TOT	0	0	0	6917	213	0	0

STATE OF CONNECTICUT
DEPARTMENT OF TRANSPORTATION
BUREAU OF POLICY AND PLANNING
PLANNING INVENTORY AND DATA

TRAFFIC RECORDER DATA

TOWN OF NORWICH ROUTE 642 DIRECTION S

SOUTH OF ROUTE 2 WB OFF RAMP (EXIT 25)

DAY	SUN	MON	TUE	WED	THU	FRI	SAT
DATE	0	0	0	10/12/2011	10/13/2011	0	0
TYPE							
HOUR							

2011 ADT = 10000 ACF = NA

****

12A	0	0	0	0	43	0	0
01A	0	0	0	0	32	0	0
02A	0	0	0	29	41	0	0
03A	0	0	0	34	30	0	0
04A	0	0	0	92	100	0	0
05A	0	0	0	320	0	0	0
06A	0	0	0	623	0	0	0
07A	0	0	0	896	0	0	0
08A	0	0	0	889	0	0	0
09A	0	0	0	685	0	0	0
10A	0	0	0	570	0	0	0
11A	0	0	0	654	0	0	0
12P	0	0	0	640	0	0	0
01P	0	0	0	577	0	0	0
02P	0	0	0	695	0	0	0
03P	0	0	0	834	0	0	0
04P	0	0	0	860	0	0	0
05P	0	0	0	848	0	0	0
06P	0	0	0	507	0	0	0
07P	0	0	0	301	0	0	0
08P	0	0	0	279	0	0	0
09P	0	0	0	217	0	0	0
10P	0	0	0	129	0	0	0
11P	0	0	0	91	0	0	0
TOT	0	0	0	10770	246	0	0

STATE OF CONNECTICUT
DEPARTMENT OF TRANSPORTATION
BUREAU OF POLICY AND PLANNING
PLANNING INVENTORY AND DATA

TRAFFIC RECORDER DATA

TOWN OF NORWICH ROUTE 642 DIRECTION N

SE OF FITCHVILLE ROAD

DAY	SUN	MON	TUE	WED	THU	FRI	SAT
DATE	0	0	06/14/2011	06/15/2011	0	0	0
TYPE							
HOUR							

2011 ADT = 6500 ACF = NA

****

12A	0	0	0	39	0	0	0
01A	0	0	0	43	0	0	0
02A	0	0	34	0	0	0	0
03A	0	0	26	0	0	0	0
04A	0	0	86	0	0	0	0
05A	0	0	221	0	0	0	0
06A	0	0	501	0	0	0	0
07A	0	0	510	0	0	0	0
08A	0	0	503	0	0	0	0
09A	0	0	390	0	0	0	0
10A	0	0	413	0	0	0	0
11A	0	0	413	0	0	0	0
12P	0	0	417	0	0	0	0
01P	0	0	426	0	0	0	0
02P	0	0	480	0	0	0	0
03P	0	0	572	0	0	0	0
04P	0	0	512	0	0	0	0
05P	0	0	459	0	0	0	0
06P	0	0	370	0	0	0	0
07P	0	0	265	0	0	0	0
08P	0	0	229	0	0	0	0
09P	0	0	132	0	0	0	0
10P	0	0	126	0	0	0	0
11P	0	0	92	0	0	0	0
TOT	0	0	7177	82	0	0	0

STATE OF CONNECTICUT
DEPARTMENT OF TRANSPORTATION
BUREAU OF POLICY AND PLANNING
PLANNING INVENTORY AND DATA

TRAFFIC RECORDER DATA

TOWN OF NORWICH ROUTE 642 DIRECTION S

SE OF FITCHVILLE ROAD

DAY	SUN	MON	TUE	WED	THU	FRI	SAT
DATE	0	0	06/14/2011	06/15/2011	0	0	0
TYPE							
HOUR							

2011 ADT = 9900 ACF = NA

****

12A	0	0	0	39	0	0	0
01A	0	0	0	45	0	0	0
02A	0	0	29	0	0	0	0
03A	0	0	38	0	0	0	0
04A	0	0	102	0	0	0	0
05A	0	0	333	0	0	0	0
06A	0	0	666	0	0	0	0
07A	0	0	845	0	0	0	0
08A	0	0	866	0	0	0	0
09A	0	0	632	0	0	0	0
10A	0	0	655	0	0	0	0
11A	0	0	687	0	0	0	0
12P	0	0	713	0	0	0	0
01P	0	0	611	0	0	0	0
02P	0	0	696	0	0	0	0
03P	0	0	745	0	0	0	0
04P	0	0	831	0	0	0	0
05P	0	0	840	0	0	0	0
06P	0	0	457	0	0	0	0
07P	0	0	356	0	0	0	0
08P	0	0	278	0	0	0	0
09P	0	0	222	0	0	0	0
10P	0	0	151	0	0	0	0
11P	0	0	115	0	0	0	0
TOT	0	0	10868	84	0	0	0

STATE OF CONNECTICUT
DEPARTMENT OF TRANSPORTATION
BUREAU OF POLICY AND PLANNING
PLANNING INVENTORY AND DATA

TRAFFIC RECORDER DATA

TOWN OF NORWICH ROUTE 642 DIRECTION B

(TOWN STREET) - NW OF NEW LONDON TPKE

DAY	SUN	MON	TUE	WED	THU	FRI	SAT
DATE	0	06/13/2011	06/14/2011	0	0	0	0
TYPE							
HOUR							
	2011 ADT = 10000		ACF = NA				
	**********						
12A	0	0	71	0	0	0	0
01A	0	0	36	0	0	0	0
02A	0	34	0	0	0	0	0
03A	0	22	0	0	0	0	0
04A	0	50	0	0	0	0	0
05A	0	104	0	0	0	0	0
06A	0	213	0	0	0	0	0
07A	0	447	0	0	0	0	0
08A	0	596	0	0	0	0	0
09A	0	692	0	0	0	0	0
10A	0	715	0	0	0	0	0
11A	0	855	0	0	0	0	0
12P	0	922	0	0	0	0	0
01P	0	856	0	0	0	0	0
02P	0	945	0	0	0	0	0
03P	0	911	0	0	0	0	0
04P	0	924	0	0	0	0	0
05P	0	801	0	0	0	0	0
06P	0	611	0	0	0	0	0
07P	0	425	0	0	0	0	0
08P	0	345	0	0	0	0	0
09P	0	201	0	0	0	0	0
10P	0	164	0	0	0	0	0
11P	0	122	0	0	0	0	0
TOT	0	10955	107	0	0	0	0

STATE OF CONNECTICUT
DEPARTMENT OF TRANSPORTATION
BUREAU OF POLICY AND PLANNING
PLANNING INVENTORY AND DATA

TRAFFIC RECORDER DATA

TOWN OF NORWICH ROUTE 2 DIRECTION B

NORTH OF WILLIAMS STREET

DAY	SUN	MON	TUE	WED	THU	FRI	SAT
DATE	0	0	0	0	06/02/2011	06/03/2011	0
TYPE							
HOUR							

2011 ADT = 9400 ACF = NA

****

12A	0	0	0	0	0	130	0
01A	0	0	0	0	0	97	0
02A	0	0	0	0	0	58	0
03A	0	0	0	0	41	0	0
04A	0	0	0	0	63	0	0
05A	0	0	0	0	145	0	0
06A	0	0	0	0	357	0	0
07A	0	0	0	0	583	0	0
08A	0	0	0	0	630	0	0
09A	0	0	0	0	608	0	0
10A	0	0	0	0	567	0	0
11A	0	0	0	0	668	0	0
12P	0	0	0	0	658	0	0
01P	0	0	0	0	672	0	0
02P	0	0	0	0	745	0	0
03P	0	0	0	0	702	0	0
04P	0	0	0	0	762	0	0
05P	0	0	0	0	733	0	0
06P	0	0	0	0	632	0	0
07P	0	0	0	0	479	0	0
08P	0	0	0	0	402	0	0
09P	0	0	0	0	301	0	0
10P	0	0	0	0	246	0	0
11P	0	0	0	0	193	0	0
TOT	0	0	0	0	10187	285	0

STATE OF CONNECTICUT
DEPARTMENT OF TRANSPORTATION
BUREAU OF POLICY AND PLANNING
PLANNING INVENTORY AND DATA

TRAFFIC RECORDER DATA

TOWN OF NORWICH ROUTE 2 DIRECTION E

NW OF ROUTE 12 (W JCT)

DAY	SUN	MON	TUE	WED	THU	FRI	SAT
DATE	0	0	05/31/2011	06/01/2011	0	0	0
TYPE							
HOUR							

2011 ADT = 8200 ACF = NA

****

12A	0	0	0	125	0	0	0
01A	0	0	0	50	0	0	0
02A	0	0	0	42	0	0	0
03A	0	0	40	0	0	0	0
04A	0	0	55	0	0	0	0
05A	0	0	134	0	0	0	0
06A	0	0	257	0	0	0	0
07A	0	0	481	0	0	0	0
08A	0	0	529	0	0	0	0
09A	0	0	473	0	0	0	0
10A	0	0	538	0	0	0	0
11A	0	0	543	0	0	0	0
12P	0	0	555	0	0	0	0
01P	0	0	623	0	0	0	0
02P	0	0	608	0	0	0	0
03P	0	0	628	0	0	0	0
04P	0	0	661	0	0	0	0
05P	0	0	670	0	0	0	0
06P	0	0	541	0	0	0	0
07P	0	0	436	0	0	0	0
08P	0	0	400	0	0	0	0
09P	0	0	336	0	0	0	0
10P	0	0	216	0	0	0	0
11P	0	0	157	0	0	0	0
TOT	0	0	8881	217	0	0	0

STATE OF CONNECTICUT
DEPARTMENT OF TRANSPORTATION
BUREAU OF POLICY AND PLANNING
PLANNING INVENTORY AND DATA

TRAFFIC RECORDER DATA

TOWN OF NORWICH ROUTE 2 DIRECTION W

NW OF ROUTE 12 (W JCT)

DAY	SUN	MON	TUE	WED	THU	FRI	SAT
DATE	0	0	05/31/2011	06/01/2011	0	0	0
TYPE							
HOUR							

2011 ADT = 7000 ACF = NA

****

12A	0	0	0	107	0	0	0
01A	0	0	0	72	0	0	0
02A	0	0	0	51	0	0	0
03A	0	0	42	0	0	0	0
04A	0	0	83	0	0	0	0
05A	0	0	123	0	0	0	0
06A	0	0	267	0	0	0	0
07A	0	0	458	0	0	0	0
08A	0	0	621	0	0	0	0
09A	0	0	432	0	0	0	0
10A	0	0	437	0	0	0	0
11A	0	0	409	0	0	0	0
12P	0	0	496	0	0	0	0
01P	0	0	449	0	0	0	0
02P	0	0	499	0	0	0	0
03P	0	0	561	0	0	0	0
04P	0	0	587	0	0	0	0
05P	0	0	535	0	0	0	0
06P	0	0	371	0	0	0	0
07P	0	0	333	0	0	0	0
08P	0	0	295	0	0	0	0
09P	0	0	205	0	0	0	0
10P	0	0	152	0	0	0	0
11P	0	0	147	0	0	0	0
TOT	0	0	7502	230	0	0	0

STATE OF CONNECTICUT
DEPARTMENT OF TRANSPORTATION
BUREAU OF POLICY AND PLANNING
PLANNING INVENTORY AND DATA

TRAFFIC RECORDER DATA

TOWN OF NORWICH ROUTE 2 DIRECTION B

EAST OF PALMER STREET EXTENSION

DAY	SUN	MON	TUE	WED	THU	FRI	SAT
DATE	0	0	05/31/2011	06/01/2011	0	0	0
TYPE							
HOUR							

2011 ADT = 9800 ACF = 0.99

****

12A	0	0	0	284	0	0	0
01A	0	0	0	135	0	0	0
02A	0	0	0	131	0	0	0
03A	0	0	120	0	0	0	0
04A	0	0	160	0	0	0	0
05A	0	0	257	0	0	0	0
06A	0	0	410	0	0	0	0
07A	0	0	647	0	0	0	0
08A	0	0	665	0	0	0	0
09A	0	0	543	0	0	0	0
10A	0	0	586	0	0	0	0
11A	0	0	561	0	0	0	0
12P	0	0	575	0	0	0	0
01P	0	0	581	0	0	0	0
02P	0	0	607	0	0	0	0
03P	0	0	766	0	0	0	0
04P	0	0	811	0	0	0	0
05P	0	0	804	0	0	0	0
06P	0	0	588	0	0	0	0
07P	0	0	472	0	0	0	0
08P	0	0	444	0	0	0	0
09P	0	0	288	0	0	0	0
10P	0	0	300	0	0	0	0
11P	0	0	290	0	0	0	0
TOT	0	0	10475	550	0	0	0

STATE OF CONNECTICUT
DEPARTMENT OF TRANSPORTATION
BUREAU OF POLICY AND PLANNING
PLANNING INVENTORY AND DATA

TRAFFIC RECORDER DATA

TOWN OF NORWICH ROUTE DIRECTION B

SCOTLAND ROAD - NORTH OF HUNTINGTON LANE

DAY	SUN	MON	TUE	WED	THU	FRI	SAT
DATE	0	06/13/2011	06/14/2011	06/15/2011	0	0	0
TYPE							
HOUR							

2011 ADT = 1900 ACF = 0.99

****

12A	0	0	16	14	0	0	0
01A	0	0	7	7	0	0	0
02A	0	0	2	3	0	0	0
03A	0	0	7	0	0	0	0
04A	0	0	11	0	0	0	0
05A	0	14	21	0	0	0	0
06A	0	55	56	0	0	0	0
07A	0	169	165	0	0	0	0
08A	0	120	102	0	0	0	0
09A	0	98	95	0	0	0	0
10A	0	120	93	0	0	0	0
11A	0	134	133	0	0	0	0
12P	0	158	166	0	0	0	0
01P	0	121	129	0	0	0	0
02P	0	133	151	0	0	0	0
03P	0	166	174	0	0	0	0
04P	0	227	197	0	0	0	0
05P	0	181	189	0	0	0	0
06P	0	141	146	0	0	0	0
07P	0	102	81	0	0	0	0
08P	0	95	94	0	0	0	0
09P	0	45	51	0	0	0	0
10P	0	28	33	0	0	0	0
11P	0	20	24	0	0	0	0
TOT	0	2127	2143	24	0	0	0

STATE OF CONNECTICUT
DEPARTMENT OF TRANSPORTATION
BUREAU OF POLICY AND PLANNING
PLANNING INVENTORY AND DATA

TRAFFIC RECORDER DATA

TOWN OF NORWICH ROUTE DIRECTION S

UNION ST (1 WAY SB) - SOUTH OF CROSSWAY ST

DAY	SUN	MON	TUE	WED	THU	FRI	SAT
DATE	0	06/27/2011	06/28/2011	0	0	0	0
TYPE							
HOUR							

2011 ADT = 2300 ACF = NA

****

12A	0	0	24	0	0	0	0
01A	0	0	19	0	0	0	0
02A	0	13	0	0	0	0	0
03A	0	12	0	0	0	0	0
04A	0	14	0	0	0	0	0
05A	0	42	0	0	0	0	0
06A	0	77	0	0	0	0	0
07A	0	130	0	0	0	0	0
08A	0	172	0	0	0	0	0
09A	0	172	0	0	0	0	0
10A	0	156	0	0	0	0	0
11A	0	191	0	0	0	0	0
12P	0	195	0	0	0	0	0
01P	0	203	0	0	0	0	0
02P	0	158	0	0	0	0	0
03P	0	183	0	0	0	0	0
04P	0	190	0	0	0	0	0
05P	0	171	0	0	0	0	0
06P	0	122	0	0	0	0	0
07P	0	114	0	0	0	0	0
08P	0	103	0	0	0	0	0
09P	0	57	0	0	0	0	0
10P	0	53	0	0	0	0	0
11P	0	37	0	0	0	0	0
TOT	0	2565	43	0	0	0	0

STATE OF CONNECTICUT
DEPARTMENT OF TRANSPORTATION
BUREAU OF POLICY AND PLANNING
PLANNING INVENTORY AND DATA

TRAFFIC RECORDER DATA

TOWN OF NORWICH ROUTE DIRECTION B

MAIN STREET # 2 - EAST OF CITY LANDING

DAY	SUN	MON	TUE	WED	THU	FRI	SAT
DATE	0	0	05/31/2011	06/01/2011	0	0	0
TYPE							
HOUR							

2011 ADT = 9600 ACF = NA

****

12A	0	0	0	125	0	0	0
01A	0	0	0	94	0	0	0
02A	0	0	0	92	0	0	0
03A	0	0	58	0	0	0	0
04A	0	0	45	0	0	0	0
05A	0	0	151	0	0	0	0
06A	0	0	224	0	0	0	0
07A	0	0	465	0	0	0	0
08A	0	0	642	0	0	0	0
09A	0	0	633	0	0	0	0
10A	0	0	680	0	0	0	0
11A	0	0	687	0	0	0	0
12P	0	0	782	0	0	0	0
01P	0	0	715	0	0	0	0
02P	0	0	776	0	0	0	0
03P	0	0	828	0	0	0	0
04P	0	0	840	0	0	0	0
05P	0	0	685	0	0	0	0
06P	0	0	551	0	0	0	0
07P	0	0	463	0	0	0	0
08P	0	0	402	0	0	0	0
09P	0	0	296	0	0	0	0
10P	0	0	219	0	0	0	0
11P	0	0	174	0	0	0	0
TOT	0	0	10316	311	0	0	0

STATE OF CONNECTICUT
DEPARTMENT OF TRANSPORTATION
BUREAU OF POLICY AND PLANNING
PLANNING INVENTORY AND DATA

TRAFFIC RECORDER DATA

TOWN OF NORWICH ROUTE 32 DIRECTION N

AT FRANKLIN TL

DAY	SUN	MON	TUE	WED	THU	FRI	SAT
DATE	0	0	06/14/2011	06/15/2011	0	0	0
TYPE							
HOUR							

2011 ADT = 9400 ACF = 0.96

****

12A	0	0	0	126	0	0	0
01A	0	0	0	80	0	0	0
02A	0	0	57	0	0	0	0
03A	0	0	39	0	0	0	0
04A	0	0	83	0	0	0	0
05A	0	0	206	0	0	0	0
06A	0	0	484	0	0	0	0
07A	0	0	732	0	0	0	0
08A	0	0	732	0	0	0	0
09A	0	0	530	0	0	0	0
10A	0	0	536	0	0	0	0
11A	0	0	582	0	0	0	0
12P	0	0	587	0	0	0	0
01P	0	0	653	0	0	0	0
02P	0	0	787	0	0	0	0
03P	0	0	946	0	0	0	0
04P	0	0	1046	0	0	0	0
05P	0	0	821	0	0	0	0
06P	0	0	519	0	0	0	0
07P	0	0	392	0	0	0	0
08P	0	0	294	0	0	0	0
09P	0	0	241	0	0	0	0
10P	0	0	246	0	0	0	0
11P	0	0	204	0	0	0	0
TOT	0	0	10717	206	0	0	0

STATE OF CONNECTICUT
DEPARTMENT OF TRANSPORTATION
BUREAU OF POLICY AND PLANNING
PLANNING INVENTORY AND DATA

TRAFFIC RECORDER DATA

TOWN OF NORWICH ROUTE 32 DIRECTION S

AT FRANKLIN TL

DAY	SUN	MON	TUE	WED	THU	FRI	SAT
DATE	0	0	06/14/2011	06/15/2011	0	0	0
TYPE							
HOUR							

2011 ADT = 10000 ACF = 0.96

****

12A	0	0	0	52	0	0	0
01A	0	0	0	44	0	0	0
02A	0	0	44	0	0	0	0
03A	0	0	50	0	0	0	0
04A	0	0	117	0	0	0	0
05A	0	0	344	0	0	0	0
06A	0	0	714	0	0	0	0
07A	0	0	872	0	0	0	0
08A	0	0	915	0	0	0	0
09A	0	0	681	0	0	0	0
10A	0	0	712	0	0	0	0
11A	0	0	734	0	0	0	0
12P	0	0	731	0	0	0	0
01P	0	0	640	0	0	0	0
02P	0	0	752	0	0	0	0
03P	0	0	809	0	0	0	0
04P	0	0	907	0	0	0	0
05P	0	0	850	0	0	0	0
06P	0	0	464	0	0	0	0
07P	0	0	359	0	0	0	0
08P	0	0	279	0	0	0	0
09P	0	0	227	0	0	0	0
10P	0	0	157	0	0	0	0
11P	0	0	99	0	0	0	0
TOT	0	0	11457	96	0	0	0

STATE OF CONNECTICUT
DEPARTMENT OF TRANSPORTATION
BUREAU OF POLICY AND PLANNING
PLANNING INVENTORY AND DATA

TRAFFIC RECORDER DATA

TOWN OF NORWICH ROUTE 2 DIRECTION N

SOUTH OF LAFAYETTE STREET

DAY	SUN	MON	TUE	WED	THU	FRI	SAT
DATE	0	06/20/2011	06/21/2011	0	0	0	0
TYPE							
HOUR							

2011 ADT = 10500 ACF = NA

****

12A	0	0	147	0	0	0	0
01A	0	0	103	0	0	0	0
02A	0	0	78	0	0	0	0
03A	0	0	56	0	0	0	0
04A	0	85	0	0	0	0	0
05A	0	181	0	0	0	0	0
06A	0	349	0	0	0	0	0
07A	0	542	0	0	0	0	0
08A	0	643	0	0	0	0	0
09A	0	631	0	0	0	0	0
10A	0	657	0	0	0	0	0
11A	0	672	0	0	0	0	0
12P	0	725	0	0	0	0	0
01P	0	713	0	0	0	0	0
02P	0	773	0	0	0	0	0
03P	0	869	0	0	0	0	0
04P	0	953	0	0	0	0	0
05P	0	904	0	0	0	0	0
06P	0	769	0	0	0	0	0
07P	0	552	0	0	0	0	0
08P	0	466	0	0	0	0	0
09P	0	384	0	0	0	0	0
10P	0	255	0	0	0	0	0
11P	0	214	0	0	0	0	0
TOT	0	11337	384	0	0	0	0

STATE OF CONNECTICUT
DEPARTMENT OF TRANSPORTATION
BUREAU OF POLICY AND PLANNING
PLANNING INVENTORY AND DATA

TRAFFIC RECORDER DATA

TOWN OF NORWICH ROUTE 2 DIRECTION S

SOUTH OF LAFAYETTE STREET

DAY	SUN	MON	TUE	WED	THU	FRI	SAT
DATE	0	06/20/2011	06/21/2011	0	0	0	0
TYPE							
HOUR							

2011 ADT = 8500 ACF = NA

****

12A	0	0	87	0	0	0	0
01A	0	0	46	0	0	0	0
02A	0	0	36	0	0	0	0
03A	0	0	32	0	0	0	0
04A	0	53	0	0	0	0	0
05A	0	96	0	0	0	0	0
06A	0	256	0	0	0	0	0
07A	0	509	0	0	0	0	0
08A	0	674	0	0	0	0	0
09A	0	622	0	0	0	0	0
10A	0	607	0	0	0	0	0
11A	0	585	0	0	0	0	0
12P	0	619	0	0	0	0	0
01P	0	607	0	0	0	0	0
02P	0	623	0	0	0	0	0
03P	0	649	0	0	0	0	0
04P	0	667	0	0	0	0	0
05P	0	615	0	0	0	0	0
06P	0	553	0	0	0	0	0
07P	0	437	0	0	0	0	0
08P	0	345	0	0	0	0	0
09P	0	311	0	0	0	0	0
10P	0	238	0	0	0	0	0
11P	0	181	0	0	0	0	0
TOT	0	9247	201	0	0	0	0

STATE OF CONNECTICUT
DEPARTMENT OF TRANSPORTATION
BUREAU OF POLICY AND PLANNING
PLANNING INVENTORY AND DATA

TRAFFIC RECORDER DATA

TOWN OF NORWICH ROUTE 82 DIRECTION E

NE OF DUNHAM STREET

DAY	SUN	MON	TUE	WED	THU	FRI	SAT
DATE	0	0	05/24/2011	05/25/2011	0	0	0
TYPE							
HOUR							

2011 ADT = 8900 ACF = NA

****

12A	0	0	0	103	0	0	0
01A	0	0	0	53	0	0	0
02A	0	0	0	54	0	0	0
03A	0	0	23	0	0	0	0
04A	0	0	46	0	0	0	0
05A	0	0	74	0	0	0	0
06A	0	0	172	0	0	0	0
07A	0	0	416	0	0	0	0
08A	0	0	600	0	0	0	0
09A	0	0	543	0	0	0	0
10A	0	0	636	0	0	0	0
11A	0	0	677	0	0	0	0
12P	0	0	748	0	0	0	0
01P	0	0	697	0	0	0	0
02P	0	0	710	0	0	0	0
03P	0	0	783	0	0	0	0
04P	0	0	754	0	0	0	0
05P	0	0	695	0	0	0	0
06P	0	0	590	0	0	0	0
07P	0	0	481	0	0	0	0
08P	0	0	423	0	0	0	0
09P	0	0	310	0	0	0	0
10P	0	0	197	0	0	0	0
11P	0	0	148	0	0	0	0
TOT	0	0	9723	210	0	0	0

STATE OF CONNECTICUT
DEPARTMENT OF TRANSPORTATION
BUREAU OF POLICY AND PLANNING
PLANNING INVENTORY AND DATA

TRAFFIC RECORDER DATA

TOWN OF NORWICH ROUTE 82 DIRECTION W

NE OF DUNHAM STREET

DAY	SUN	MON	TUE	WED	THU	FRI	SAT
DATE	0	0	05/24/2011	05/25/2011	0	0	0
TYPE							
HOUR							

2011 ADT = 9100 ACF = NA

****

12A	0	0	72	88	0	0	0
01A	0	0	64	66	0	0	0
02A	0	0	38	40	0	0	0
03A	0	0	26	0	0	0	0
04A	0	0	57	0	0	0	0
05A	0	0	107	0	0	0	0
06A	0	0	247	0	0	0	0
07A	0	0	422	0	0	0	0
08A	0	0	537	0	0	0	0
09A	0	0	614	0	0	0	0
10A	0	0	687	0	0	0	0
11A	0	0	768	0	0	0	0
12P	0	0	797	0	0	0	0
01P	0	0	713	0	0	0	0
02P	0	0	705	0	0	0	0
03P	0	0	745	0	0	0	0
04P	0	0	783	0	0	0	0
05P	0	0	788	0	0	0	0
06P	0	0	535	0	0	0	0
07P	0	0	459	0	0	0	0
08P	0	0	376	0	0	0	0
09P	0	0	274	0	0	0	0
10P	0	0	177	0	0	0	0
11P	0	0	122	0	0	0	0
TOT	0	0	10113	194	0	0	0

STATE OF CONNECTICUT
DEPARTMENT OF TRANSPORTATION
BUREAU OF POLICY AND PLANNING
PLANNING INVENTORY AND DATA

TRAFFIC RECORDER DATA

TOWN OF NORWICH ROUTE DIRECTION N

WISCONSIN AVENUE - SOUTH OF HILLTOP ROAD

DAY	SUN	MON	TUE	WED	THU	FRI	SAT
DATE	0	0	0	06/15/2011	06/16/2011	0	0
TYPE							
HOUR							
	2011 ADT = 1200		ACF = NA				
	**********						
12A	0	0	0	0	8	0	0
01A	0	0	0	0	1	0	0
02A	0	0	0	0	3	0	0
03A	0	0	0	2	0	0	0
04A	0	0	0	6	0	0	0
05A	0	0	0	45	0	0	0
06A	0	0	0	122	0	0	0
07A	0	0	0	124	0	0	0
08A	0	0	0	124	0	0	0
09A	0	0	0	77	0	0	0
10A	0	0	0	73	0	0	0
11A	0	0	0	89	0	0	0
12P	0	0	0	104	0	0	0
01P	0	0	0	98	0	0	0
02P	0	0	0	88	0	0	0
03P	0	0	0	87	0	0	0
04P	0	0	0	81	0	0	0
05P	0	0	0	76	0	0	0
06P	0	0	0	63	0	0	0
07P	0	0	0	36	0	0	0
08P	0	0	0	32	0	0	0
09P	0	0	0	20	0	0	0
10P	0	0	0	15	0	0	0
11P	0	0	0	11	0	0	0
TOT	0	0	0	1373	12	0	0

STATE OF CONNECTICUT
DEPARTMENT OF TRANSPORTATION
BUREAU OF POLICY AND PLANNING
PLANNING INVENTORY AND DATA

TRAFFIC RECORDER DATA

TOWN OF NORWICH ROUTE DIRECTION S

WISCONSIN AVENUE - SOUTH OF HILLTOP ROAD

DAY	SUN	MON	TUE	WED	THU	FRI	SAT
DATE	0	0	0	06/15/2011	06/16/2011	0	0
TYPE							
HOUR							

2011 ADT = 1300 ACF = NA

****

12A	0	0	0	0	10	0	0
01A	0	0	0	0	2	0	0
02A	0	0	0	0	3	0	0
03A	0	0	0	2	0	0	0
04A	0	0	0	4	0	0	0
05A	0	0	0	22	0	0	0
06A	0	0	0	45	0	0	0
07A	0	0	0	51	0	0	0
08A	0	0	0	71	0	0	0
09A	0	0	0	70	0	0	0
10A	0	0	0	71	0	0	0
11A	0	0	0	96	0	0	0
12P	0	0	0	120	0	0	0
01P	0	0	0	122	0	0	0
02P	0	0	0	123	0	0	0
03P	0	0	0	141	0	0	0
04P	0	0	0	162	0	0	0
05P	0	0	0	121	0	0	0
06P	0	0	0	61	0	0	0
07P	0	0	0	51	0	0	0
08P	0	0	0	16	0	0	0
09P	0	0	0	19	0	0	0
10P	0	0	0	10	0	0	0
11P	0	0	0	10	0	0	0
TOT	0	0	0	1388	15	0	0

STATE OF CONNECTICUT
DEPARTMENT OF TRANSPORTATION
BUREAU OF POLICY AND PLANNING
PLANNING INVENTORY AND DATA

TRAFFIC RECORDER DATA

TOWN OF NORWICH ROUTE 165 DIRECTION N

NE OF HEDGE AVENUE

DAY	SUN	MON	TUE	WED	THU	FRI	SAT
DATE	0	0	0	05/25/2011	05/26/2011	0	0
TYPE							
HOUR							

2011 ADT = 2700 ACF = NA

****

12A	0	0	0	0	39	0	0
01A	0	0	0	0	14	0	0
02A	0	0	0	12	15	0	0
03A	0	0	0	10	0	0	0
04A	0	0	0	13	0	0	0
05A	0	0	0	21	0	0	0
06A	0	0	0	40	0	0	0
07A	0	0	0	115	0	0	0
08A	0	0	0	150	0	0	0
09A	0	0	0	129	0	0	0
10A	0	0	0	139	0	0	0
11A	0	0	0	147	0	0	0
12P	0	0	0	189	0	0	0
01P	0	0	0	165	0	0	0
02P	0	0	0	219	0	0	0
03P	0	0	0	283	0	0	0
04P	0	0	0	290	0	0	0
05P	0	0	0	271	0	0	0
06P	0	0	0	204	0	0	0
07P	0	0	0	180	0	0	0
08P	0	0	0	135	0	0	0
09P	0	0	0	140	0	0	0
10P	0	0	0	69	0	0	0
11P	0	0	0	57	0	0	0
TOT	0	0	0	2978	68	0	0

STATE OF CONNECTICUT
DEPARTMENT OF TRANSPORTATION
BUREAU OF POLICY AND PLANNING
PLANNING INVENTORY AND DATA

TRAFFIC RECORDER DATA

TOWN OF NORWICH ROUTE 165 DIRECTION S

NE OF HEDGE AVENUE

DAY	SUN	MON	TUE	WED	THU	FRI	SAT
DATE	0	0	0	05/25/2011	05/26/2011	0	0
TYPE							
HOUR							

2011 ADT = 3000 ACF = NA

****

12A	0	0	0	0	21	0	0
01A	0	0	0	0	12	0	0
02A	0	0	0	12	10	0	0
03A	0	0	0	14	0	0	0
04A	0	0	0	28	0	0	0
05A	0	0	0	61	0	0	0
06A	0	0	0	161	0	0	0
07A	0	0	0	279	0	0	0
08A	0	0	0	238	0	0	0
09A	0	0	0	220	0	0	0
10A	0	0	0	186	0	0	0
11A	0	0	0	204	0	0	0
12P	0	0	0	225	0	0	0
01P	0	0	0	209	0	0	0
02P	0	0	0	228	0	0	0
03P	0	0	0	229	0	0	0
04P	0	0	0	237	0	0	0
05P	0	0	0	214	0	0	0
06P	0	0	0	134	0	0	0
07P	0	0	0	102	0	0	0
08P	0	0	0	112	0	0	0
09P	0	0	0	90	0	0	0
10P	0	0	0	65	0	0	0
11P	0	0	0	47	0	0	0
TOT	0	0	0	3295	43	0	0

STATE OF CONNECTICUT
DEPARTMENT OF TRANSPORTATION
BUREAU OF POLICY AND PLANNING
PLANNING INVENTORY AND DATA

TRAFFIC RECORDER DATA

TOWN OF NORWICH ROUTE DIRECTION N

PLAIN HILL ROAD - NORTH OF STOTT AVENUE

DAY	SUN	MON	TUE	WED	THU	FRI	SAT
DATE	0	0	0	0	06/16/2011	06/17/2011	0
TYPE							
HOUR							

2011 ADT = 600 ACF = NA

****

12A	0	0	0	0	0	2	0
01A	0	0	0	0	0	2	0
02A	0	0	0	0	0	1	0
03A	0	0	0	0	0	2	0
04A	0	0	0	0	1	0	0
05A	0	0	0	0	4	0	0
06A	0	0	0	0	10	0	0
07A	0	0	0	0	21	0	0
08A	0	0	0	0	20	0	0
09A	0	0	0	0	37	0	0
10A	0	0	0	0	33	0	0
11A	0	0	0	0	40	0	0
12P	0	0	0	0	44	0	0
01P	0	0	0	0	36	0	0
02P	0	0	0	0	44	0	0
03P	0	0	0	0	60	0	0
04P	0	0	0	0	79	0	0
05P	0	0	0	0	71	0	0
06P	0	0	0	0	39	0	0
07P	0	0	0	0	33	0	0
08P	0	0	0	0	34	0	0
09P	0	0	0	0	39	0	0
10P	0	0	0	0	26	0	0
11P	0	0	0	0	12	0	0
TOT	0	0	0	0	683	7	0

STATE OF CONNECTICUT
DEPARTMENT OF TRANSPORTATION
BUREAU OF POLICY AND PLANNING
PLANNING INVENTORY AND DATA

TRAFFIC RECORDER DATA

TOWN OF NORWICH ROUTE DIRECTION S

PLAIN HILL ROAD - NORTH OF STOTT AVENUE

DAY	SUN	MON	TUE	WED	THU	FRI	SAT
DATE	0	0	0	0	06/16/2011	06/17/2011	0
TYPE							
HOUR							

2011 ADT = 600 ACF = NA

****

12A	0	0	0	0	0	6	0
01A	0	0	0	0	0	5	0
02A	0	0	0	0	0	1	0
03A	0	0	0	0	0	1	0
04A	0	0	0	0	3	0	0
05A	0	0	0	0	37	0	0
06A	0	0	0	0	59	0	0
07A	0	0	0	0	70	0	0
08A	0	0	0	0	67	0	0
09A	0	0	0	0	37	0	0
10A	0	0	0	0	40	0	0
11A	0	0	0	0	29	0	0
12P	0	0	0	0	30	0	0
01P	0	0	0	0	29	0	0
02P	0	0	0	0	38	0	0
03P	0	0	0	0	37	0	0
04P	0	0	0	0	34	0	0
05P	0	0	0	0	40	0	0
06P	0	0	0	0	25	0	0
07P	0	0	0	0	20	0	0
08P	0	0	0	0	18	0	0
09P	0	0	0	0	13	0	0
10P	0	0	0	0	4	0	0
11P	0	0	0	0	9	0	0
TOT	0	0	0	0	639	13	0

STATE OF CONNECTICUT
DEPARTMENT OF TRANSPORTATION
BUREAU OF POLICY AND PLANNING
PLANNING INVENTORY AND DATA

TRAFFIC RECORDER DATA

TOWN OF NORWICH ROUTE 82 DIRECTION E

(1W EB) - EAST OF FALLS AVENUE

DAY	SUN	MON	TUE	WED	THU	FRI	SAT
DATE	0	0	05/31/2011	06/01/2011	0	0	0
TYPE							
HOUR							
	2011 ADT = 11700		ACF = NA				
	**********						
12A	0	0	0	193	0	0	0
01A	0	0	0	86	0	0	0
02A	0	0	67	0	0	0	0
03A	0	0	59	0	0	0	0
04A	0	0	70	0	0	0	0
05A	0	0	121	0	0	0	0
06A	0	0	256	0	0	0	0
07A	0	0	559	0	0	0	0
08A	0	0	735	0	0	0	0
09A	0	0	718	0	0	0	0
10A	0	0	721	0	0	0	0
11A	0	0	802	0	0	0	0
12P	0	0	878	0	0	0	0
01P	0	0	932	0	0	0	0
02P	0	0	908	0	0	0	0
03P	0	0	990	0	0	0	0
04P	0	0	1097	0	0	0	0
05P	0	0	911	0	0	0	0
06P	0	0	739	0	0	0	0
07P	0	0	618	0	0	0	0
08P	0	0	579	0	0	0	0
09P	0	0	469	0	0	0	0
10P	0	0	325	0	0	0	0
11P	0	0	217	0	0	0	0
TOT	0	0	12771	279	0	0	0

STATE OF CONNECTICUT
DEPARTMENT OF TRANSPORTATION
BUREAU OF POLICY AND PLANNING
PLANNING INVENTORY AND DATA

TRAFFIC RECORDER DATA

TOWN OF NORWICH ROUTE 165 DIRECTION N

NE OF SMITH AVENUE

DAY	SUN	MON	TUE	WED	THU	FRI	SAT
DATE	0	06/06/2011	06/07/2011	0	0	0	0
TYPE							
HOUR							
	2011 ADT = 2700		ACF = NA				
	**********						
12A	0	0	35	0	0	0	0
01A	0	0	15	0	0	0	0
02A	0	0	11	0	0	0	0
03A	0	9	0	0	0	0	0
04A	0	11	0	0	0	0	0
05A	0	47	0	0	0	0	0
06A	0	79	0	0	0	0	0
07A	0	121	0	0	0	0	0
08A	0	138	0	0	0	0	0
09A	0	138	0	0	0	0	0
10A	0	138	0	0	0	0	0
11A	0	170	0	0	0	0	0
12P	0	178	0	0	0	0	0
01P	0	159	0	0	0	0	0
02P	0	231	0	0	0	0	0
03P	0	268	0	0	0	0	0
04P	0	323	0	0	0	0	0
05P	0	280	0	0	0	0	0
06P	0	187	0	0	0	0	0
07P	0	180	0	0	0	0	0
08P	0	131	0	0	0	0	0
09P	0	94	0	0	0	0	0
10P	0	70	0	0	0	0	0
11P	0	39	0	0	0	0	0
TOT	0	2991	61	0	0	0	0

STATE OF CONNECTICUT
DEPARTMENT OF TRANSPORTATION
BUREAU OF POLICY AND PLANNING
PLANNING INVENTORY AND DATA

TRAFFIC RECORDER DATA

TOWN OF NORWICH ROUTE 165 DIRECTION S

NE OF SMITH AVENUE

DAY	SUN	MON	TUE	WED	THU	FRI	SAT
DATE	0	06/06/2011	06/07/2011	0	0	0	0
TYPE							
HOUR							

2011 ADT = 2800 ACF = NA

****

12A	0	0	15	0	0	0	0
01A	0	0	10	0	0	0	0
02A	0	0	13	0	0	0	0
03A	0	12	0	0	0	0	0
04A	0	15	0	0	0	0	0
05A	0	38	0	0	0	0	0
06A	0	170	0	0	0	0	0
07A	0	325	0	0	0	0	0
08A	0	247	0	0	0	0	0
09A	0	163	0	0	0	0	0
10A	0	183	0	0	0	0	0
11A	0	144	0	0	0	0	0
12P	0	169	0	0	0	0	0
01P	0	181	0	0	0	0	0
02P	0	189	0	0	0	0	0
03P	0	195	0	0	0	0	0
04P	0	220	0	0	0	0	0
05P	0	200	0	0	0	0	0
06P	0	146	0	0	0	0	0
07P	0	184	0	0	0	0	0
08P	0	97	0	0	0	0	0
09P	0	80	0	0	0	0	0
10P	0	57	0	0	0	0	0
11P	0	32	0	0	0	0	0
TOT	0	3047	38	0	0	0	0

STATE OF CONNECTICUT
DEPARTMENT OF TRANSPORTATION
BUREAU OF POLICY AND PLANNING
PLANNING INVENTORY AND DATA

TRAFFIC RECORDER DATA

TOWN OF NORWICH ROUTE DIRECTION N

NEW LONDON TPKE - S OF ROUTE 2 EB ON RAMP

DAY	SUN	MON	TUE	WED	THU	FRI	SAT
DATE	0	06/13/2011	06/14/2011	0	0	0	0
TYPE							
HOUR							
	2011 ADT = 5900		ACF = NA				
	**********						
12A	0	0	33	0	0	0	0
01A	0	0	23	0	0	0	0
02A	0	0	10	0	0	0	0
03A	0	15	0	0	0	0	0
04A	0	38	0	0	0	0	0
05A	0	66	0	0	0	0	0
06A	0	169	0	0	0	0	0
07A	0	280	0	0	0	0	0
08A	0	327	0	0	0	0	0
09A	0	346	0	0	0	0	0
10A	0	383	0	0	0	0	0
11A	0	445	0	0	0	0	0
12P	0	441	0	0	0	0	0
01P	0	509	0	0	0	0	0
02P	0	501	0	0	0	0	0
03P	0	631	0	0	0	0	0
04P	0	708	0	0	0	0	0
05P	0	592	0	0	0	0	0
06P	0	320	0	0	0	0	0
07P	0	232	0	0	0	0	0
08P	0	177	0	0	0	0	0
09P	0	131	0	0	0	0	0
10P	0	73	0	0	0	0	0
11P	0	54	0	0	0	0	0
TOT	0	6438	66	0	0	0	0

STATE OF CONNECTICUT
DEPARTMENT OF TRANSPORTATION
BUREAU OF POLICY AND PLANNING
PLANNING INVENTORY AND DATA

TRAFFIC RECORDER DATA

TOWN OF NORWICH ROUTE DIRECTION S

NEW LONDON TPKE - S OF ROUTE 2 EB ON RAMP

DAY	SUN	MON	TUE	WED	THU	FRI	SAT
DATE	0	06/13/2011	06/14/2011	0	0	0	0
TYPE							
HOUR							

2011 ADT = 7200 ACF = NA

****

12A	0	0	38	0	0	0	0
01A	0	0	21	0	0	0	0
02A	0	0	16	0	0	0	0
03A	0	17	0	0	0	0	0
04A	0	32	0	0	0	0	0
05A	0	85	0	0	0	0	0
06A	0	349	0	0	0	0	0
07A	0	618	0	0	0	0	0
08A	0	643	0	0	0	0	0
09A	0	520	0	0	0	0	0
10A	0	514	0	0	0	0	0
11A	0	546	0	0	0	0	0
12P	0	549	0	0	0	0	0
01P	0	548	0	0	0	0	0
02P	0	567	0	0	0	0	0
03P	0	635	0	0	0	0	0
04P	0	632	0	0	0	0	0
05P	0	521	0	0	0	0	0
06P	0	377	0	0	0	0	0
07P	0	315	0	0	0	0	0
08P	0	196	0	0	0	0	0
09P	0	130	0	0	0	0	0
10P	0	98	0	0	0	0	0
11P	0	52	0	0	0	0	0
TOT	0	7944	75	0	0	0	0

STATE OF CONNECTICUT
DEPARTMENT OF TRANSPORTATION
BUREAU OF POLICY AND PLANNING
PLANNING INVENTORY AND DATA

TRAFFIC RECORDER DATA

TOWN OF NORWICH ROUTE DIRECTION N

LAWLER LANE - SE OF CANTERBURY TPKE

DAY	SUN	MON	TUE	WED	THU	FRI	SAT
DATE	0	0	0	06/08/2011	06/09/2011	0	0
TYPE							
HOUR							

2011 ADT = 450 ACF = NA

****

12A	0	0	0	0	1	0	0
01A	0	0	0	0	3	0	0
02A	0	0	0	0	1	0	0
03A	0	0	0	2	0	0	0
04A	0	0	0	2	0	0	0
05A	0	0	0	0	0	0	0
06A	0	0	0	11	0	0	0
07A	0	0	0	16	0	0	0
08A	0	0	0	37	0	0	0
09A	0	0	0	16	0	0	0
10A	0	0	0	29	0	0	0
11A	0	0	0	18	0	0	0
12P	0	0	0	20	0	0	0
01P	0	0	0	19	0	0	0
02P	0	0	0	39	0	0	0
03P	0	0	0	73	0	0	0
04P	0	0	0	55	0	0	0
05P	0	0	0	61	0	0	0
06P	0	0	0	36	0	0	0
07P	0	0	0	33	0	0	0
08P	0	0	0	15	0	0	0
09P	0	0	0	16	0	0	0
10P	0	0	0	8	0	0	0
11P	0	0	0	2	0	0	0
TOT	0	0	0	508	5	0	0

STATE OF CONNECTICUT
DEPARTMENT OF TRANSPORTATION
BUREAU OF POLICY AND PLANNING
PLANNING INVENTORY AND DATA

TRAFFIC RECORDER DATA

TOWN OF NORWICH ROUTE DIRECTION S

LAWLER LANE - SE OF CANTERBURY TPKE

DAY	SUN	MON	TUE	WED	THU	FRI	SAT
DATE	0	0	0	06/08/2011	06/09/2011	0	0
TYPE							
HOUR							

2011 ADT = 450 ACF = NA

****

12A	0	0	0	0	2	0	0
01A	0	0	0	0	2	0	0
02A	0	0	0	0	1	0	0
03A	0	0	0	1	0	0	0
04A	0	0	0	1	0	0	0
05A	0	0	0	6	0	0	0
06A	0	0	0	12	0	0	0
07A	0	0	0	42	0	0	0
08A	0	0	0	54	0	0	0
09A	0	0	0	23	0	0	0
10A	0	0	0	24	0	0	0
11A	0	0	0	24	0	0	0
12P	0	0	0	17	0	0	0
01P	0	0	0	22	0	0	0
02P	0	0	0	26	0	0	0
03P	0	0	0	56	0	0	0
04P	0	0	0	39	0	0	0
05P	0	0	0	49	0	0	0
06P	0	0	0	27	0	0	0
07P	0	0	0	25	0	0	0
08P	0	0	0	34	0	0	0
09P	0	0	0	10	0	0	0
10P	0	0	0	4	0	0	0
11P	0	0	0	5	0	0	0
TOT	0	0	0	501	5	0	0

STATE OF CONNECTICUT
DEPARTMENT OF TRANSPORTATION
BUREAU OF POLICY AND PLANNING
PLANNING INVENTORY AND DATA

TRAFFIC RECORDER DATA

TOWN OF NORWICH ROUTE DIRECTION N

WISCONSIN AVENUE - NORTH OF HILLTOP ROAD

DAY	SUN	MON	TUE	WED	THU	FRI	SAT
DATE	0	0	0	06/15/2011	06/16/2011	0	0
TYPE							
HOUR							

2011 ADT = 900 ACF = NA

****

12A	0	0	0	0	6	0	0
01A	0	0	0	0	0	0	0
02A	0	0	0	0	2	0	0
03A	0	0	0	1	0	0	0
04A	0	0	0	7	0	0	0
05A	0	0	0	25	0	0	0
06A	0	0	0	60	0	0	0
07A	0	0	0	118	0	0	0
08A	0	0	0	93	0	0	0
09A	0	0	0	53	0	0	0
10A	0	0	0	47	0	0	0
11A	0	0	0	51	0	0	0
12P	0	0	0	107	0	0	0
01P	0	0	0	70	0	0	0
02P	0	0	0	73	0	0	0
03P	0	0	0	63	0	0	0
04P	0	0	0	58	0	0	0
05P	0	0	0	66	0	0	0
06P	0	0	0	39	0	0	0
07P	0	0	0	19	0	0	0
08P	0	0	0	10	0	0	0
09P	0	0	0	16	0	0	0
10P	0	0	0	1	0	0	0
11P	0	0	0	2	0	0	0
TOT	0	0	0	979	8	0	0

STATE OF CONNECTICUT
DEPARTMENT OF TRANSPORTATION
BUREAU OF POLICY AND PLANNING
PLANNING INVENTORY AND DATA

TRAFFIC RECORDER DATA

TOWN OF NORWICH ROUTE DIRECTION S

WISCONSIN AVENUE - NORTH OF HILLTOP ROAD

DAY	SUN	MON	TUE	WED	THU	FRI	SAT
DATE	0	0	0	06/15/2011	06/16/2011	0	0
TYPE							
HOUR							

2011 ADT = 900 ACF = NA

****

12A	0	0	0	0	14	0	0
01A	0	0	0	0	1	0	0
02A	0	0	0	0	3	0	0
03A	0	0	0	1	0	0	0
04A	0	0	0	4	0	0	0
05A	0	0	0	13	0	0	0
06A	0	0	0	49	0	0	0
07A	0	0	0	35	0	0	0
08A	0	0	0	80	0	0	0
09A	0	0	0	50	0	0	0
10A	0	0	0	38	0	0	0
11A	0	0	0	63	0	0	0
12P	0	0	0	94	0	0	0
01P	0	0	0	85	0	0	0
02P	0	0	0	76	0	0	0
03P	0	0	0	94	0	0	0
04P	0	0	0	81	0	0	0
05P	0	0	0	130	0	0	0
06P	0	0	0	28	0	0	0
07P	0	0	0	47	0	0	0
08P	0	0	0	14	0	0	0
09P	0	0	0	14	0	0	0
10P	0	0	0	4	0	0	0
11P	0	0	0	5	0	0	0
TOT	0	0	0	1005	18	0	0

STATE OF CONNECTICUT
DEPARTMENT OF TRANSPORTATION
BUREAU OF POLICY AND PLANNING
PLANNING INVENTORY AND DATA

TRAFFIC RECORDER DATA

TOWN OF NORWICH ROUTE DIRECTION N

SCOTLAND ROAD - NE OF HANSEN ROAD

DAY	SUN	MON	TUE	WED	THU	FRI	SAT
DATE	0	0	0	0	06/16/2011	06/17/2011	0
TYPE							
HOUR							

2011 ADT = 600 ACF = 0.99

****

12A	0	0	0	0	0	7	0
01A	0	0	0	0	0	3	0
02A	0	0	0	0	0	4	0
03A	0	0	0	0	0	8	0
04A	0	0	0	0	1	0	0
05A	0	0	0	0	2	0	0
06A	0	0	0	0	10	0	0
07A	0	0	0	0	28	0	0
08A	0	0	0	0	33	0	0
09A	0	0	0	0	30	0	0
10A	0	0	0	0	35	0	0
11A	0	0	0	0	30	0	0
12P	0	0	0	0	37	0	0
01P	0	0	0	0	39	0	0
02P	0	0	0	0	37	0	0
03P	0	0	0	0	63	0	0
04P	0	0	0	0	68	0	0
05P	0	0	0	0	55	0	0
06P	0	0	0	0	54	0	0
07P	0	0	0	0	40	0	0
08P	0	0	0	0	37	0	0
09P	0	0	0	0	26	0	0
10P	0	0	0	0	16	0	0
11P	0	0	0	0	9	0	0
TOT	0	0	0	0	650	22	0

STATE OF CONNECTICUT
DEPARTMENT OF TRANSPORTATION
BUREAU OF POLICY AND PLANNING
PLANNING INVENTORY AND DATA

TRAFFIC RECORDER DATA

TOWN OF NORWICH ROUTE DIRECTION S

SCOTLAND ROAD - NE OF HANSEN ROAD

DAY	SUN	MON	TUE	WED	THU	FRI	SAT
DATE	0	0	0	0	06/16/2011	06/17/2011	0
TYPE							
HOUR							

2011 ADT = 500 ACF = 0.99

****

12A	0	0	0	0	0	1	0
01A	0	0	0	0	0	0	0
02A	0	0	0	0	0	4	0
03A	0	0	0	0	0	4	0
04A	0	0	0	0	3	0	0
05A	0	0	0	0	10	0	0
06A	0	0	0	0	35	0	0
07A	0	0	0	0	45	0	0
08A	0	0	0	0	47	0	0
09A	0	0	0	0	31	0	0
10A	0	0	0	0	31	0	0
11A	0	0	0	0	32	0	0
12P	0	0	0	0	26	0	0
01P	0	0	0	0	38	0	0
02P	0	0	0	0	35	0	0
03P	0	0	0	0	27	0	0
04P	0	0	0	0	37	0	0
05P	0	0	0	0	46	0	0
06P	0	0	0	0	24	0	0
07P	0	0	0	0	23	0	0
08P	0	0	0	0	20	0	0
09P	0	0	0	0	17	0	0
10P	0	0	0	0	11	0	0
11P	0	0	0	0	5	0	0
TOT	0	0	0	0	543	9	0

STATE OF CONNECTICUT
DEPARTMENT OF TRANSPORTATION
BUREAU OF POLICY AND PLANNING
PLANNING INVENTORY AND DATA

TRAFFIC RECORDER DATA

TOWN OF NORWICH ROUTE 12 DIRECTION N

NORTH OF SUNNY SIDE AVENUE

DAY	SUN	MON	TUE	WED	THU	FRI	SAT
DATE	0	0	0	05/25/2011	05/26/2011	0	0
TYPE							
HOUR							

2011 ADT = 4300 ACF = NA

****

12A	0	0	0	0	53	0	0
01A	0	0	0	0	43	0	0
02A	0	0	0	13	21	0	0
03A	0	0	0	15	0	0	0
04A	0	0	0	13	0	0	0
05A	0	0	0	47	0	0	0
06A	0	0	0	110	0	0	0
07A	0	0	0	272	0	0	0
08A	0	0	0	315	0	0	0
09A	0	0	0	247	0	0	0
10A	0	0	0	195	0	0	0
11A	0	0	0	233	0	0	0
12P	0	0	0	259	0	0	0
01P	0	0	0	311	0	0	0
02P	0	0	0	339	0	0	0
03P	0	0	0	470	0	0	0
04P	0	0	0	431	0	0	0
05P	0	0	0	338	0	0	0
06P	0	0	0	253	0	0	0
07P	0	0	0	199	0	0	0
08P	0	0	0	200	0	0	0
09P	0	0	0	213	0	0	0
10P	0	0	0	116	0	0	0
11P	0	0	0	115	0	0	0
TOT	0	0	0	4704	117	0	0

STATE OF CONNECTICUT
DEPARTMENT OF TRANSPORTATION
BUREAU OF POLICY AND PLANNING
PLANNING INVENTORY AND DATA

TRAFFIC RECORDER DATA

TOWN OF NORWICH ROUTE 12 DIRECTION S

NORTH OF SUNNY SIDE AVENUE

DAY	SUN	MON	TUE	WED	THU	FRI	SAT
DATE	0	0	0	05/25/2011	05/26/2011	0	0
TYPE							
HOUR							

2011 ADT = 4900 ACF = NA

****

12A	0	0	0	0	52	0	0
01A	0	0	0	0	20	0	0
02A	0	0	0	14	19	0	0
03A	0	0	0	21	0	0	0
04A	0	0	0	43	0	0	0
05A	0	0	0	136	0	0	0
06A	0	0	0	261	0	0	0
07A	0	0	0	389	0	0	0
08A	0	0	0	368	0	0	0
09A	0	0	0	264	0	0	0
10A	0	0	0	299	0	0	0
11A	0	0	0	309	0	0	0
12P	0	0	0	312	0	0	0
01P	0	0	0	317	0	0	0
02P	0	0	0	401	0	0	0
03P	0	0	0	409	0	0	0
04P	0	0	0	400	0	0	0
05P	0	0	0	410	0	0	0
06P	0	0	0	260	0	0	0
07P	0	0	0	217	0	0	0
08P	0	0	0	208	0	0	0
09P	0	0	0	142	0	0	0
10P	0	0	0	124	0	0	0
11P	0	0	0	60	0	0	0
TOT	0	0	0	5364	91	0	0

STATE OF CONNECTICUT
DEPARTMENT OF TRANSPORTATION
BUREAU OF POLICY AND PLANNING
PLANNING INVENTORY AND DATA

TRAFFIC RECORDER DATA

TOWN OF NORWICH ROUTE 82 DIRECTION E

SW OF DUNHAM STREET

DAY	SUN	MON	TUE	WED	THU	FRI	SAT
DATE	0	05/23/2011	05/24/2011	0	0	0	0
TYPE							
HOUR							

2011 ADT = 9800 ACF = NA

****

12A	0	0	32	0	0	0	0
01A	0	0	16	0	0	0	0
02A	0	31	0	0	0	0	0
03A	0	27	0	0	0	0	0
04A	0	43	0	0	0	0	0
05A	0	66	0	0	0	0	0
06A	0	178	0	0	0	0	0
07A	0	490	0	0	0	0	0
08A	0	654	0	0	0	0	0
09A	0	669	0	0	0	0	0
10A	0	699	0	0	0	0	0
11A	0	785	0	0	0	0	0
12P	0	804	0	0	0	0	0
01P	0	701	0	0	0	0	0
02P	0	882	0	0	0	0	0
03P	0	923	0	0	0	0	0
04P	0	973	0	0	0	0	0
05P	0	860	0	0	0	0	0
06P	0	603	0	0	0	0	0
07P	0	485	0	0	0	0	0
08P	0	437	0	0	0	0	0
09P	0	295	0	0	0	0	0
10P	0	170	0	0	0	0	0
11P	0	65	0	0	0	0	0
TOT	0	10840	48	0	0	0	0

STATE OF CONNECTICUT
DEPARTMENT OF TRANSPORTATION
BUREAU OF POLICY AND PLANNING
PLANNING INVENTORY AND DATA

TRAFFIC RECORDER DATA

TOWN OF NORWICH ROUTE 82 DIRECTION W

SW OF DUNHAM STREET

DAY	SUN	MON	TUE	WED	THU	FRI	SAT
DATE	0	05/23/2011	05/24/2011	0	0	0	0
TYPE							
HOUR							

2011 ADT = 10100 ACF = NA

****

12A	0	0	68	0	0	0	0
01A	0	0	68	0	0	0	0
02A	0	32	0	0	0	0	0
03A	0	34	0	0	0	0	0
04A	0	79	0	0	0	0	0
05A	0	121	0	0	0	0	0
06A	0	282	0	0	0	0	0
07A	0	431	0	0	0	0	0
08A	0	539	0	0	0	0	0
09A	0	598	0	0	0	0	0
10A	0	613	0	0	0	0	0
11A	0	749	0	0	0	0	0
12P	0	829	0	0	0	0	0
01P	0	852	0	0	0	0	0
02P	0	948	0	0	0	0	0
03P	0	928	0	0	0	0	0
04P	0	925	0	0	0	0	0
05P	0	847	0	0	0	0	0
06P	0	662	0	0	0	0	0
07P	0	507	0	0	0	0	0
08P	0	437	0	0	0	0	0
09P	0	338	0	0	0	0	0
10P	0	249	0	0	0	0	0
11P	0	118	0	0	0	0	0
TOT	0	11118	136	0	0	0	0

STATE OF CONNECTICUT
DEPARTMENT OF TRANSPORTATION
BUREAU OF POLICY AND PLANNING
PLANNING INVENTORY AND DATA

TRAFFIC RECORDER DATA

TOWN OF NORWICH ROUTE DIRECTION N

SCOTLAND ROAD - NORTH OF DUPONT LANE

DAY	SUN	MON	TUE	WED	THU	FRI	SAT
DATE	0	06/13/2011	06/14/2011	06/15/2011	06/16/2011	0	0
TYPE							
HOUR							
	2011 ADT = 750		ACF = NA				
	**********						
12A	0	0	7	7	9	0	0
01A	0	0	4	3	2	0	0
02A	0	0	2	2	4	0	0
03A	0	0	5	2	0	0	0
04A	0	0	2	3	0	0	0
05A	0	2	3	4	0	0	0
06A	0	9	8	11	0	0	0
07A	0	30	27	28	0	0	0
08A	0	30	28	34	0	0	0
09A	0	26	29	31	0	0	0
10A	0	45	35	50	0	0	0
11A	0	51	52	47	0	0	0
12P	0	70	70	64	0	0	0
01P	0	38	46	41	0	0	0
02P	0	59	68	50	0	0	0
03P	0	81	80	79	0	0	0
04P	0	99	85	86	0	0	0
05P	0	93	87	77	0	0	0
06P	0	66	76	66	0	0	0
07P	0	43	41	58	0	0	0
08P	0	49	42	48	0	0	0
09P	0	25	17	34	0	0	0
10P	0	14	13	11	0	0	0
11P	0	11	13	11	0	0	0
TOT	0	841	840	847	15	0	0

STATE OF CONNECTICUT
DEPARTMENT OF TRANSPORTATION
BUREAU OF POLICY AND PLANNING
PLANNING INVENTORY AND DATA

TRAFFIC RECORDER DATA

TOWN OF NORWICH ROUTE DIRECTION S

SCOTLAND ROAD - NORTH OF DUPONT LANE

DAY	SUN	MON	TUE	WED	THU	FRI	SAT
DATE	0	06/13/2011	06/14/2011	06/15/2011	06/16/2011	0	0
TYPE							
HOUR							
	2011 ADT = 700		ACF = NA				
	**********						
12A	0	0	3	5	3	0	0
01A	0	0	2	0	2	0	0
02A	0	0	1	1	0	0	0
03A	0	0	3	1	0	0	0
04A	0	0	6	6	0	0	0
05A	0	9	15	18	0	0	0
06A	0	36	45	45	0	0	0
07A	0	110	99	96	0	0	0
08A	0	60	50	72	0	0	0
09A	0	47	47	46	0	0	0
10A	0	45	35	56	0	0	0
11A	0	40	51	45	0	0	0
12P	0	43	61	56	0	0	0
01P	0	52	49	37	0	0	0
02P	0	42	41	45	0	0	0
03P	0	44	44	34	0	0	0
04P	0	70	56	55	0	0	0
05P	0	45	46	56	0	0	0
06P	0	43	50	30	0	0	0
07P	0	38	15	34	0	0	0
08P	0	23	21	27	0	0	0
09P	0	12	19	9	0	0	0
10P	0	12	11	7	0	0	0
11P	0	2	5	4	0	0	0
TOT	0	773	775	785	5	0	0

STATE OF CONNECTICUT
DEPARTMENT OF TRANSPORTATION
BUREAU OF POLICY AND PLANNING
PLANNING INVENTORY AND DATA

TRAFFIC RECORDER DATA

TOWN OF NORWICH ROUTE 82 DIRECTION E

WEST OF DRIVE TO WALMART & BIG Y

DAY	SUN	MON	TUE	WED	THU	FRI	SAT
DATE	0	05/23/2011	05/24/2011	05/25/2011	0	0	0
TYPE							
HOUR							

2011 ADT = 4300 ACF = NA

****

12A	0	0	16	16	0	0	0
01A	0	0	6	11	0	0	0
02A	0	0	8	12	0	0	0
03A	0	11	11	6	0	0	0
04A	0	37	37	0	0	0	0
05A	0	99	105	0	0	0	0
06A	0	187	214	0	0	0	0
07A	0	342	360	0	0	0	0
08A	0	351	380	0	0	0	0
09A	0	300	351	0	0	0	0
10A	0	297	272	0	0	0	0
11A	0	287	278	0	0	0	0
12P	0	362	329	0	0	0	0
01P	0	338	348	0	0	0	0
02P	0	319	343	0	0	0	0
03P	0	350	341	0	0	0	0
04P	0	349	348	0	0	0	0
05P	0	362	382	0	0	0	0
06P	0	258	253	0	0	0	0
07P	0	184	164	0	0	0	0
08P	0	105	143	0	0	0	0
09P	0	61	77	0	0	0	0
10P	0	42	48	0	0	0	0
11P	0	24	45	0	0	0	0
TOT	0	4665	4859	45	0	0	0

STATE OF CONNECTICUT
DEPARTMENT OF TRANSPORTATION
BUREAU OF POLICY AND PLANNING
PLANNING INVENTORY AND DATA

TRAFFIC RECORDER DATA

TOWN OF NORWICH ROUTE 82 DIRECTION W

WEST OF DRIVE TO WALMART & BIG Y

DAY	SUN	MON	TUE	WED	THU	FRI	SAT
DATE	0	05/23/2011	05/24/2011	05/25/2011	0	0	0
TYPE							
HOUR							

2011 ADT = 4600 ACF = NA

****

12A	0	0	27	34	0	0	0
01A	0	0	19	20	0	0	0
02A	0	13	15	21	0	0	0
03A	0	18	16	0	0	0	0
04A	0	27	16	0	0	0	0
05A	0	40	51	0	0	0	0
06A	0	75	75	0	0	0	0
07A	0	198	229	0	0	0	0
08A	0	256	279	0	0	0	0
09A	0	223	252	0	0	0	0
10A	0	290	252	0	0	0	0
11A	0	299	308	0	0	0	0
12P	0	314	320	0	0	0	0
01P	0	372	342	0	0	0	0
02P	0	356	389	0	0	0	0
03P	0	495	492	0	0	0	0
04P	0	514	479	0	0	0	0
05P	0	443	469	0	0	0	0
06P	0	345	327	0	0	0	0
07P	0	257	274	0	0	0	0
08P	0	165	198	0	0	0	0
09P	0	131	165	0	0	0	0
10P	0	60	92	0	0	0	0
11P	0	62	79	0	0	0	0
TOT	0	4953	5165	75	0	0	0

STATE OF CONNECTICUT
DEPARTMENT OF TRANSPORTATION
BUREAU OF POLICY AND PLANNING
PLANNING INVENTORY AND DATA

TRAFFIC RECORDER DATA

TOWN OF NORWICH ROUTE 97 DIRECTION B

NW OF OLD CANTERBURY TPKE #2

DAY	SUN	MON	TUE	WED	THU	FRI	SAT
DATE	0	06/30/2008	07/01/2008	0	0	0	0
TYPE							
HOUR							

2008 ADT = 4900 ACF = NA

****

12A	0	0	53	0	0	0	0
01A	0	0	23	0	0	0	0
02A	0	0	22	0	0	0	0
03A	0	0	26	0	0	0	0
04A	0	33	0	0	0	0	0
05A	0	136	0	0	0	0	0
06A	0	206	0	0	0	0	0
07A	0	279	0	0	0	0	0
08A	0	286	0	0	0	0	0
09A	0	268	0	0	0	0	0
10A	0	294	0	0	0	0	0
11A	0	341	0	0	0	0	0
12P	0	350	0	0	0	0	0
01P	0	310	0	0	0	0	0
02P	0	333	0	0	0	0	0
03P	0	408	0	0	0	0	0
04P	0	413	0	0	0	0	0
05P	0	417	0	0	0	0	0
06P	0	342	0	0	0	0	0
07P	0	282	0	0	0	0	0
08P	0	288	0	0	0	0	0
09P	0	180	0	0	0	0	0
10P	0	116	0	0	0	0	0
11P	0	91	0	0	0	0	0
TOT	0	5373	124	0	0	0	0

STATE OF CONNECTICUT
DEPARTMENT OF TRANSPORTATION
BUREAU OF POLICY AND PLANNING
PLANNING INVENTORY AND DATA

TRAFFIC RECORDER DATA

TOWN OF NORWICH ROUTE 2 DIRECTION B

EAST OF ROUTE 12 (E JCT)

DAY	SUN	MON	TUE	WED	THU	FRI	SAT
DATE	0	04/21/2008	04/22/2008	0	0	0	0
TYPE							
HOUR							

2008 ADT = 14800 ACF = 0.98

****

12A	0	0	310	0	0	0	0
01A	0	0	146	0	0	0	0
02A	0	0	121	0	0	0	0
03A	0	0	160	0	0	0	0
04A	0	0	194	0	0	0	0
05A	0	347	346	0	0	0	0
06A	0	830	814	0	0	0	0
07A	0	1006	973	0	0	0	0
08A	0	1001	966	0	0	0	0
09A	0	792	798	0	0	0	0
10A	0	770	805	0	0	0	0
11A	0	889	0	0	0	0	0
12P	0	895	0	0	0	0	0
01P	0	824	0	0	0	0	0
02P	0	1021	0	0	0	0	0
03P	0	1077	0	0	0	0	0
04P	0	1125	0	0	0	0	0
05P	0	1042	0	0	0	0	0
06P	0	822	0	0	0	0	0
07P	0	680	0	0	0	0	0
08P	0	621	0	0	0	0	0
09P	0	487	0	0	0	0	0
10P	0	348	0	0	0	0	0
11P	0	355	0	0	0	0	0
TOT	0	14932	5633	0	0	0	0

STATE OF CONNECTICUT
DEPARTMENT OF TRANSPORTATION
BUREAU OF POLICY AND PLANNING
PLANNING INVENTORY AND DATA

TRAFFIC RECORDER DATA

TOWN OF NORWICH ROUTE 2 DIRECTION B

SOUTH OF BROAD STREET

DAY	SUN	MON	TUE	WED	THU	FRI	SAT
DATE	0	07/14/2008	07/15/2008	0	0	0	0
TYPE							
HOUR							

2008 ADT = 11000 ACF = NA

****

12A	0	0	206	0	0	0	0
01A	0	0	106	0	0	0	0
02A	0	84	82	0	0	0	0
03A	0	94	0	0	0	0	0
04A	0	81	0	0	0	0	0
05A	0	164	0	0	0	0	0
06A	0	361	0	0	0	0	0
07A	0	609	0	0	0	0	0
08A	0	753	0	0	0	0	0
09A	0	680	0	0	0	0	0
10A	0	703	0	0	0	0	0
11A	0	738	0	0	0	0	0
12P	0	759	0	0	0	0	0
01P	0	830	0	0	0	0	0
02P	0	853	0	0	0	0	0
03P	0	830	0	0	0	0	0
04P	0	912	0	0	0	0	0
05P	0	855	0	0	0	0	0
06P	0	654	0	0	0	0	0
07P	0	515	0	0	0	0	0
08P	0	439	0	0	0	0	0
09P	0	356	0	0	0	0	0
10P	0	278	0	0	0	0	0
11P	0	248	0	0	0	0	0
TOT	0	11796	394	0	0	0	0

STATE OF CONNECTICUT
DEPARTMENT OF TRANSPORTATION
BUREAU OF POLICY AND PLANNING
PLANNING INVENTORY AND DATA

TRAFFIC RECORDER DATA

TOWN OF NORWICH ROUTE 82 DIRECTION E

SW OF WAWECUS HILL ROAD #2

DAY	SUN	MON	TUE	WED	THU	FRI	SAT
DATE	0	05/12/2008	05/13/2008	05/14/2008	0	0	0
TYPE							
HOUR							

2008 ADT = 12000 ACF = NA

****

12A	0	0	74	63	0	0	0
01A	0	0	44	57	0	0	0
02A	0	0	31	34	0	0	0
03A	0	0	33	0	0	0	0
04A	0	46	49	0	0	0	0
05A	0	105	110	0	0	0	0
06A	0	404	395	0	0	0	0
07A	0	691	695	0	0	0	0
08A	0	890	839	0	0	0	0
09A	0	766	759	0	0	0	0
10A	0	815	866	0	0	0	0
11A	0	899	918	0	0	0	0
12P	0	917	968	0	0	0	0
01P	0	876	1031	0	0	0	0
02P	0	913	1026	0	0	0	0
03P	0	999	1050	0	0	0	0
04P	0	1011	1030	0	0	0	0
05P	0	950	1012	0	0	0	0
06P	0	713	733	0	0	0	0
07P	0	517	619	0	0	0	0
08P	0	376	475	0	0	0	0
09P	0	273	295	0	0	0	0
10P	0	181	184	0	0	0	0
11P	0	144	156	0	0	0	0
TOT	0	12486	13392	154	0	0	0

STATE OF CONNECTICUT
DEPARTMENT OF TRANSPORTATION
BUREAU OF POLICY AND PLANNING
PLANNING INVENTORY AND DATA

TRAFFIC RECORDER DATA

TOWN OF NORWICH ROUTE 82 DIRECTION W

SW OF WAWECUS HILL ROAD #2

DAY	SUN	MON	TUE	WED	THU	FRI	SAT
DATE	0	05/12/2008	05/13/2008	05/14/2008	0	0	0
TYPE							
HOUR							

2008 ADT = 12000 ACF = NA

****

12A	0	0	92	82	0	0	0
01A	0	0	38	58	0	0	0
02A	0	0	41	33	0	0	0
03A	0	0	52	0	0	0	0
04A	0	59	67	0	0	0	0
05A	0	213	174	0	0	0	0
06A	0	369	408	0	0	0	0
07A	0	599	648	0	0	0	0
08A	0	712	707	0	0	0	0
09A	0	723	696	0	0	0	0
10A	0	780	807	0	0	0	0
11A	0	828	886	0	0	0	0
12P	0	898	978	0	0	0	0
01P	0	945	1007	0	0	0	0
02P	0	1044	1071	0	0	0	0
03P	0	1096	1172	0	0	0	0
04P	0	1068	1056	0	0	0	0
05P	0	959	947	0	0	0	0
06P	0	728	744	0	0	0	0
07P	0	537	605	0	0	0	0
08P	0	391	499	0	0	0	0
09P	0	283	337	0	0	0	0
10P	0	179	194	0	0	0	0
11P	0	121	128	0	0	0	0
TOT	0	12532	13354	173	0	0	0

STATE OF CONNECTICUT
DEPARTMENT OF TRANSPORTATION
BUREAU OF POLICY AND PLANNING
PLANNING INVENTORY AND DATA

TRAFFIC RECORDER DATA

TOWN OF NORWICH ROUTE 82 DIRECTION E

SW OF I-395 SB OFF RAMP (EXIT 80)

DAY	SUN	MON	TUE	WED	THU	FRI	SAT
DATE	0	0	05/13/2008	05/14/2008	0	0	0
TYPE							
HOUR							

2008 ADT = 9000 ACF = 0.99

****

12A	0	0	0	30	0	0	0
01A	0	0	0	36	0	0	0
02A	0	0	23	21	0	0	0
03A	0	0	17	0	0	0	0
04A	0	0	57	0	0	0	0
05A	0	0	169	0	0	0	0
06A	0	0	322	0	0	0	0
07A	0	0	596	0	0	0	0
08A	0	0	642	0	0	0	0
09A	0	0	601	0	0	0	0
10A	0	0	603	0	0	0	0
11A	0	0	624	0	0	0	0
12P	0	0	743	0	0	0	0
01P	0	0	776	0	0	0	0
02P	0	0	694	0	0	0	0
03P	0	0	770	0	0	0	0
04P	0	0	795	0	0	0	0
05P	0	0	686	0	0	0	0
06P	0	0	533	0	0	0	0
07P	0	0	409	0	0	0	0
08P	0	0	340	0	0	0	0
09P	0	0	191	0	0	0	0
10P	0	0	115	0	0	0	0
11P	0	0	65	0	0	0	0
TOT	0	0	9771	87	0	0	0

STATE OF CONNECTICUT
DEPARTMENT OF TRANSPORTATION
BUREAU OF POLICY AND PLANNING
PLANNING INVENTORY AND DATA

TRAFFIC RECORDER DATA

TOWN OF NORWICH ROUTE 82 DIRECTION W

SW OF I-395 SB OFF RAMP (EXIT 80)

DAY	SUN	MON	TUE	WED	THU	FRI	SAT
DATE	0	0	05/13/2008	05/14/2008	0	0	0
TYPE							
HOUR							

2008 ADT = 9200 ACF = 0.99

****

12A	0	0	0	71	0	0	0
01A	0	0	0	45	0	0	0
02A	0	0	36	26	0	0	0
03A	0	0	26	0	0	0	0
04A	0	0	32	0	0	0	0
05A	0	0	82	0	0	0	0
06A	0	0	195	0	0	0	0
07A	0	0	521	0	0	0	0
08A	0	0	544	0	0	0	0
09A	0	0	581	0	0	0	0
10A	0	0	645	0	0	0	0
11A	0	0	724	0	0	0	0
12P	0	0	752	0	0	0	0
01P	0	0	729	0	0	0	0
02P	0	0	743	0	0	0	0
03P	0	0	898	0	0	0	0
04P	0	0	848	0	0	0	0
05P	0	0	719	0	0	0	0
06P	0	0	577	0	0	0	0
07P	0	0	459	0	0	0	0
08P	0	0	380	0	0	0	0
09P	0	0	249	0	0	0	0
10P	0	0	141	0	0	0	0
11P	0	0	102	0	0	0	0
TOT	0	0	9983	142	0	0	0

STATE OF CONNECTICUT
DEPARTMENT OF TRANSPORTATION
BUREAU OF POLICY AND PLANNING
PLANNING INVENTORY AND DATA

TRAFFIC RECORDER DATA

TOWN OF NORWICH ROUTE 97 DIRECTION B

NE OF CANTERBURY TURNPIKE

DAY	SUN	MON	TUE	WED	THU	FRI	SAT
DATE	0	06/30/2008	07/01/2008	0	0	0	0
TYPE							
HOUR							
	2008 ADT = 6400		ACF = NA				
	**********						
12A	0	0	86	0	0	0	0
01A	0	0	27	0	0	0	0
02A	0	0	28	0	0	0	0
03A	0	0	29	0	0	0	0
04A	0	42	0	0	0	0	0
05A	0	167	0	0	0	0	0
06A	0	276	0	0	0	0	0
07A	0	359	0	0	0	0	0
08A	0	352	0	0	0	0	0
09A	0	340	0	0	0	0	0
10A	0	360	0	0	0	0	0
11A	0	424	0	0	0	0	0
12P	0	448	0	0	0	0	0
01P	0	401	0	0	0	0	0
02P	0	426	0	0	0	0	0
03P	0	560	0	0	0	0	0
04P	0	567	0	0	0	0	0
05P	0	549	0	0	0	0	0
06P	0	458	0	0	0	0	0
07P	0	379	0	0	0	0	0
08P	0	372	0	0	0	0	0
09P	0	232	0	0	0	0	0
10P	0	158	0	0	0	0	0
11P	0	112	0	0	0	0	0
TOT	0	6982	170	0	0	0	0

STATE OF CONNECTICUT
DEPARTMENT OF TRANSPORTATION
BUREAU OF POLICY AND PLANNING
PLANNING INVENTORY AND DATA

TRAFFIC RECORDER DATA

TOWN OF NORWICH ROUTE 97 DIRECTION B

SOUTH OF SR 660 (BRIDGE ST)

DAY	SUN	MON	TUE	WED	THU	FRI	SAT
DATE	0	06/30/2008	07/01/2008	0	0	0	0
TYPE							
HOUR							
	2008 ADT = 8900		ACF = NA				
	**********						
12A	0	0	109	0	0	0	0
01A	0	0	43	0	0	0	0
02A	0	0	34	0	0	0	0
03A	0	0	43	0	0	0	0
04A	0	79	0	0	0	0	0
05A	0	272	0	0	0	0	0
06A	0	426	0	0	0	0	0
07A	0	558	0	0	0	0	0
08A	0	484	0	0	0	0	0
09A	0	452	0	0	0	0	0
10A	0	481	0	0	0	0	0
11A	0	573	0	0	0	0	0
12P	0	602	0	0	0	0	0
01P	0	546	0	0	0	0	0
02P	0	597	0	0	0	0	0
03P	0	778	0	0	0	0	0
04P	0	784	0	0	0	0	0
05P	0	755	0	0	0	0	0
06P	0	609	0	0	0	0	0
07P	0	478	0	0	0	0	0
08P	0	434	0	0	0	0	0
09P	0	302	0	0	0	0	0
10P	0	230	0	0	0	0	0
11P	0	162	0	0	0	0	0
TOT	0	9602	229	0	0	0	0

STATE OF CONNECTICUT
DEPARTMENT OF TRANSPORTATION
BUREAU OF POLICY AND PLANNING
PLANNING INVENTORY AND DATA

TRAFFIC RECORDER DATA

TOWN OF NORWICH ROUTE 97 DIRECTION B

NORTH OF ROUTE 169 (N JCT)

DAY	SUN	MON	TUE	WED	THU	FRI	SAT
DATE	0	0	0	05/28/2008	05/29/2008	0	0
TYPE							
HOUR							

2008 ADT = 7200 ACF = NA

****

12A	0	0	0	0	65	0	0
01A	0	0	0	0	61	0	0
02A	0	0	0	0	75	0	0
03A	0	0	0	0	53	0	0
04A	0	0	0	70	0	0	0
05A	0	0	0	148	0	0	0
06A	0	0	0	309	0	0	0
07A	0	0	0	445	0	0	0
08A	0	0	0	457	0	0	0
09A	0	0	0	408	0	0	0
10A	0	0	0	438	0	0	0
11A	0	0	0	462	0	0	0
12P	0	0	0	465	0	0	0
01P	0	0	0	489	0	0	0
02P	0	0	0	534	0	0	0
03P	0	0	0	626	0	0	0
04P	0	0	0	650	0	0	0
05P	0	0	0	584	0	0	0
06P	0	0	0	443	0	0	0
07P	0	0	0	315	0	0	0
08P	0	0	0	306	0	0	0
09P	0	0	0	201	0	0	0
10P	0	0	0	139	0	0	0
11P	0	0	0	109	0	0	0
TOT	0	0	0	7598	254	0	0

STATE OF CONNECTICUT
DEPARTMENT OF TRANSPORTATION
BUREAU OF POLICY AND PLANNING
PLANNING INVENTORY AND DATA

TRAFFIC RECORDER DATA

TOWN OF NORWICH ROUTE 97 DIRECTION B

SOUTH OF ROUTE 169 (N JCT)

DAY	SUN	MON	TUE	WED	THU	FRI	SAT
DATE	0	0	0	05/28/2008	05/29/2008	0	0
TYPE							
HOUR							

2008 ADT = 7700 ACF = NA

****

12A	0	0	0	0	68	0	0
01A	0	0	0	0	64	0	0
02A	0	0	0	0	69	0	0
03A	0	0	0	0	50	0	0
04A	0	0	0	78	0	0	0
05A	0	0	0	152	0	0	0
06A	0	0	0	313	0	0	0
07A	0	0	0	431	0	0	0
08A	0	0	0	490	0	0	0
09A	0	0	0	422	0	0	0
10A	0	0	0	464	0	0	0
11A	0	0	0	509	0	0	0
12P	0	0	0	510	0	0	0
01P	0	0	0	566	0	0	0
02P	0	0	0	609	0	0	0
03P	0	0	0	645	0	0	0
04P	0	0	0	689	0	0	0
05P	0	0	0	619	0	0	0
06P	0	0	0	470	0	0	0
07P	0	0	0	366	0	0	0
08P	0	0	0	331	0	0	0
09P	0	0	0	202	0	0	0
10P	0	0	0	156	0	0	0
11P	0	0	0	142	0	0	0
TOT	0	0	0	8164	251	0	0

STATE OF CONNECTICUT
DEPARTMENT OF TRANSPORTATION
BUREAU OF POLICY AND PLANNING
PLANNING INVENTORY AND DATA

TRAFFIC RECORDER DATA

TOWN OF NORWICH ROUTE 12 DIRECTION B

SW OF ROUTE 97

DAY	SUN	MON	TUE	WED	THU	FRI	SAT
DATE	0	0	05/27/2008	05/28/2008	0	0	0
TYPE							
HOUR							

2008 ADT = 12000 ACF = NA

****

12A	0	0	0	135	0	0	0
01A	0	0	0	108	0	0	0
02A	0	0	0	56	0	0	0
03A	0	0	48	59	0	0	0
04A	0	0	100	0	0	0	0
05A	0	0	250	0	0	0	0
06A	0	0	458	0	0	0	0
07A	0	0	626	0	0	0	0
08A	0	0	680	0	0	0	0
09A	0	0	653	0	0	0	0
10A	0	0	686	0	0	0	0
11A	0	0	823	0	0	0	0
12P	0	0	866	0	0	0	0
01P	0	0	894	0	0	0	0
02P	0	0	945	0	0	0	0
03P	0	0	1072	0	0	0	0
04P	0	0	1103	0	0	0	0
05P	0	0	944	0	0	0	0
06P	0	0	691	0	0	0	0
07P	0	0	572	0	0	0	0
08P	0	0	498	0	0	0	0
09P	0	0	394	0	0	0	0
10P	0	0	256	0	0	0	0
11P	0	0	200	0	0	0	0
TOT	0	0	12759	358	0	0	0

STATE OF CONNECTICUT
DEPARTMENT OF TRANSPORTATION
BUREAU OF POLICY AND PLANNING
PLANNING INVENTORY AND DATA

TRAFFIC RECORDER DATA

TOWN OF NORWICH ROUTE 12 DIRECTION B

NORTH OF BOSWELL AVENUE

DAY	SUN	MON	TUE	WED	THU	FRI	SAT
DATE	0	0	05/27/2008	05/28/2008	0	0	0
TYPE							
HOUR							

2008 ADT = 13700 ACF = NA

****

12A	0	0	0	160	0	0	0
01A	0	0	0	110	0	0	0
02A	0	0	0	55	0	0	0
03A	0	0	47	58	0	0	0
04A	0	0	105	0	0	0	0
05A	0	0	236	0	0	0	0
06A	0	0	479	0	0	0	0
07A	0	0	712	0	0	0	0
08A	0	0	812	0	0	0	0
09A	0	0	736	0	0	0	0
10A	0	0	812	0	0	0	0
11A	0	0	961	0	0	0	0
12P	0	0	982	0	0	0	0
01P	0	0	982	0	0	0	0
02P	0	0	1146	0	0	0	0
03P	0	0	1212	0	0	0	0
04P	0	0	1271	0	0	0	0
05P	0	0	1068	0	0	0	0
06P	0	0	830	0	0	0	0
07P	0	0	685	0	0	0	0
08P	0	0	568	0	0	0	0
09P	0	0	462	0	0	0	0
10P	0	0	274	0	0	0	0
11P	0	0	218	0	0	0	0
TOT	0	0	14598	383	0	0	0

STATE OF CONNECTICUT
DEPARTMENT OF TRANSPORTATION
BUREAU OF POLICY AND PLANNING
PLANNING INVENTORY AND DATA

TRAFFIC RECORDER DATA

TOWN OF NORWICH ROUTE 12 DIRECTION B

SE OF BARNES STREET

DAY	SUN	MON	TUE	WED	THU	FRI	SAT
DATE	0	0	05/27/2008	05/28/2008	0	0	0
TYPE							
HOUR							

2008 ADT = 11000 ACF = NA

****

12A	0	0	0	122	0	0	0
01A	0	0	0	84	0	0	0
02A	0	0	0	47	0	0	0
03A	0	0	44	58	0	0	0
04A	0	0	94	0	0	0	0
05A	0	0	223	0	0	0	0
06A	0	0	429	0	0	0	0
07A	0	0	655	0	0	0	0
08A	0	0	711	0	0	0	0
09A	0	0	619	0	0	0	0
10A	0	0	664	0	0	0	0
11A	0	0	762	0	0	0	0
12P	0	0	830	0	0	0	0
01P	0	0	780	0	0	0	0
02P	0	0	887	0	0	0	0
03P	0	0	946	0	0	0	0
04P	0	0	979	0	0	0	0
05P	0	0	813	0	0	0	0
06P	0	0	613	0	0	0	0
07P	0	0	484	0	0	0	0
08P	0	0	436	0	0	0	0
09P	0	0	337	0	0	0	0
10P	0	0	222	0	0	0	0
11P	0	0	163	0	0	0	0
TOT	0	0	11691	311	0	0	0

STATE OF CONNECTICUT
DEPARTMENT OF TRANSPORTATION
BUREAU OF POLICY AND PLANNING
PLANNING INVENTORY AND DATA

TRAFFIC RECORDER DATA

TOWN OF NORWICH ROUTE 12 DIRECTION B

NE OF ERIN STREET

DAY	SUN	MON	TUE	WED	THU	FRI	SAT
DATE	0	0	0	04/23/2008	04/24/2008	0	0
TYPE							
HOUR							

2008 ADT = 4500 ACF = NA

****

12A	0	0	0	0	48	0	0
01A	0	0	0	0	39	0	0
02A	0	0	0	0	24	0	0
03A	0	0	0	24	30	0	0
04A	0	0	0	33	0	0	0
05A	0	0	0	68	0	0	0
06A	0	0	0	148	0	0	0
07A	0	0	0	216	0	0	0
08A	0	0	0	235	0	0	0
09A	0	0	0	226	0	0	0
10A	0	0	0	236	0	0	0
11A	0	0	0	303	0	0	0
12P	0	0	0	305	0	0	0
01P	0	0	0	293	0	0	0
02P	0	0	0	346	0	0	0
03P	0	0	0	390	0	0	0
04P	0	0	0	482	0	0	0
05P	0	0	0	332	0	0	0
06P	0	0	0	271	0	0	0
07P	0	0	0	207	0	0	0
08P	0	0	0	167	0	0	0
09P	0	0	0	148	0	0	0
10P	0	0	0	94	0	0	0
11P	0	0	0	86	0	0	0
TOT	0	0	0	4610	141	0	0

STATE OF CONNECTICUT
DEPARTMENT OF TRANSPORTATION
BUREAU OF POLICY AND PLANNING
PLANNING INVENTORY AND DATA

TRAFFIC RECORDER DATA

TOWN OF NORWICH ROUTE 12 DIRECTION B

NE OF SOUTH GOLDEN STREET

DAY	SUN	MON	TUE	WED	THU	FRI	SAT
DATE	0	0	0	04/23/2008	04/24/2008	0	0
TYPE							
HOUR							

2008 ADT = 11900 ACF = NA

****

12A	0	0	0	0	156	0	0
01A	0	0	0	0	116	0	0
02A	0	0	0	0	77	0	0
03A	0	0	0	80	86	0	0
04A	0	0	0	91	0	0	0
05A	0	0	0	226	0	0	0
06A	0	0	0	450	0	0	0
07A	0	0	0	658	0	0	0
08A	0	0	0	695	0	0	0
09A	0	0	0	645	0	0	0
10A	0	0	0	655	0	0	0
11A	0	0	0	724	0	0	0
12P	0	0	0	738	0	0	0
01P	0	0	0	765	0	0	0
02P	0	0	0	868	0	0	0
03P	0	0	0	932	0	0	0
04P	0	0	0	1028	0	0	0
05P	0	0	0	880	0	0	0
06P	0	0	0	706	0	0	0
07P	0	0	0	620	0	0	0
08P	0	0	0	475	0	0	0
09P	0	0	0	417	0	0	0
10P	0	0	0	265	0	0	0
11P	0	0	0	276	0	0	0
TOT	0	0	0	12194	435	0	0

STATE OF CONNECTICUT
DEPARTMENT OF TRANSPORTATION
BUREAU OF POLICY AND PLANNING
PLANNING INVENTORY AND DATA

TRAFFIC RECORDER DATA

TOWN OF NORWICH ROUTE 12 DIRECTION B

NE OF ROUTE 2 (N JCT)

DAY	SUN	MON	TUE	WED	THU	FRI	SAT
DATE	0	04/21/2008	04/22/2008	0	0	0	0
TYPE							
HOUR							

2008 ADT = 12900 ACF = NA

****

12A	0	0	171	0	0	0	0
01A	0	0	107	0	0	0	0
02A	0	0	84	0	0	0	0
03A	0	0	83	0	0	0	0
04A	0	0	105	0	0	0	0
05A	0	249	257	0	0	0	0
06A	0	539	549	0	0	0	0
07A	0	778	774	0	0	0	0
08A	0	782	808	0	0	0	0
09A	0	773	703	0	0	0	0
10A	0	737	696	0	0	0	0
11A	0	789	0	0	0	0	0
12P	0	841	0	0	0	0	0
01P	0	857	0	0	0	0	0
02P	0	949	0	0	0	0	0
03P	0	968	0	0	0	0	0
04P	0	1000	0	0	0	0	0
05P	0	934	0	0	0	0	0
06P	0	704	0	0	0	0	0
07P	0	655	0	0	0	0	0
08P	0	491	0	0	0	0	0
09P	0	420	0	0	0	0	0
10P	0	297	0	0	0	0	0
11P	0	224	0	0	0	0	0
TOT	0	12987	4337	0	0	0	0

STATE OF CONNECTICUT
DEPARTMENT OF TRANSPORTATION
BUREAU OF POLICY AND PLANNING
PLANNING INVENTORY AND DATA

TRAFFIC RECORDER DATA

TOWN OF NORWICH ROUTE 12 DIRECTION B

SW OF ROUTE 2 (N JCT)

DAY	SUN	MON	TUE	WED	THU	FRI	SAT
DATE	0	05/12/2008	05/13/2008	05/14/2008	0	0	0
TYPE							
HOUR							

2008 ADT = 14600 ACF = NA

****

12A	0	0	254	240	0	0	0
01A	0	0	182	197	0	0	0
02A	0	0	117	102	0	0	0
03A	0	0	138	0	0	0	0
04A	0	166	170	0	0	0	0
05A	0	338	347	0	0	0	0
06A	0	662	709	0	0	0	0
07A	0	932	928	0	0	0	0
08A	0	949	938	0	0	0	0
09A	0	804	834	0	0	0	0
10A	0	853	841	0	0	0	0
11A	0	933	915	0	0	0	0
12P	0	956	936	0	0	0	0
01P	0	979	932	0	0	0	0
02P	0	1010	1009	0	0	0	0
03P	0	1073	1109	0	0	0	0
04P	0	1146	1139	0	0	0	0
05P	0	996	1008	0	0	0	0
06P	0	792	844	0	0	0	0
07P	0	674	748	0	0	0	0
08P	0	582	657	0	0	0	0
09P	0	479	514	0	0	0	0
10P	0	373	387	0	0	0	0
11P	0	353	354	0	0	0	0
TOT	0	15050	16010	539	0	0	0

STATE OF CONNECTICUT
DEPARTMENT OF TRANSPORTATION
BUREAU OF POLICY AND PLANNING
PLANNING INVENTORY AND DATA

TRAFFIC RECORDER DATA

TOWN OF NORWICH ROUTE 12 DIRECTION B

SW OF ROUTE 2 (S JCT)

DAY	SUN	MON	TUE	WED	THU	FRI	SAT
DATE	0	04/21/2008	04/22/2008	0	0	0	0
TYPE							
HOUR							

2008 ADT = 9900 ACF = NA

****

12A	0	0	116	0	0	0	0
01A	0	0	92	0	0	0	0
02A	0	0	36	0	0	0	0
03A	0	0	49	0	0	0	0
04A	0	79	70	0	0	0	0
05A	0	184	189	0	0	0	0
06A	0	394	392	0	0	0	0
07A	0	683	718	0	0	0	0
08A	0	671	677	0	0	0	0
09A	0	517	490	0	0	0	0
10A	0	504	525	0	0	0	0
11A	0	546	0	0	0	0	0
12P	0	583	0	0	0	0	0
01P	0	584	0	0	0	0	0
02P	0	709	0	0	0	0	0
03P	0	855	0	0	0	0	0
04P	0	886	0	0	0	0	0
05P	0	768	0	0	0	0	0
06P	0	544	0	0	0	0	0
07P	0	461	0	0	0	0	0
08P	0	400	0	0	0	0	0
09P	0	308	0	0	0	0	0
10P	0	226	0	0	0	0	0
11P	0	198	0	0	0	0	0
TOT	0	10100	3354	0	0	0	0

STATE OF CONNECTICUT
DEPARTMENT OF TRANSPORTATION
BUREAU OF POLICY AND PLANNING
PLANNING INVENTORY AND DATA

TRAFFIC RECORDER DATA

TOWN OF NORWICH ROUTE 2 DIRECTION B

EAST OF ROUTE 165

DAY	SUN	MON	TUE	WED	THU	FRI	SAT
DATE	0	0	0	04/23/2008	04/24/2008	0	0
TYPE							
HOUR							

2008 ADT = 11900 ACF = 0.98

****

12A	0	0	0	0	262	0	0
01A	0	0	0	0	178	0	0
02A	0	0	0	0	113	0	0
03A	0	0	0	135	0	0	0
04A	0	0	0	182	0	0	0
05A	0	0	0	237	0	0	0
06A	0	0	0	612	0	0	0
07A	0	0	0	660	0	0	0
08A	0	0	0	688	0	0	0
09A	0	0	0	510	0	0	0
10A	0	0	0	588	0	0	0
11A	0	0	0	544	0	0	0
12P	0	0	0	548	0	0	0
01P	0	0	0	583	0	0	0
02P	0	0	0	694	0	0	0
03P	0	0	0	873	0	0	0
04P	0	0	0	878	0	0	0
05P	0	0	0	829	0	0	0
06P	0	0	0	608	0	0	0
07P	0	0	0	508	0	0	0
08P	0	0	0	438	0	0	0
09P	0	0	0	373	0	0	0
10P	0	0	0	321	0	0	0
11P	0	0	0	318	0	0	0
TOT	0	0	0	11127	553	0	0

STATE OF CONNECTICUT
DEPARTMENT OF TRANSPORTATION
BUREAU OF POLICY AND PLANNING
PLANNING INVENTORY AND DATA

TRAFFIC RECORDER DATA

TOWN OF NORWICH ROUTE 2 DIRECTION E

(1W EB) - SW OF WATER STREET (1W WB)

DAY	SUN	MON	TUE	WED	THU	FRI	SAT
DATE	0	04/21/2008	04/22/2008	0	0	0	0
TYPE							
HOUR							
	2008 ADT = 13300		ACF = NA				
	**********						
12A	0	0	143	0	0	0	0
01A	0	0	74	0	0	0	0
02A	0	0	68	0	0	0	0
03A	0	0	70	0	0	0	0
04A	0	82	70	0	0	0	0
05A	0	220	230	0	0	0	0
06A	0	498	482	0	0	0	0
07A	0	736	755	0	0	0	0
08A	0	790	790	0	0	0	0
09A	0	859	754	0	0	0	0
10A	0	849	0	0	0	0	0
11A	0	891	0	0	0	0	0
12P	0	879	0	0	0	0	0
01P	0	924	0	0	0	0	0
02P	0	963	0	0	0	0	0
03P	0	931	0	0	0	0	0
04P	0	1042	0	0	0	0	0
05P	0	977	0	0	0	0	0
06P	0	782	0	0	0	0	0
07P	0	695	0	0	0	0	0
08P	0	536	0	0	0	0	0
09P	0	486	0	0	0	0	0
10P	0	260	0	0	0	0	0
11P	0	215	0	0	0	0	0
TOT	0	13615	3436	0	0	0	0

STATE OF CONNECTICUT
DEPARTMENT OF TRANSPORTATION
BUREAU OF POLICY AND PLANNING
PLANNING INVENTORY AND DATA

TRAFFIC RECORDER DATA

TOWN OF NORWICH ROUTE 2 DIRECTION W

(1W WB) - NW OF COURTHOUSE SQUARE

DAY	SUN	MON	TUE	WED	THU	FRI	SAT
DATE	0	04/21/2008	04/22/2008	0	0	0	0
TYPE							
HOUR							
	2008 ADT = 7400		ACF = NA				
	**********						
12A	0	0	105	0	0	0	0
01A	0	0	49	0	0	0	0
02A	0	0	38	0	0	0	0
03A	0	0	44	0	0	0	0
04A	0	103	67	0	0	0	0
05A	0	108	134	0	0	0	0
06A	0	283	241	0	0	0	0
07A	0	485	429	0	0	0	0
08A	0	550	544	0	0	0	0
09A	0	504	462	0	0	0	0
10A	0	398	400	0	0	0	0
11A	0	439	0	0	0	0	0
12P	0	472	0	0	0	0	0
01P	0	452	0	0	0	0	0
02P	0	520	0	0	0	0	0
03P	0	627	0	0	0	0	0
04P	0	624	0	0	0	0	0
05P	0	572	0	0	0	0	0
06P	0	354	0	0	0	0	0
07P	0	294	0	0	0	0	0
08P	0	317	0	0	0	0	0
09P	0	187	0	0	0	0	0
10P	0	143	0	0	0	0	0
11P	0	106	0	0	0	0	0
TOT	0	7538	2513	0	0	0	0

STATE OF CONNECTICUT
DEPARTMENT OF TRANSPORTATION
BUREAU OF POLICY AND PLANNING
PLANNING INVENTORY AND DATA

TRAFFIC RECORDER DATA

TOWN OF NORWICH ROUTE 2 DIRECTION B

SE OF ROUTE 169

DAY	SUN	MON	TUE	WED	THU	FRI	SAT
DATE	0	07/14/2008	07/15/2008	0	0	0	0
TYPE							
HOUR							

2008 ADT = 24000 ACF = NA

****

12A	0	0	340	0	0	0	0
01A	0	0	167	0	0	0	0
02A	0	0	115	0	0	0	0
03A	0	141	108	0	0	0	0
04A	0	140	0	0	0	0	0
05A	0	384	0	0	0	0	0
06A	0	964	0	0	0	0	0
07A	0	1481	0	0	0	0	0
08A	0	1719	0	0	0	0	0
09A	0	1521	0	0	0	0	0
10A	0	1550	0	0	0	0	0
11A	0	1615	0	0	0	0	0
12P	0	1747	0	0	0	0	0
01P	0	1774	0	0	0	0	0
02P	0	1897	0	0	0	0	0
03P	0	1917	0	0	0	0	0
04P	0	2059	0	0	0	0	0
05P	0	1854	0	0	0	0	0
06P	0	1362	0	0	0	0	0
07P	0	1047	0	0	0	0	0
08P	0	861	0	0	0	0	0
09P	0	701	0	0	0	0	0
10P	0	556	0	0	0	0	0
11P	0	481	0	0	0	0	0
TOT	0	25771	730	0	0	0	0

STATE OF CONNECTICUT
DEPARTMENT OF TRANSPORTATION
BUREAU OF POLICY AND PLANNING
PLANNING INVENTORY AND DATA

TRAFFIC RECORDER DATA

TOWN OF NORWICH ROUTE 169 DIRECTION B

WEST OF ROUTE 97 (N JCT)

DAY	SUN	MON	TUE	WED	THU	FRI	SAT
DATE	0	0	0	05/28/2008	05/29/2008	0	0
TYPE							
HOUR							

2008 ADT = 3800 ACF = NA

****

12A	0	0	0	0	29	0	0
01A	0	0	0	0	24	0	0
02A	0	0	0	0	18	0	0
03A	0	0	0	0	9	0	0
04A	0	0	0	22	0	0	0
05A	0	0	0	45	0	0	0
06A	0	0	0	138	0	0	0
07A	0	0	0	237	0	0	0
08A	0	0	0	261	0	0	0
09A	0	0	0	256	0	0	0
10A	0	0	0	201	0	0	0
11A	0	0	0	225	0	0	0
12P	0	0	0	254	0	0	0
01P	0	0	0	269	0	0	0
02P	0	0	0	333	0	0	0
03P	0	0	0	297	0	0	0
04P	0	0	0	331	0	0	0
05P	0	0	0	328	0	0	0
06P	0	0	0	240	0	0	0
07P	0	0	0	221	0	0	0
08P	0	0	0	187	0	0	0
09P	0	0	0	101	0	0	0
10P	0	0	0	64	0	0	0
11P	0	0	0	59	0	0	0
TOT	0	0	0	4069	80	0	0

STATE OF CONNECTICUT
DEPARTMENT OF TRANSPORTATION
BUREAU OF POLICY AND PLANNING
PLANNING INVENTORY AND DATA

TRAFFIC RECORDER DATA

TOWN OF NORWICH ROUTE 169 DIRECTION B

NE OF HUNTERS ROAD

DAY	SUN	MON	TUE	WED	THU	FRI	SAT
DATE	0	0	05/27/2008	05/28/2008	0	0	0
TYPE							
HOUR							

2008 ADT = 5300 ACF = NA

****

12A	0	0	0	42	0	0	0
01A	0	0	0	17	0	0	0
02A	0	0	0	21	0	0	0
03A	0	0	0	16	0	0	0
04A	0	0	24	0	0	0	0
05A	0	0	62	0	0	0	0
06A	0	0	191	0	0	0	0
07A	0	0	383	0	0	0	0
08A	0	0	399	0	0	0	0
09A	0	0	277	0	0	0	0
10A	0	0	295	0	0	0	0
11A	0	0	296	0	0	0	0
12P	0	0	346	0	0	0	0
01P	0	0	367	0	0	0	0
02P	0	0	440	0	0	0	0
03P	0	0	495	0	0	0	0
04P	0	0	529	0	0	0	0
05P	0	0	503	0	0	0	0
06P	0	0	297	0	0	0	0
07P	0	0	287	0	0	0	0
08P	0	0	218	0	0	0	0
09P	0	0	169	0	0	0	0
10P	0	0	80	0	0	0	0
11P	0	0	57	0	0	0	0
TOT	0	0	5715	96	0	0	0

STATE OF CONNECTICUT
DEPARTMENT OF TRANSPORTATION
BUREAU OF POLICY AND PLANNING
PLANNING INVENTORY AND DATA

TRAFFIC RECORDER DATA

TOWN OF NORWICH ROUTE 32 DIRECTION B

SE OF ROUTE 82 (S JCT)

DAY	SUN	MON	TUE	WED	THU	FRI	SAT
DATE	0	04/21/2008	04/22/2008	0	0	0	0
TYPE							
HOUR							

2008 ADT = 7800 ACF = NA

****

12A	0	0	110	0	0	0	0
01A	0	0	68	0	0	0	0
02A	0	0	48	0	0	0	0
03A	0	54	43	0	0	0	0
04A	0	85	75	0	0	0	0
05A	0	111	123	0	0	0	0
06A	0	266	258	0	0	0	0
07A	0	446	451	0	0	0	0
08A	0	522	516	0	0	0	0
09A	0	466	446	0	0	0	0
10A	0	439	0	0	0	0	0
11A	0	485	0	0	0	0	0
12P	0	559	0	0	0	0	0
01P	0	539	0	0	0	0	0
02P	0	586	0	0	0	0	0
03P	0	649	0	0	0	0	0
04P	0	665	0	0	0	0	0
05P	0	556	0	0	0	0	0
06P	0	385	0	0	0	0	0
07P	0	341	0	0	0	0	0
08P	0	326	0	0	0	0	0
09P	0	213	0	0	0	0	0
10P	0	148	0	0	0	0	0
11P	0	161	0	0	0	0	0
TOT	0	8002	2138	0	0	0	0

STATE OF CONNECTICUT
DEPARTMENT OF TRANSPORTATION
BUREAU OF POLICY AND PLANNING
PLANNING INVENTORY AND DATA

TRAFFIC RECORDER DATA

TOWN OF NORWICH ROUTE 12 DIRECTION B

NE OF 8TH STREET

DAY	SUN	MON	TUE	WED	THU	FRI	SAT
DATE	0	0	0	04/23/2008	04/24/2008	0	0
TYPE							
HOUR							

2008 ADT = 7100 ACF = NA

****

12A	0	0	0	0	82	0	0
01A	0	0	0	0	42	0	0
02A	0	0	0	0	29	0	0
03A	0	0	0	0	36	0	0
04A	0	0	0	56	0	0	0
05A	0	0	0	119	0	0	0
06A	0	0	0	275	0	0	0
07A	0	0	0	346	0	0	0
08A	0	0	0	393	0	0	0
09A	0	0	0	333	0	0	0
10A	0	0	0	350	0	0	0
11A	0	0	0	440	0	0	0
12P	0	0	0	455	0	0	0
01P	0	0	0	438	0	0	0
02P	0	0	0	553	0	0	0
03P	0	0	0	579	0	0	0
04P	0	0	0	783	0	0	0
05P	0	0	0	622	0	0	0
06P	0	0	0	482	0	0	0
07P	0	0	0	366	0	0	0
08P	0	0	0	262	0	0	0
09P	0	0	0	196	0	0	0
10P	0	0	0	150	0	0	0
11P	0	0	0	118	0	0	0
TOT	0	0	0	7316	189	0	0

STATE OF CONNECTICUT
DEPARTMENT OF TRANSPORTATION
BUREAU OF POLICY AND PLANNING
PLANNING INVENTORY AND DATA

TRAFFIC RECORDER DATA

TOWN OF NORWICH ROUTE 12 DIRECTION B

AT PRESTON TL

DAY	SUN	MON	TUE	WED	THU	FRI	SAT
DATE	0	0	05/27/2008	05/28/2008	0	0	0
TYPE							
HOUR							
	2008 ADT = 7900		ACF = NA				
	**********						
12A	0	0	0	112	0	0	0
01A	0	0	0	81	0	0	0
02A	0	0	0	34	0	0	0
03A	0	0	45	43	0	0	0
04A	0	0	72	0	0	0	0
05A	0	0	202	0	0	0	0
06A	0	0	377	0	0	0	0
07A	0	0	488	0	0	0	0
08A	0	0	506	0	0	0	0
09A	0	0	398	0	0	0	0
10A	0	0	383	0	0	0	0
11A	0	0	391	0	0	0	0
12P	0	0	491	0	0	0	0
01P	0	0	477	0	0	0	0
02P	0	0	632	0	0	0	0
03P	0	0	739	0	0	0	0
04P	0	0	749	0	0	0	0
05P	0	0	651	0	0	0	0
06P	0	0	454	0	0	0	0
07P	0	0	317	0	0	0	0
08P	0	0	315	0	0	0	0
09P	0	0	306	0	0	0	0
10P	0	0	187	0	0	0	0
11P	0	0	157	0	0	0	0
TOT	0	0	8337	270	0	0	0

STATE OF CONNECTICUT
DEPARTMENT OF TRANSPORTATION
BUREAU OF POLICY AND PLANNING
PLANNING INVENTORY AND DATA

TRAFFIC RECORDER DATA

TOWN OF NORWICH ROUTE 642 DIRECTION B

(WEST TOWN STREET) - NW OF SHOLES AVENUE

DAY	SUN	MON	TUE	WED	THU	FRI	SAT
DATE	0	07/07/2008	07/08/2008	0	0	0	0
TYPE							
HOUR							

2008 ADT = 11600 ACF = NA

****

12A	0	0	107	0	0	0	0
01A	0	0	63	0	0	0	0
02A	0	0	43	0	0	0	0
03A	0	29	0	0	0	0	0
04A	0	61	0	0	0	0	0
05A	0	161	0	0	0	0	0
06A	0	287	0	0	0	0	0
07A	0	498	0	0	0	0	0
08A	0	644	0	0	0	0	0
09A	0	828	0	0	0	0	0
10A	0	918	0	0	0	0	0
11A	0	913	0	0	0	0	0
12P	0	1021	0	0	0	0	0
01P	0	973	0	0	0	0	0
02P	0	1053	0	0	0	0	0
03P	0	1026	0	0	0	0	0
04P	0	1018	0	0	0	0	0
05P	0	835	0	0	0	0	0
06P	0	628	0	0	0	0	0
07P	0	485	0	0	0	0	0
08P	0	399	0	0	0	0	0
09P	0	324	0	0	0	0	0
10P	0	231	0	0	0	0	0
11P	0	179	0	0	0	0	0
TOT	0	12511	213	0	0	0	0

STATE OF CONNECTICUT
DEPARTMENT OF TRANSPORTATION
BUREAU OF POLICY AND PLANNING
PLANNING INVENTORY AND DATA

TRAFFIC RECORDER DATA

TOWN OF NORWICH ROUTE 642 DIRECTION B

(WEST TOWN ST)-NW OF I-395 SB OFF RMP(X82)

DAY	SUN	MON	TUE	WED	THU	FRI	SAT
DATE	0	07/21/2008	07/22/2008	0	0	0	0
TYPE							
HOUR							

2008 ADT = 15900 ACF = NA

****

12A	0	0	153	0	0	0	0
01A	0	0	77	0	0	0	0
02A	0	0	67	0	0	0	0
03A	0	95	0	0	0	0	0
04A	0	162	0	0	0	0	0
05A	0	454	0	0	0	0	0
06A	0	857	0	0	0	0	0
07A	0	1131	0	0	0	0	0
08A	0	1126	0	0	0	0	0
09A	0	1029	0	0	0	0	0
10A	0	1011	0	0	0	0	0
11A	0	1000	0	0	0	0	0
12P	0	1172	0	0	0	0	0
01P	0	1100	0	0	0	0	0
02P	0	1170	0	0	0	0	0
03P	0	1190	0	0	0	0	0
04P	0	1276	0	0	0	0	0
05P	0	1226	0	0	0	0	0
06P	0	891	0	0	0	0	0
07P	0	718	0	0	0	0	0
08P	0	569	0	0	0	0	0
09P	0	454	0	0	0	0	0
10P	0	266	0	0	0	0	0
11P	0	227	0	0	0	0	0
TOT	0	17124	297	0	0	0	0

STATE OF CONNECTICUT
DEPARTMENT OF TRANSPORTATION
BUREAU OF POLICY AND PLANNING
PLANNING INVENTORY AND DATA

TRAFFIC RECORDER DATA

TOWN OF NORWICH ROUTE 642 DIRECTION B

(WEST TOWN ST) - EAST OF OTROBANDO AVE

DAY	SUN	MON	TUE	WED	THU	FRI	SAT
DATE	0	0	0	07/02/2008	07/03/2008	0	0
TYPE							
HOUR							

2008 ADT = 8900 ACF = NA

****

12A	0	0	0	0	75	0	0
01A	0	0	0	0	68	0	0
02A	0	0	0	48	0	0	0
03A	0	0	0	55	0	0	0
04A	0	0	0	101	0	0	0
05A	0	0	0	278	0	0	0
06A	0	0	0	490	0	0	0
07A	0	0	0	605	0	0	0
08A	0	0	0	609	0	0	0
09A	0	0	0	584	0	0	0
10A	0	0	0	571	0	0	0
11A	0	0	0	669	0	0	0
12P	0	0	0	661	0	0	0
01P	0	0	0	602	0	0	0
02P	0	0	0	675	0	0	0
03P	0	0	0	643	0	0	0
04P	0	0	0	701	0	0	0
05P	0	0	0	599	0	0	0
06P	0	0	0	512	0	0	0
07P	0	0	0	384	0	0	0
08P	0	0	0	344	0	0	0
09P	0	0	0	235	0	0	0
10P	0	0	0	158	0	0	0
11P	0	0	0	91	0	0	0
TOT	0	0	0	9615	143	0	0

STATE OF CONNECTICUT
DEPARTMENT OF TRANSPORTATION
BUREAU OF POLICY AND PLANNING
PLANNING INVENTORY AND DATA

TRAFFIC RECORDER DATA

TOWN OF NORWICH ROUTE 642 DIRECTION B

(TOWN STREET) - SE OF NEW LONDON TPKE

DAY	SUN	MON	TUE	WED	THU	FRI	SAT
DATE	0	0	07/08/2008	07/09/2008	0	0	0
TYPE							
HOUR							

2008 ADT = 8900 ACF = NA

****

12A	0	0	0	61	0	0	0
01A	0	0	0	48	0	0	0
02A	0	0	24	32	0	0	0
03A	0	0	24	0	0	0	0
04A	0	0	35	0	0	0	0
05A	0	0	93	0	0	0	0
06A	0	0	281	0	0	0	0
07A	0	0	381	0	0	0	0
08A	0	0	481	0	0	0	0
09A	0	0	691	0	0	0	0
10A	0	0	705	0	0	0	0
11A	0	0	782	0	0	0	0
12P	0	0	862	0	0	0	0
01P	0	0	810	0	0	0	0
02P	0	0	747	0	0	0	0
03P	0	0	707	0	0	0	0
04P	0	0	664	0	0	0	0
05P	0	0	618	0	0	0	0
06P	0	0	504	0	0	0	0
07P	0	0	410	0	0	0	0
08P	0	0	328	0	0	0	0
09P	0	0	265	0	0	0	0
10P	0	0	160	0	0	0	0
11P	0	0	120	0	0	0	0
TOT	0	0	9692	141	0	0	0

STATE OF CONNECTICUT
DEPARTMENT OF TRANSPORTATION
BUREAU OF POLICY AND PLANNING
PLANNING INVENTORY AND DATA

TRAFFIC RECORDER DATA

TOWN OF NORWICH ROUTE 642 DIRECTION B

(TOWN STREET) - NW OF ROUTE 2

DAY	SUN	MON	TUE	WED	THU	FRI	SAT
DATE	0	07/14/2008	07/15/2008	0	0	0	0
TYPE							
HOUR							
	2008 ADT = 12300		ACF = NA				
	**********						
12A	0	0	101	0	0	0	0
01A	0	0	49	0	0	0	0
02A	0	0	38	0	0	0	0
03A	0	43	41	0	0	0	0
04A	0	51	0	0	0	0	0
05A	0	142	0	0	0	0	0
06A	0	382	0	0	0	0	0
07A	0	569	0	0	0	0	0
08A	0	740	0	0	0	0	0
09A	0	812	0	0	0	0	0
10A	0	889	0	0	0	0	0
11A	0	954	0	0	0	0	0
12P	0	1015	0	0	0	0	0
01P	0	959	0	0	0	0	0
02P	0	1037	0	0	0	0	0
03P	0	1050	0	0	0	0	0
04P	0	1035	0	0	0	0	0
05P	0	978	0	0	0	0	0
06P	0	737	0	0	0	0	0
07P	0	611	0	0	0	0	0
08P	0	499	0	0	0	0	0
09P	0	378	0	0	0	0	0
10P	0	234	0	0	0	0	0
11P	0	208	0	0	0	0	0
TOT	0	13323	229	0	0	0	0

STATE OF CONNECTICUT
DEPARTMENT OF TRANSPORTATION
BUREAU OF POLICY AND PLANNING
PLANNING INVENTORY AND DATA

TRAFFIC RECORDER DATA

TOWN OF NORWICH ROUTE 82 DIRECTION B

EAST OF DRIVE TO WALMART & BIG Y

DAY	SUN	MON	TUE	WED	THU	FRI	SAT
DATE	0	0	0	0	05/22/2008	05/23/2008	0
TYPE							
HOUR							

2008 ADT = 15600 ACF = 0.99

****

12A	0	0	0	0	0	74	0
01A	0	0	0	0	0	67	0
02A	0	0	0	0	57	61	0
03A	0	0	0	0	59	0	0
04A	0	0	0	0	78	0	0
05A	0	0	0	0	167	0	0
06A	0	0	0	0	392	0	0
07A	0	0	0	0	878	0	0
08A	0	0	0	0	974	0	0
09A	0	0	0	0	960	0	0
10A	0	0	0	0	1060	0	0
11A	0	0	0	0	1060	0	0
12P	0	0	0	0	1151	0	0
01P	0	0	0	0	1197	0	0
02P	0	0	0	0	1261	0	0
03P	0	0	0	0	1277	0	0
04P	0	0	0	0	1434	0	0
05P	0	0	0	0	1480	0	0
06P	0	0	0	0	1099	0	0
07P	0	0	0	0	846	0	0
08P	0	0	0	0	684	0	0
09P	0	0	0	0	447	0	0
10P	0	0	0	0	239	0	0
11P	0	0	0	0	135	0	0
TOT	0	0	0	0	16935	202	0

STATE OF CONNECTICUT
DEPARTMENT OF TRANSPORTATION
BUREAU OF POLICY AND PLANNING
PLANNING INVENTORY AND DATA

TRAFFIC RECORDER DATA

TOWN OF NORWICH ROUTE 97 DIRECTION B

NORTH OF I-395 SB ON RAMP

DAY	SUN	MON	TUE	WED	THU	FRI	SAT
DATE	0	06/30/2008	07/01/2008	0	0	0	0
TYPE							
HOUR							
	2008 ADT = 9400		ACF = NA				
	**********						
12A	0	0	116	0	0	0	0
01A	0	0	43	0	0	0	0
02A	0	0	39	0	0	0	0
03A	0	0	51	0	0	0	0
04A	0	76	0	0	0	0	0
05A	0	285	0	0	0	0	0
06A	0	430	0	0	0	0	0
07A	0	604	0	0	0	0	0
08A	0	530	0	0	0	0	0
09A	0	498	0	0	0	0	0
10A	0	512	0	0	0	0	0
11A	0	600	0	0	0	0	0
12P	0	663	0	0	0	0	0
01P	0	580	0	0	0	0	0
02P	0	624	0	0	0	0	0
03P	0	818	0	0	0	0	0
04P	0	862	0	0	0	0	0
05P	0	784	0	0	0	0	0
06P	0	625	0	0	0	0	0
07P	0	479	0	0	0	0	0
08P	0	453	0	0	0	0	0
09P	0	323	0	0	0	0	0
10P	0	257	0	0	0	0	0
11P	0	175	0	0	0	0	0
TOT	0	10178	249	0	0	0	0

STATE OF CONNECTICUT
DEPARTMENT OF TRANSPORTATION
BUREAU OF POLICY AND PLANNING
PLANNING INVENTORY AND DATA

TRAFFIC RECORDER DATA

TOWN OF NORWICH ROUTE 97 DIRECTION B

SOUTH OF MISH DRIVE

DAY	SUN	MON	TUE	WED	THU	FRI	SAT
DATE	0	06/30/2008	07/01/2008	0	0	0	0
TYPE							
HOUR							

2008 ADT = 6300 ACF = NA

****

12A	0	0	88	0	0	0	0
01A	0	0	42	0	0	0	0
02A	0	0	57	0	0	0	0
03A	0	0	37	0	0	0	0
04A	0	31	0	0	0	0	0
05A	0	139	0	0	0	0	0
06A	0	262	0	0	0	0	0
07A	0	351	0	0	0	0	0
08A	0	357	0	0	0	0	0
09A	0	353	0	0	0	0	0
10A	0	356	0	0	0	0	0
11A	0	397	0	0	0	0	0
12P	0	467	0	0	0	0	0
01P	0	395	0	0	0	0	0
02P	0	440	0	0	0	0	0
03P	0	593	0	0	0	0	0
04P	0	545	0	0	0	0	0
05P	0	523	0	0	0	0	0
06P	0	381	0	0	0	0	0
07P	0	340	0	0	0	0	0
08P	0	316	0	0	0	0	0
09P	0	254	0	0	0	0	0
10P	0	137	0	0	0	0	0
11P	0	127	0	0	0	0	0
TOT	0	6764	224	0	0	0	0

STATE OF CONNECTICUT
DEPARTMENT OF TRANSPORTATION
BUREAU OF POLICY AND PLANNING
PLANNING INVENTORY AND DATA

TRAFFIC RECORDER DATA

TOWN OF NORWICH ROUTE 97 DIRECTION B

SOUTH OF TERRACE AVENUE

DAY	SUN	MON	TUE	WED	THU	FRI	SAT
DATE	0	07/14/2008	07/15/2008	0	0	0	0
TYPE							
HOUR							

2008 ADT = 7200 ACF = NA

****

12A	0	0	115	0	0	0	0
01A	0	0	91	0	0	0	0
02A	0	0	52	0	0	0	0
03A	0	42	58	0	0	0	0
04A	0	51	0	0	0	0	0
05A	0	155	0	0	0	0	0
06A	0	242	0	0	0	0	0
07A	0	360	0	0	0	0	0
08A	0	397	0	0	0	0	0
09A	0	394	0	0	0	0	0
10A	0	421	0	0	0	0	0
11A	0	516	0	0	0	0	0
12P	0	509	0	0	0	0	0
01P	0	498	0	0	0	0	0
02P	0	557	0	0	0	0	0
03P	0	640	0	0	0	0	0
04P	0	650	0	0	0	0	0
05P	0	541	0	0	0	0	0
06P	0	378	0	0	0	0	0
07P	0	379	0	0	0	0	0
08P	0	349	0	0	0	0	0
09P	0	254	0	0	0	0	0
10P	0	183	0	0	0	0	0
11P	0	149	0	0	0	0	0
TOT	0	7665	316	0	0	0	0

STATE OF CONNECTICUT
DEPARTMENT OF TRANSPORTATION
BUREAU OF POLICY AND PLANNING
PLANNING INVENTORY AND DATA

TRAFFIC RECORDER DATA

TOWN OF NORWICH ROUTE 169 DIRECTION B

SW OF HUNTERS ROAD

DAY	SUN	MON	TUE	WED	THU	FRI	SAT
DATE	0	0	05/27/2008	05/28/2008	0	0	0
TYPE							
HOUR							

2008 ADT = 9200 ACF = NA

****

12A	0	0	0	68	0	0	0
01A	0	0	0	34	0	0	0
02A	0	0	0	31	0	0	0
03A	0	0	0	28	0	0	0
04A	0	0	52	0	0	0	0
05A	0	0	155	0	0	0	0
06A	0	0	323	0	0	0	0
07A	0	0	569	0	0	0	0
08A	0	0	629	0	0	0	0
09A	0	0	554	0	0	0	0
10A	0	0	557	0	0	0	0
11A	0	0	563	0	0	0	0
12P	0	0	619	0	0	0	0
01P	0	0	618	0	0	0	0
02P	0	0	758	0	0	0	0
03P	0	0	835	0	0	0	0
04P	0	0	926	0	0	0	0
05P	0	0	815	0	0	0	0
06P	0	0	515	0	0	0	0
07P	0	0	458	0	0	0	0
08P	0	0	360	0	0	0	0
09P	0	0	294	0	0	0	0
10P	0	0	147	0	0	0	0
11P	0	0	113	0	0	0	0
TOT	0	0	9860	161	0	0	0

STATE OF CONNECTICUT
DEPARTMENT OF TRANSPORTATION
BUREAU OF POLICY AND PLANNING
PLANNING INVENTORY AND DATA

TRAFFIC RECORDER DATA

TOWN OF NORWICH ROUTE 642 DIRECTION B

(WEST TOWN ST) - EAST OF CONNECTICUT AVE

DAY	SUN	MON	TUE	WED	THU	FRI	SAT
DATE	0	07/07/2008	07/08/2008	0	0	0	0
TYPE							
HOUR							

2008 ADT = 12700 ACF = NA

****

12A	0	0	92	0	0	0	0
01A	0	0	52	0	0	0	0
02A	0	0	56	0	0	0	0
03A	0	0	25	0	0	0	0
04A	0	121	0	0	0	0	0
05A	0	351	0	0	0	0	0
06A	0	636	0	0	0	0	0
07A	0	806	0	0	0	0	0
08A	0	861	0	0	0	0	0
09A	0	834	0	0	0	0	0
10A	0	883	0	0	0	0	0
11A	0	932	0	0	0	0	0
12P	0	1073	0	0	0	0	0
01P	0	987	0	0	0	0	0
02P	0	957	0	0	0	0	0
03P	0	1044	0	0	0	0	0
04P	0	1016	0	0	0	0	0
05P	0	955	0	0	0	0	0
06P	0	642	0	0	0	0	0
07P	0	537	0	0	0	0	0
08P	0	451	0	0	0	0	0
09P	0	307	0	0	0	0	0
10P	0	179	0	0	0	0	0
11P	0	136	0	0	0	0	0
TOT	0	13708	225	0	0	0	0

STATE OF CONNECTICUT
DEPARTMENT OF TRANSPORTATION
BUREAU OF POLICY AND PLANNING
PLANNING INVENTORY AND DATA

TRAFFIC RECORDER DATA

TOWN OF NORWICH ROUTE 12 DIRECTION B

SW OF HUNTERS ROAD

DAY	SUN	MON	TUE	WED	THU	FRI	SAT
DATE	0	0	05/27/2008	05/28/2008	0	0	0
TYPE							
HOUR							

2008 ADT = 13100 ACF = NA

****

12A	0	0	0	150	0	0	0
01A	0	0	0	109	0	0	0
02A	0	0	0	57	0	0	0
03A	0	0	46	54	0	0	0
04A	0	0	97	0	0	0	0
05A	0	0	244	0	0	0	0
06A	0	0	462	0	0	0	0
07A	0	0	686	0	0	0	0
08A	0	0	781	0	0	0	0
09A	0	0	692	0	0	0	0
10A	0	0	775	0	0	0	0
11A	0	0	925	0	0	0	0
12P	0	0	948	0	0	0	0
01P	0	0	939	0	0	0	0
02P	0	0	1054	0	0	0	0
03P	0	0	1202	0	0	0	0
04P	0	0	1216	0	0	0	0
05P	0	0	1045	0	0	0	0
06P	0	0	770	0	0	0	0
07P	0	0	638	0	0	0	0
08P	0	0	535	0	0	0	0
09P	0	0	435	0	0	0	0
10P	0	0	261	0	0	0	0
11P	0	0	223	0	0	0	0
TOT	0	0	13974	370	0	0	0

STATE OF CONNECTICUT
DEPARTMENT OF TRANSPORTATION
BUREAU OF POLICY AND PLANNING
PLANNING INVENTORY AND DATA

TRAFFIC RECORDER DATA

TOWN OF NORWICH ROUTE DIRECTION B

EIGHTH STREET - EAST OF ROUTE 12

DAY	SUN	MON	TUE	WED	THU	FRI	SAT
DATE	0	0	0	04/23/2008	04/24/2008	0	0
TYPE							
HOUR							

2008 ADT = 6300 ACF = NA

****

12A	0	0	0	0	75	0	0
01A	0	0	0	0	28	0	0
02A	0	0	0	0	23	0	0
03A	0	0	0	0	31	0	0
04A	0	0	0	37	0	0	0
05A	0	0	0	95	0	0	0
06A	0	0	0	275	0	0	0
07A	0	0	0	386	0	0	0
08A	0	0	0	344	0	0	0
09A	0	0	0	339	0	0	0
10A	0	0	0	299	0	0	0
11A	0	0	0	324	0	0	0
12P	0	0	0	377	0	0	0
01P	0	0	0	388	0	0	0
02P	0	0	0	440	0	0	0
03P	0	0	0	498	0	0	0
04P	0	0	0	628	0	0	0
05P	0	0	0	587	0	0	0
06P	0	0	0	450	0	0	0
07P	0	0	0	360	0	0	0
08P	0	0	0	265	0	0	0
09P	0	0	0	168	0	0	0
10P	0	0	0	142	0	0	0
11P	0	0	0	96	0	0	0
TOT	0	0	0	6498	157	0	0

STATE OF CONNECTICUT
DEPARTMENT OF TRANSPORTATION
BUREAU OF POLICY AND PLANNING
PLANNING INVENTORY AND DATA

TRAFFIC RECORDER DATA

TOWN OF NORWICH ROUTE DIRECTION B

NEW LONDON TURNPIKE - SOUTH OF NORDON AVE

DAY	SUN	MON	TUE	WED	THU	FRI	SAT
DATE	0	0	0	0	05/22/2008	05/23/2008	0
TYPE							
HOUR							

2008 ADT = 9000 ACF = NA

****

12A	0	0	0	0	0	129	0
01A	0	0	0	0	0	83	0
02A	0	0	0	0	40	55	0
03A	0	0	0	0	34	0	0
04A	0	0	0	0	75	0	0
05A	0	0	0	0	122	0	0
06A	0	0	0	0	296	0	0
07A	0	0	0	0	475	0	0
08A	0	0	0	0	525	0	0
09A	0	0	0	0	464	0	0
10A	0	0	0	0	539	0	0
11A	0	0	0	0	557	0	0
12P	0	0	0	0	748	0	0
01P	0	0	0	0	652	0	0
02P	0	0	0	0	706	0	0
03P	0	0	0	0	797	0	0
04P	0	0	0	0	838	0	0
05P	0	0	0	0	753	0	0
06P	0	0	0	0	492	0	0
07P	0	0	0	0	443	0	0
08P	0	0	0	0	408	0	0
09P	0	0	0	0	274	0	0
10P	0	0	0	0	211	0	0
11P	0	0	0	0	148	0	0
TOT	0	0	0	0	9597	267	0

STATE OF CONNECTICUT
DEPARTMENT OF TRANSPORTATION
BUREAU OF POLICY AND PLANNING
PLANNING INVENTORY AND DATA

TRAFFIC RECORDER DATA

TOWN OF NORWICH ROUTE DIRECTION B

BOSWELL AVENUE - NORTH OF 12TH STREET

DAY	SUN	MON	TUE	WED	THU	FRI	SAT
DATE	0	0	05/27/2008	05/28/2008	0	0	0
TYPE							
HOUR							

2008 ADT = 4700 ACF = NA

****

12A	0	0	0	63	0	0	0
01A	0	0	0	29	0	0	0
02A	0	0	0	22	0	0	0
03A	0	0	14	16	0	0	0
04A	0	0	27	0	0	0	0
05A	0	0	68	0	0	0	0
06A	0	0	136	0	0	0	0
07A	0	0	219	0	0	0	0
08A	0	0	263	0	0	0	0
09A	0	0	224	0	0	0	0
10A	0	0	250	0	0	0	0
11A	0	0	303	0	0	0	0
12P	0	0	331	0	0	0	0
01P	0	0	331	0	0	0	0
02P	0	0	383	0	0	0	0
03P	0	0	387	0	0	0	0
04P	0	0	437	0	0	0	0
05P	0	0	386	0	0	0	0
06P	0	0	317	0	0	0	0
07P	0	0	286	0	0	0	0
08P	0	0	224	0	0	0	0
09P	0	0	189	0	0	0	0
10P	0	0	116	0	0	0	0
11P	0	0	80	0	0	0	0
TOT	0	0	4971	130	0	0	0

STATE OF CONNECTICUT
DEPARTMENT OF TRANSPORTATION
BUREAU OF POLICY AND PLANNING
PLANNING INVENTORY AND DATA

TRAFFIC RECORDER DATA

TOWN OF NORWICH ROUTE DIRECTION B

ASYLUM STREET - NW OF ROUTE 82

DAY	SUN	MON	TUE	WED	THU	FRI	SAT
DATE	0	05/12/2008	05/13/2008	05/14/2008	0	0	0
TYPE							
HOUR							

2008 ADT = 4700 ACF = NA

****

12A	0	0	36	30	0	0	0
01A	0	0	21	42	0	0	0
02A	0	0	11	10	0	0	0
03A	0	0	12	5	0	0	0
04A	0	0	19	0	0	0	0
05A	0	37	28	0	0	0	0
06A	0	132	108	0	0	0	0
07A	0	314	200	0	0	0	0
08A	0	334	285	0	0	0	0
09A	0	263	270	0	0	0	0
10A	0	362	299	0	0	0	0
11A	0	300	332	0	0	0	0
12P	0	335	355	0	0	0	0
01P	0	361	319	0	0	0	0
02P	0	431	359	0	0	0	0
03P	0	532	406	0	0	0	0
04P	0	516	395	0	0	0	0
05P	0	363	383	0	0	0	0
06P	0	294	383	0	0	0	0
07P	0	194	275	0	0	0	0
08P	0	197	212	0	0	0	0
09P	0	119	140	0	0	0	0
10P	0	68	76	0	0	0	0
11P	0	39	51	0	0	0	0
TOT	0	5191	4975	87	0	0	0

STATE OF CONNECTICUT
DEPARTMENT OF TRANSPORTATION
BUREAU OF POLICY AND PLANNING
PLANNING INVENTORY AND DATA

TRAFFIC RECORDER DATA

TOWN OF NORWICH ROUTE DIRECTION B

SCOTLAND ROAD - SOUTH OF ADAMS DRIVE

DAY	SUN	MON	TUE	WED	THU	FRI	SAT
DATE	0	0	07/01/2008	07/02/2008	0	0	0
TYPE							
HOUR							

2008 ADT = 1700 ACF = 1.00

****

12A	0	0	0	18	0	0	0
01A	0	0	0	6	0	0	0
02A	0	0	8	0	0	0	0
03A	0	0	2	0	0	0	0
04A	0	0	7	0	0	0	0
05A	0	0	24	0	0	0	0
06A	0	0	60	0	0	0	0
07A	0	0	99	0	0	0	0
08A	0	0	115	0	0	0	0
09A	0	0	117	0	0	0	0
10A	0	0	86	0	0	0	0
11A	0	0	100	0	0	0	0
12P	0	0	120	0	0	0	0
01P	0	0	98	0	0	0	0
02P	0	0	128	0	0	0	0
03P	0	0	129	0	0	0	0
04P	0	0	172	0	0	0	0
05P	0	0	166	0	0	0	0
06P	0	0	123	0	0	0	0
07P	0	0	90	0	0	0	0
08P	0	0	86	0	0	0	0
09P	0	0	61	0	0	0	0
10P	0	0	32	0	0	0	0
11P	0	0	29	0	0	0	0
TOT	0	0	1852	24	0	0	0

STATE OF CONNECTICUT
DEPARTMENT OF TRANSPORTATION
BUREAU OF POLICY AND PLANNING
PLANNING INVENTORY AND DATA

TRAFFIC RECORDER DATA

TOWN OF NORWICH ROUTE DIRECTION B

BROWNING ROAD - EAST OF LORNADALE DRIVE

DAY	SUN	MON	TUE	WED	THU	FRI	SAT
DATE	0	07/21/2008	07/22/2008	0	0	0	0
TYPE							
HOUR							
	2008 ADT = 1700		ACF = NA				
	**********						
12A	0	0	22	0	0	0	0
01A	0	0	4	0	0	0	0
02A	0	0	6	0	0	0	0
03A	0	8	0	0	0	0	0
04A	0	19	0	0	0	0	0
05A	0	32	0	0	0	0	0
06A	0	66	0	0	0	0	0
07A	0	118	0	0	0	0	0
08A	0	111	0	0	0	0	0
09A	0	75	0	0	0	0	0
10A	0	104	0	0	0	0	0
11A	0	98	0	0	0	0	0
12P	0	114	0	0	0	0	0
01P	0	89	0	0	0	0	0
02P	0	120	0	0	0	0	0
03P	0	129	0	0	0	0	0
04P	0	168	0	0	0	0	0
05P	0	183	0	0	0	0	0
06P	0	117	0	0	0	0	0
07P	0	110	0	0	0	0	0
08P	0	73	0	0	0	0	0
09P	0	79	0	0	0	0	0
10P	0	25	0	0	0	0	0
11P	0	29	0	0	0	0	0
TOT	0	1867	32	0	0	0	0

STATE OF CONNECTICUT
DEPARTMENT OF TRANSPORTATION
BUREAU OF POLICY AND PLANNING
PLANNING INVENTORY AND DATA

TRAFFIC RECORDER DATA

TOWN OF NORWICH ROUTE DIRECTION B

WHITE PLAINS ROAD - NW OF HANSEN ROAD

DAY	SUN	MON	TUE	WED	THU	FRI	SAT
DATE	0	0	07/01/2008	07/02/2008	0	0	0
TYPE							
HOUR							

2008 ADT = 550 ACF = NA

****

12A	0	0	0	6	0	0	0
01A	0	0	0	2	0	0	0
02A	0	0	0	1	0	0	0
03A	0	0	1	0	0	0	0
04A	0	0	3	0	0	0	0
05A	0	0	5	0	0	0	0
06A	0	0	14	0	0	0	0
07A	0	0	34	0	0	0	0
08A	0	0	39	0	0	0	0
09A	0	0	32	0	0	0	0
10A	0	0	28	0	0	0	0
11A	0	0	26	0	0	0	0
12P	0	0	41	0	0	0	0
01P	0	0	30	0	0	0	0
02P	0	0	42	0	0	0	0
03P	0	0	42	0	0	0	0
04P	0	0	59	0	0	0	0
05P	0	0	58	0	0	0	0
06P	0	0	43	0	0	0	0
07P	0	0	39	0	0	0	0
08P	0	0	25	0	0	0	0
09P	0	0	27	0	0	0	0
10P	0	0	12	0	0	0	0
11P	0	0	5	0	0	0	0
TOT	0	0	605	9	0	0	0

STATE OF CONNECTICUT
DEPARTMENT OF TRANSPORTATION
BUREAU OF POLICY AND PLANNING
PLANNING INVENTORY AND DATA

TRAFFIC RECORDER DATA

TOWN OF NORWICH ROUTE 12 DIRECTION B

SOUTH OF 8TH STREET

DAY	SUN	MON	TUE	WED	THU	FRI	SAT
DATE	0	0	0	04/23/2008	04/24/2008	0	0
TYPE							
HOUR							

2008 ADT = 5200 ACF = NA

****

12A	0	0	0	0	57	0	0
01A	0	0	0	0	44	0	0
02A	0	0	0	0	28	0	0
03A	0	0	0	0	32	0	0
04A	0	0	0	37	0	0	0
05A	0	0	0	72	0	0	0
06A	0	0	0	159	0	0	0
07A	0	0	0	234	0	0	0
08A	0	0	0	269	0	0	0
09A	0	0	0	237	0	0	0
10A	0	0	0	239	0	0	0
11A	0	0	0	339	0	0	0
12P	0	0	0	359	0	0	0
01P	0	0	0	343	0	0	0
02P	0	0	0	424	0	0	0
03P	0	0	0	449	0	0	0
04P	0	0	0	545	0	0	0
05P	0	0	0	408	0	0	0
06P	0	0	0	355	0	0	0
07P	0	0	0	268	0	0	0
08P	0	0	0	190	0	0	0
09P	0	0	0	161	0	0	0
10P	0	0	0	98	0	0	0
11P	0	0	0	84	0	0	0
TOT	0	0	0	5270	161	0	0

STATE OF CONNECTICUT
DEPARTMENT OF TRANSPORTATION
BUREAU OF POLICY AND PLANNING
PLANNING INVENTORY AND DATA

TRAFFIC RECORDER DATA

TOWN OF NORWICH ROUTE 12 DIRECTION B

SOUTH OF CENTRAL AVENUE (N JCT)

DAY	SUN	MON	TUE	WED	THU	FRI	SAT
DATE	0	0	05/27/2008	05/28/2008	0	0	0
TYPE							
HOUR							

2008 ADT = 6300 ACF = NA

****

12A	0	0	0	72	0	0	0
01A	0	0	0	46	0	0	0
02A	0	0	0	29	0	0	0
03A	0	0	19	26	0	0	0
04A	0	0	55	0	0	0	0
05A	0	0	103	0	0	0	0
06A	0	0	218	0	0	0	0
07A	0	0	322	0	0	0	0
08A	0	0	374	0	0	0	0
09A	0	0	346	0	0	0	0
10A	0	0	377	0	0	0	0
11A	0	0	433	0	0	0	0
12P	0	0	475	0	0	0	0
01P	0	0	439	0	0	0	0
02P	0	0	533	0	0	0	0
03P	0	0	580	0	0	0	0
04P	0	0	614	0	0	0	0
05P	0	0	487	0	0	0	0
06P	0	0	355	0	0	0	0
07P	0	0	274	0	0	0	0
08P	0	0	268	0	0	0	0
09P	0	0	200	0	0	0	0
10P	0	0	134	0	0	0	0
11P	0	0	106	0	0	0	0
TOT	0	0	6712	173	0	0	0

STATE OF CONNECTICUT
DEPARTMENT OF TRANSPORTATION
BUREAU OF POLICY AND PLANNING
PLANNING INVENTORY AND DATA

TRAFFIC RECORDER DATA

TOWN OF NORWICH ROUTE 169 DIRECTION B

WEST OF HUNTERS AVENUE

DAY	SUN	MON	TUE	WED	THU	FRI	SAT
DATE	0	06/30/2008	07/01/2008	0	0	0	0
TYPE							
HOUR							
	2008 ADT = 4200		ACF = NA				
	**********						
12A	0	0	32	0	0	0	0
01A	0	0	24	0	0	0	0
02A	0	0	16	0	0	0	0
03A	0	0	13	0	0	0	0
04A	0	18	0	0	0	0	0
05A	0	56	0	0	0	0	0
06A	0	130	0	0	0	0	0
07A	0	196	0	0	0	0	0
08A	0	244	0	0	0	0	0
09A	0	285	0	0	0	0	0
10A	0	284	0	0	0	0	0
11A	0	278	0	0	0	0	0
12P	0	301	0	0	0	0	0
01P	0	308	0	0	0	0	0
02P	0	314	0	0	0	0	0
03P	0	374	0	0	0	0	0
04P	0	402	0	0	0	0	0
05P	0	345	0	0	0	0	0
06P	0	269	0	0	0	0	0
07P	0	257	0	0	0	0	0
08P	0	183	0	0	0	0	0
09P	0	157	0	0	0	0	0
10P	0	92	0	0	0	0	0
11P	0	64	0	0	0	0	0
TOT	0	4557	85	0	0	0	0

STATE OF CONNECTICUT
DEPARTMENT OF TRANSPORTATION
BUREAU OF POLICY AND PLANNING
PLANNING INVENTORY AND DATA

TRAFFIC RECORDER DATA

TOWN OF NORWICH ROUTE 32 DIRECTION B

NE OF DUNHAM STREET

DAY	SUN	MON	TUE	WED	THU	FRI	SAT
DATE	0	05/12/2008	05/13/2008	05/14/2008	0	0	0
TYPE							
HOUR							

2008 ADT = 8200 ACF = NA

****

12A	0	0	139	149	0	0	0
01A	0	0	73	72	0	0	0
02A	0	0	47	67	0	0	0
03A	0	0	57	0	0	0	0
04A	0	93	90	0	0	0	0
05A	0	129	161	0	0	0	0
06A	0	281	292	0	0	0	0
07A	0	434	498	0	0	0	0
08A	0	536	522	0	0	0	0
09A	0	503	448	0	0	0	0
10A	0	445	485	0	0	0	0
11A	0	503	519	0	0	0	0
12P	0	612	624	0	0	0	0
01P	0	563	605	0	0	0	0
02P	0	624	679	0	0	0	0
03P	0	673	726	0	0	0	0
04P	0	726	753	0	0	0	0
05P	0	604	592	0	0	0	0
06P	0	392	455	0	0	0	0
07P	0	359	390	0	0	0	0
08P	0	298	366	0	0	0	0
09P	0	274	280	0	0	0	0
10P	0	161	198	0	0	0	0
11P	0	185	174	0	0	0	0
TOT	0	8395	9173	288	0	0	0

STATE OF CONNECTICUT
DEPARTMENT OF TRANSPORTATION
BUREAU OF POLICY AND PLANNING
PLANNING INVENTORY AND DATA

TRAFFIC RECORDER DATA

TOWN OF NORWICH ROUTE DIRECTION B

CONNECTICUT AVE - SOUTH OF WISCONSIN AVE

DAY	SUN	MON	TUE	WED	THU	FRI	SAT
DATE	0	0	07/01/2008	07/02/2008	0	0	0
TYPE							
HOUR							

2008 ADT = 4600 ACF = NA

****

12A	0	0	0	33	0	0	0
01A	0	0	0	15	0	0	0
02A	0	0	0	18	0	0	0
03A	0	0	25	0	0	0	0
04A	0	0	20	0	0	0	0
05A	0	0	86	0	0	0	0
06A	0	0	207	0	0	0	0
07A	0	0	281	0	0	0	0
08A	0	0	326	0	0	0	0
09A	0	0	289	0	0	0	0
10A	0	0	224	0	0	0	0
11A	0	0	312	0	0	0	0
12P	0	0	343	0	0	0	0
01P	0	0	309	0	0	0	0
02P	0	0	322	0	0	0	0
03P	0	0	325	0	0	0	0
04P	0	0	473	0	0	0	0
05P	0	0	410	0	0	0	0
06P	0	0	372	0	0	0	0
07P	0	0	235	0	0	0	0
08P	0	0	192	0	0	0	0
09P	0	0	199	0	0	0	0
10P	0	0	53	0	0	0	0
11P	0	0	37	0	0	0	0
TOT	0	0	5040	66	0	0	0

STATE OF CONNECTICUT
DEPARTMENT OF TRANSPORTATION
BUREAU OF POLICY AND PLANNING
PLANNING INVENTORY AND DATA

TRAFFIC RECORDER DATA

TOWN OF NORWICH ROUTE DIRECTION B

DUNHAM STREET - WEST OF ALBERT STREET

DAY	SUN	MON	TUE	WED	THU	FRI	SAT
DATE	0	0	0	04/30/2008	05/01/2008	0	0
TYPE							
HOUR							

2008 ADT = 4000 ACF = NA

****

12A	0	0	0	0	44	0	0
01A	0	0	0	0	19	0	0
02A	0	0	0	0	18	0	0
03A	0	0	0	0	21	0	0
04A	0	0	0	20	0	0	0
05A	0	0	0	38	0	0	0
06A	0	0	0	91	0	0	0
07A	0	0	0	185	0	0	0
08A	0	0	0	215	0	0	0
09A	0	0	0	227	0	0	0
10A	0	0	0	249	0	0	0
11A	0	0	0	242	0	0	0
12P	0	0	0	341	0	0	0
01P	0	0	0	322	0	0	0
02P	0	0	0	327	0	0	0
03P	0	0	0	328	0	0	0
04P	0	0	0	349	0	0	0
05P	0	0	0	337	0	0	0
06P	0	0	0	268	0	0	0
07P	0	0	0	178	0	0	0
08P	0	0	0	170	0	0	0
09P	0	0	0	125	0	0	0
10P	0	0	0	77	0	0	0
11P	0	0	0	67	0	0	0
TOT	0	0	0	4156	102	0	0

STATE OF CONNECTICUT
DEPARTMENT OF TRANSPORTATION
BUREAU OF POLICY AND PLANNING
PLANNING INVENTORY AND DATA

TRAFFIC RECORDER DATA

TOWN OF NORWICH ROUTE 12 DIRECTION B

NE OF ROUTE 97

DAY	SUN	MON	TUE	WED	THU	FRI	SAT
DATE	0	0	05/27/2008	05/28/2008	0	0	0
TYPE							
HOUR							

2008 ADT = 5400 ACF = NA

****

12A	0	0	0	49	0	0	0
01A	0	0	0	32	0	0	0
02A	0	0	0	13	0	0	0
03A	0	0	0	25	0	0	0
04A	0	0	34	0	0	0	0
05A	0	0	117	0	0	0	0
06A	0	0	236	0	0	0	0
07A	0	0	273	0	0	0	0
08A	0	0	299	0	0	0	0
09A	0	0	319	0	0	0	0
10A	0	0	316	0	0	0	0
11A	0	0	357	0	0	0	0
12P	0	0	381	0	0	0	0
01P	0	0	415	0	0	0	0
02P	0	0	397	0	0	0	0
03P	0	0	474	0	0	0	0
04P	0	0	519	0	0	0	0
05P	0	0	437	0	0	0	0
06P	0	0	321	0	0	0	0
07P	0	0	242	0	0	0	0
08P	0	0	222	0	0	0	0
09P	0	0	185	0	0	0	0
10P	0	0	105	0	0	0	0
11P	0	0	73	0	0	0	0
TOT	0	0	5722	119	0	0	0

STATE OF CONNECTICUT
DEPARTMENT OF TRANSPORTATION
BUREAU OF POLICY AND PLANNING
PLANNING INVENTORY AND DATA

TRAFFIC RECORDER DATA

TOWN OF NORWICH ROUTE DIRECTION B

BROADWAY #2 - NW OF BROAD STREET

DAY	SUN	MON	TUE	WED	THU	FRI	SAT
DATE	0	07/14/2008	07/15/2008	0	0	0	0
TYPE							
HOUR							

2008 ADT = 6000 ACF = NA

****

12A	0	0	94	0	0	0	0
01A	0	0	36	0	0	0	0
02A	0	35	39	0	0	0	0
03A	0	23	0	0	0	0	0
04A	0	36	0	0	0	0	0
05A	0	102	0	0	0	0	0
06A	0	239	0	0	0	0	0
07A	0	324	0	0	0	0	0
08A	0	458	0	0	0	0	0
09A	0	354	0	0	0	0	0
10A	0	376	0	0	0	0	0
11A	0	428	0	0	0	0	0
12P	0	428	0	0	0	0	0
01P	0	433	0	0	0	0	0
02P	0	508	0	0	0	0	0
03P	0	474	0	0	0	0	0
04P	0	538	0	0	0	0	0
05P	0	439	0	0	0	0	0
06P	0	349	0	0	0	0	0
07P	0	282	0	0	0	0	0
08P	0	231	0	0	0	0	0
09P	0	161	0	0	0	0	0
10P	0	137	0	0	0	0	0
11P	0	94	0	0	0	0	0
TOT	0	6449	169	0	0	0	0

STATE OF CONNECTICUT
DEPARTMENT OF TRANSPORTATION
BUREAU OF POLICY AND PLANNING
PLANNING INVENTORY AND DATA

TRAFFIC RECORDER DATA

TOWN OF NORWICH ROUTE DIRECTION B

HUNTERS ROAD - NW OF LAPORTE DRIVE

DAY	SUN	MON	TUE	WED	THU	FRI	SAT
DATE	0	0	05/27/2008	05/28/2008	0	0	0
TYPE							
HOUR							

2008 ADT = 4700 ACF = NA

****

12A	0	0	0	38	0	0	0
01A	0	0	0	19	0	0	0
02A	0	0	0	17	0	0	0
03A	0	0	0	15	0	0	0
04A	0	0	28	0	0	0	0
05A	0	0	90	0	0	0	0
06A	0	0	157	0	0	0	0
07A	0	0	212	0	0	0	0
08A	0	0	295	0	0	0	0
09A	0	0	299	0	0	0	0
10A	0	0	316	0	0	0	0
11A	0	0	338	0	0	0	0
12P	0	0	332	0	0	0	0
01P	0	0	317	0	0	0	0
02P	0	0	382	0	0	0	0
03P	0	0	459	0	0	0	0
04P	0	0	470	0	0	0	0
05P	0	0	404	0	0	0	0
06P	0	0	267	0	0	0	0
07P	0	0	239	0	0	0	0
08P	0	0	178	0	0	0	0
09P	0	0	150	0	0	0	0
10P	0	0	75	0	0	0	0
11P	0	0	60	0	0	0	0
TOT	0	0	5068	89	0	0	0

STATE OF CONNECTICUT
DEPARTMENT OF TRANSPORTATION
BUREAU OF POLICY AND PLANNING
PLANNING INVENTORY AND DATA

TRAFFIC RECORDER DATA

TOWN OF NORWICH ROUTE DIRECTION B

FONTAINE COURT - SE OF ROUTE 169

DAY	SUN	MON	TUE	WED	THU	FRI	SAT
DATE	0	0	0	05/28/2008	05/29/2008	0	0
TYPE							
HOUR							

2008 ADT = 80 ACF = NA

****

12A	0	0	0	0	0	0	0
01A	0	0	0	0	0	0	0
02A	0	0	0	0	4	0	0
03A	0	0	0	0	0	0	0
04A	0	0	0	0	0	0	0
05A	0	0	0	2	0	0	0
06A	0	0	0	1	0	0	0
07A	0	0	0	9	0	0	0
08A	0	0	0	7	0	0	0
09A	0	0	0	6	0	0	0
10A	0	0	0	10	0	0	0
11A	0	0	0	3	0	0	0
12P	0	0	0	4	0	0	0
01P	0	0	0	2	0	0	0
02P	0	0	0	1	0	0	0
03P	0	0	0	4	0	0	0
04P	0	0	0	0	0	0	0
05P	0	0	0	9	0	0	0
06P	0	0	0	4	0	0	0
07P	0	0	0	3	0	0	0
08P	0	0	0	4	0	0	0
09P	0	0	0	8	0	0	0
10P	0	0	0	1	0	0	0
11P	0	0	0	0	0	0	0
TOT	0	0	0	78	4	0	0

STATE OF CONNECTICUT
DEPARTMENT OF TRANSPORTATION
BUREAU OF POLICY AND PLANNING
PLANNING INVENTORY AND DATA

TRAFFIC RECORDER DATA

TOWN OF NORWICH ROUTE DIRECTION B

QUARTO ROAD - SOUTH OF DONAHUE DR (E JCT)

DAY	SUN	MON	TUE	WED	THU	FRI	SAT
DATE	0	0	0	04/23/2008	04/24/2008	0	0
TYPE							
HOUR							

2008 ADT = 400 ACF = NA

****

12A	0	0	0	0	5	0	0
01A	0	0	0	0	0	0	0
02A	0	0	0	0	5	0	0
03A	0	0	0	0	4	0	0
04A	0	0	0	0	0	0	0
05A	0	0	0	4	0	0	0
06A	0	0	0	15	0	0	0
07A	0	0	0	16	0	0	0
08A	0	0	0	24	0	0	0
09A	0	0	0	21	0	0	0
10A	0	0	0	23	0	0	0
11A	0	0	0	17	0	0	0
12P	0	0	0	33	0	0	0
01P	0	0	0	20	0	0	0
02P	0	0	0	37	0	0	0
03P	0	0	0	31	0	0	0
04P	0	0	0	28	0	0	0
05P	0	0	0	49	0	0	0
06P	0	0	0	25	0	0	0
07P	0	0	0	27	0	0	0
08P	0	0	0	24	0	0	0
09P	0	0	0	15	0	0	0
10P	0	0	0	11	0	0	0
11P	0	0	0	9	0	0	0
TOT	0	0	0	429	14	0	0

STATE OF CONNECTICUT
DEPARTMENT OF TRANSPORTATION
BUREAU OF POLICY AND PLANNING
PLANNING INVENTORY AND DATA

TRAFFIC RECORDER DATA

TOWN OF NORWICH ROUTE DIRECTION B

DELMAR COURT - EAST OF ROUTE 32

DAY	SUN	MON	TUE	WED	THU	FRI	SAT
DATE	0	0	0	04/30/2008	05/01/2008	0	0
TYPE							
HOUR							

2008 ADT = 150 ACF = NA

****

12A	0	0	0	0	1	0	0
01A	0	0	0	0	2	0	0
02A	0	0	0	0	1	0	0
03A	0	0	0	0	1	0	0
04A	0	0	0	1	0	0	0
05A	0	0	0	1	0	0	0
06A	0	0	0	1	0	0	0
07A	0	0	0	0	0	0	0
08A	0	0	0	4	0	0	0
09A	0	0	0	6	0	0	0
10A	0	0	0	0	0	0	0
11A	0	0	0	7	0	0	0
12P	0	0	0	5	0	0	0
01P	0	0	0	6	0	0	0
02P	0	0	0	8	0	0	0
03P	0	0	0	21	0	0	0
04P	0	0	0	11	0	0	0
05P	0	0	0	25	0	0	0
06P	0	0	0	10	0	0	0
07P	0	0	0	4	0	0	0
08P	0	0	0	10	0	0	0
09P	0	0	0	12	0	0	0
10P	0	0	0	4	0	0	0
11P	0	0	0	2	0	0	0
TOT	0	0	0	138	5	0	0

STATE OF CONNECTICUT
DEPARTMENT OF TRANSPORTATION
BUREAU OF POLICY AND PLANNING
PLANNING INVENTORY AND DATA

TRAFFIC RECORDER DATA

TOWN OF NORWICH ROUTE DIRECTION B

WALNUT STREET - WEST OF ROUTE 12

DAY	SUN	MON	TUE	WED	THU	FRI	SAT
DATE	0	0	05/27/2008	05/28/2008	0	0	0
TYPE							
HOUR							

2008 ADT = 200 ACF = NA

****

12A	0	0	0	8	0	0	0
01A	0	0	0	9	0	0	0
02A	0	0	0	3	0	0	0
03A	0	0	4	3	0	0	0
04A	0	0	0	0	0	0	0
05A	0	0	4	0	0	0	0
06A	0	0	5	0	0	0	0
07A	0	0	7	0	0	0	0
08A	0	0	15	0	0	0	0
09A	0	0	2	0	0	0	0
10A	0	0	4	0	0	0	0
11A	0	0	3	0	0	0	0
12P	0	0	15	0	0	0	0
01P	0	0	9	0	0	0	0
02P	0	0	4	0	0	0	0
03P	0	0	15	0	0	0	0
04P	0	0	11	0	0	0	0
05P	0	0	12	0	0	0	0
06P	0	0	9	0	0	0	0
07P	0	0	8	0	0	0	0
08P	0	0	9	0	0	0	0
09P	0	0	7	0	0	0	0
10P	0	0	17	0	0	0	0
11P	0	0	11	0	0	0	0
TOT	0	0	171	23	0	0	0

STATE OF CONNECTICUT
DEPARTMENT OF TRANSPORTATION
BUREAU OF POLICY AND PLANNING
PLANNING INVENTORY AND DATA

TRAFFIC RECORDER DATA

TOWN OF NORWICH ROUTE DIRECTION B

WASHINGTON ST - N OF SR 642 (TOWN ST)

DAY	SUN	MON	TUE	WED	THU	FRI	SAT
DATE	0	07/14/2008	07/15/2008	0	0	0	0
TYPE							
HOUR							
	2008 ADT = 1700		ACF = NA				
	**********						
12A	0	0	17	0	0	0	0
01A	0	0	9	0	0	0	0
02A	0	0	6	0	0	0	0
03A	0	5	7	0	0	0	0
04A	0	8	0	0	0	0	0
05A	0	20	0	0	0	0	0
06A	0	67	0	0	0	0	0
07A	0	100	0	0	0	0	0
08A	0	129	0	0	0	0	0
09A	0	83	0	0	0	0	0
10A	0	89	0	0	0	0	0
11A	0	94	0	0	0	0	0
12P	0	122	0	0	0	0	0
01P	0	110	0	0	0	0	0
02P	0	110	0	0	0	0	0
03P	0	133	0	0	0	0	0
04P	0	158	0	0	0	0	0
05P	0	170	0	0	0	0	0
06P	0	132	0	0	0	0	0
07P	0	104	0	0	0	0	0
08P	0	84	0	0	0	0	0
09P	0	56	0	0	0	0	0
10P	0	25	0	0	0	0	0
11P	0	30	0	0	0	0	0
TOT	0	1829	39	0	0	0	0

STATE OF CONNECTICUT
DEPARTMENT OF TRANSPORTATION
BUREAU OF POLICY AND PLANNING
PLANNING INVENTORY AND DATA

TRAFFIC RECORDER DATA

TOWN OF NORWICH ROUTE DIRECTION B

LAFAYETTE STREET - SW OF ROUTE 2

DAY	SUN	MON	TUE	WED	THU	FRI	SAT
DATE	0	07/14/2008	07/15/2008	0	0	0	0
TYPE							
HOUR							

2008 ADT = 6100 ACF = NA

****

12A	0	0	60	0	0	0	0
01A	0	0	24	0	0	0	0
02A	0	0	13	0	0	0	0
03A	0	18	19	0	0	0	0
04A	0	20	0	0	0	0	0
05A	0	50	0	0	0	0	0
06A	0	131	0	0	0	0	0
07A	0	351	0	0	0	0	0
08A	0	380	0	0	0	0	0
09A	0	443	0	0	0	0	0
10A	0	431	0	0	0	0	0
11A	0	471	0	0	0	0	0
12P	0	469	0	0	0	0	0
01P	0	501	0	0	0	0	0
02P	0	551	0	0	0	0	0
03P	0	644	0	0	0	0	0
04P	0	602	0	0	0	0	0
05P	0	464	0	0	0	0	0
06P	0	301	0	0	0	0	0
07P	0	238	0	0	0	0	0
08P	0	168	0	0	0	0	0
09P	0	124	0	0	0	0	0
10P	0	85	0	0	0	0	0
11P	0	161	0	0	0	0	0
TOT	0	6603	116	0	0	0	0

STATE OF CONNECTICUT
DEPARTMENT OF TRANSPORTATION
BUREAU OF POLICY AND PLANNING
PLANNING INVENTORY AND DATA

TRAFFIC RECORDER DATA

TOWN OF NORWICH ROUTE 32 DIRECTION B

AT MONTVILLE TL

DAY	SUN	MON	TUE	WED	THU	FRI	SAT
DATE	0	0	0	04/30/2008	05/01/2008	0	0
TYPE							
HOUR							

2008 ADT = 13400 ACF = NA

****

12A	0	0	0	0	218	0	0
01A	0	0	0	0	97	0	0
02A	0	0	0	0	70	0	0
03A	0	0	0	0	91	0	0
04A	0	0	0	94	0	0	0
05A	0	0	0	218	0	0	0
06A	0	0	0	383	0	0	0
07A	0	0	0	773	0	0	0
08A	0	0	0	885	0	0	0
09A	0	0	0	765	0	0	0
10A	0	0	0	778	0	0	0
11A	0	0	0	766	0	0	0
12P	0	0	0	1001	0	0	0
01P	0	0	0	890	0	0	0
02P	0	0	0	952	0	0	0
03P	0	0	0	1091	0	0	0
04P	0	0	0	1282	0	0	0
05P	0	0	0	1033	0	0	0
06P	0	0	0	720	0	0	0
07P	0	0	0	551	0	0	0
08P	0	0	0	518	0	0	0
09P	0	0	0	423	0	0	0
10P	0	0	0	275	0	0	0
11P	0	0	0	238	0	0	0
TOT	0	0	0	13636	476	0	0

STATE OF CONNECTICUT
DEPARTMENT OF TRANSPORTATION
BUREAU OF POLICY AND PLANNING
PLANNING INVENTORY AND DATA

TRAFFIC RECORDER DATA

TOWN OF NORWICH ROUTE 642 DIRECTION B

(WEST TOWN ST) - WEST OF OTROBANDO AVE

DAY	SUN	MON	TUE	WED	THU	FRI	SAT
DATE	0	0	0	07/02/2008	07/03/2008	0	0
TYPE							
HOUR							

2008 ADT = 9500 ACF = NA

****

12A	0	0	0	0	73	0	0
01A	0	0	0	0	75	0	0
02A	0	0	0	52	0	0	0
03A	0	0	0	68	0	0	0
04A	0	0	0	119	0	0	0
05A	0	0	0	281	0	0	0
06A	0	0	0	500	0	0	0
07A	0	0	0	656	0	0	0
08A	0	0	0	658	0	0	0
09A	0	0	0	609	0	0	0
10A	0	0	0	623	0	0	0
11A	0	0	0	698	0	0	0
12P	0	0	0	694	0	0	0
01P	0	0	0	647	0	0	0
02P	0	0	0	730	0	0	0
03P	0	0	0	725	0	0	0
04P	0	0	0	756	0	0	0
05P	0	0	0	651	0	0	0
06P	0	0	0	532	0	0	0
07P	0	0	0	393	0	0	0
08P	0	0	0	375	0	0	0
09P	0	0	0	249	0	0	0
10P	0	0	0	171	0	0	0
11P	0	0	0	96	0	0	0
TOT	0	0	0	10283	148	0	0

STATE OF CONNECTICUT
DEPARTMENT OF TRANSPORTATION
BUREAU OF POLICY AND PLANNING
PLANNING INVENTORY AND DATA

TRAFFIC RECORDER DATA

TOWN OF NORWICH ROUTE 82 DIRECTION E

WEST OF SR 646 (NORTH THAMES ST)

DAY	SUN	MON	TUE	WED	THU	FRI	SAT
DATE	0	04/21/2008	04/22/2008	0	0	0	0
TYPE							
HOUR							

2008 ADT = 9200 ACF = NA

****

12A	0	0	74	0	0	0	0
01A	0	0	57	0	0	0	0
02A	0	0	29	0	0	0	0
03A	0	25	31	0	0	0	0
04A	0	39	33	0	0	0	0
05A	0	79	76	0	0	0	0
06A	0	209	192	0	0	0	0
07A	0	463	475	0	0	0	0
08A	0	564	523	0	0	0	0
09A	0	564	489	0	0	0	0
10A	0	554	0	0	0	0	0
11A	0	580	0	0	0	0	0
12P	0	642	0	0	0	0	0
01P	0	727	0	0	0	0	0
02P	0	695	0	0	0	0	0
03P	0	710	0	0	0	0	0
04P	0	696	0	0	0	0	0
05P	0	714	0	0	0	0	0
06P	0	656	0	0	0	0	0
07P	0	525	0	0	0	0	0
08P	0	441	0	0	0	0	0
09P	0	351	0	0	0	0	0
10P	0	180	0	0	0	0	0
11P	0	123	0	0	0	0	0
TOT	0	9537	1979	0	0	0	0

STATE OF CONNECTICUT
DEPARTMENT OF TRANSPORTATION
BUREAU OF POLICY AND PLANNING
PLANNING INVENTORY AND DATA

TRAFFIC RECORDER DATA

TOWN OF NORWICH ROUTE 82 DIRECTION W

WEST OF SR 646 (NORTH THAMES ST)

DAY	SUN	MON	TUE	WED	THU	FRI	SAT
DATE	0	04/21/2008	04/22/2008	0	0	0	0
TYPE							
HOUR							

2008 ADT = 9500 ACF = NA

****

12A	0	0	101	0	0	0	0
01A	0	0	68	0	0	0	0
02A	0	0	38	0	0	0	0
03A	0	40	38	0	0	0	0
04A	0	71	56	0	0	0	0
05A	0	106	104	0	0	0	0
06A	0	238	256	0	0	0	0
07A	0	443	406	0	0	0	0
08A	0	522	509	0	0	0	0
09A	0	530	552	0	0	0	0
10A	0	551	0	0	0	0	0
11A	0	665	0	0	0	0	0
12P	0	755	0	0	0	0	0
01P	0	658	0	0	0	0	0
02P	0	737	0	0	0	0	0
03P	0	818	0	0	0	0	0
04P	0	836	0	0	0	0	0
05P	0	783	0	0	0	0	0
06P	0	529	0	0	0	0	0
07P	0	504	0	0	0	0	0
08P	0	436	0	0	0	0	0
09P	0	298	0	0	0	0	0
10P	0	189	0	0	0	0	0
11P	0	124	0	0	0	0	0
TOT	0	9833	2128	0	0	0	0

STATE OF CONNECTICUT
DEPARTMENT OF TRANSPORTATION
BUREAU OF POLICY AND PLANNING
PLANNING INVENTORY AND DATA

TRAFFIC RECORDER DATA

TOWN OF NORWICH ROUTE 82 DIRECTION E

(1W EB) - EAST OF SR 646 (NORTH THAMES ST)

DAY	SUN	MON	TUE	WED	THU	FRI	SAT
DATE	0	04/28/2008	04/29/2008	0	0	0	0
TYPE							
HOUR							

2008 ADT = 9400 ACF = NA

****

12A	0	0	83	0	0	0	0
01A	0	0	67	0	0	0	0
02A	0	0	63	0	0	0	0
03A	0	0	52	0	0	0	0
04A	0	87	72	0	0	0	0
05A	0	119	135	0	0	0	0
06A	0	220	210	0	0	0	0
07A	0	480	491	0	0	0	0
08A	0	593	603	0	0	0	0
09A	0	558	578	0	0	0	0
10A	0	601	598	0	0	0	0
11A	0	665	0	0	0	0	0
12P	0	684	0	0	0	0	0
01P	0	654	0	0	0	0	0
02P	0	692	0	0	0	0	0
03P	0	710	0	0	0	0	0
04P	0	741	0	0	0	0	0
05P	0	679	0	0	0	0	0
06P	0	603	0	0	0	0	0
07P	0	464	0	0	0	0	0
08P	0	371	0	0	0	0	0
09P	0	320	0	0	0	0	0
10P	0	197	0	0	0	0	0
11P	0	176	0	0	0	0	0
TOT	0	9614	2952	0	0	0	0

STATE OF CONNECTICUT
DEPARTMENT OF TRANSPORTATION
BUREAU OF POLICY AND PLANNING
PLANNING INVENTORY AND DATA

TRAFFIC RECORDER DATA

TOWN OF NORWICH ROUTE 82 DIRECTION W

(1W WB) - NE OF SR 646 (NORTH THAMES ST)

DAY	SUN	MON	TUE	WED	THU	FRI	SAT
DATE	0	04/21/2008	04/22/2008	0	0	0	0
TYPE							
HOUR							
	2008 ADT = 12500		ACF = NA				
	**********						
12A	0	0	129	0	0	0	0
01A	0	0	88	0	0	0	0
02A	0	0	49	0	0	0	0
03A	0	58	65	0	0	0	0
04A	0	126	104	0	0	0	0
05A	0	154	168	0	0	0	0
06A	0	398	390	0	0	0	0
07A	0	679	648	0	0	0	0
08A	0	751	771	0	0	0	0
09A	0	725	738	0	0	0	0
10A	0	724	0	0	0	0	0
11A	0	863	0	0	0	0	0
12P	0	990	0	0	0	0	0
01P	0	840	0	0	0	0	0
02P	0	959	0	0	0	0	0
03P	0	1017	0	0	0	0	0
04P	0	984	0	0	0	0	0
05P	0	945	0	0	0	0	0
06P	0	637	0	0	0	0	0
07P	0	618	0	0	0	0	0
08P	0	569	0	0	0	0	0
09P	0	385	0	0	0	0	0
10P	0	248	0	0	0	0	0
11P	0	193	0	0	0	0	0
TOT	0	12863	3150	0	0	0	0

STATE OF CONNECTICUT
DEPARTMENT OF TRANSPORTATION
BUREAU OF POLICY AND PLANNING
PLANNING INVENTORY AND DATA

TRAFFIC RECORDER DATA

TOWN OF NORWICH ROUTE 646 DIRECTION B

(NORTH THAMES ST) - NW OF ROUTE 82 (E JCT)

DAY	SUN	MON	TUE	WED	THU	FRI	SAT
DATE	0	04/21/2008	04/22/2008	0	0	0	0
TYPE							
HOUR							

2008 ADT = 3500 ACF = NA

****

12A	0	0	23	0	0	0	0
01A	0	0	9	0	0	0	0
02A	0	0	6	0	0	0	0
03A	0	7	5	0	0	0	0
04A	0	2	8	0	0	0	0
05A	0	24	29	0	0	0	0
06A	0	166	155	0	0	0	0
07A	0	239	232	0	0	0	0
08A	0	261	266	0	0	0	0
09A	0	228	207	0	0	0	0
10A	0	214	0	0	0	0	0
11A	0	265	0	0	0	0	0
12P	0	280	0	0	0	0	0
01P	0	229	0	0	0	0	0
02P	0	285	0	0	0	0	0
03P	0	303	0	0	0	0	0
04P	0	283	0	0	0	0	0
05P	0	234	0	0	0	0	0
06P	0	163	0	0	0	0	0
07P	0	153	0	0	0	0	0
08P	0	150	0	0	0	0	0
09P	0	96	0	0	0	0	0
10P	0	57	0	0	0	0	0
11P	0	41	0	0	0	0	0
TOT	0	3680	940	0	0	0	0

STATE OF CONNECTICUT
DEPARTMENT OF TRANSPORTATION
BUREAU OF POLICY AND PLANNING
PLANNING INVENTORY AND DATA

TRAFFIC RECORDER DATA

TOWN OF NORWICH ROUTE 2 DIRECTION N

NW OF ROUTE 82 (E JCT)

DAY	SUN	MON	TUE	WED	THU	FRI	SAT
DATE	0	04/21/2008	04/22/2008	0	0	0	0
TYPE							
HOUR							

2008 ADT = 14900 ACF = NA

****

12A	0	0	207	0	0	0	0
01A	0	0	136	0	0	0	0
02A	0	0	72	0	0	0	0
03A	0	0	78	0	0	0	0
04A	0	140	122	0	0	0	0
05A	0	185	204	0	0	0	0
06A	0	443	421	0	0	0	0
07A	0	776	725	0	0	0	0
08A	0	870	879	0	0	0	0
09A	0	836	852	0	0	0	0
10A	0	850	0	0	0	0	0
11A	0	955	0	0	0	0	0
12P	0	1108	0	0	0	0	0
01P	0	1027	0	0	0	0	0
02P	0	1106	0	0	0	0	0
03P	0	1238	0	0	0	0	0
04P	0	1276	0	0	0	0	0
05P	0	1224	0	0	0	0	0
06P	0	785	0	0	0	0	0
07P	0	704	0	0	0	0	0
08P	0	651	0	0	0	0	0
09P	0	455	0	0	0	0	0
10P	0	316	0	0	0	0	0
11P	0	247	0	0	0	0	0
TOT	0	15192	3696	0	0	0	0

STATE OF CONNECTICUT
DEPARTMENT OF TRANSPORTATION
BUREAU OF POLICY AND PLANNING
PLANNING INVENTORY AND DATA

TRAFFIC RECORDER DATA

TOWN OF NORWICH ROUTE 2 DIRECTION S

NW OF ROUTE 82 (E JCT)

DAY	SUN	MON	TUE	WED	THU	FRI	SAT
DATE	0	04/21/2008	04/22/2008	0	0	0	0
TYPE							
HOUR							

2008 ADT = 4100 ACF = NA

****

12A	0	0	33	0	0	0	0
01A	0	0	15	0	0	0	0
02A	0	0	17	0	0	0	0
03A	0	0	17	0	0	0	0
04A	0	28	26	0	0	0	0
05A	0	102	99	0	0	0	0
06A	0	269	275	0	0	0	0
07A	0	314	340	0	0	0	0
08A	0	351	349	0	0	0	0
09A	0	283	259	0	0	0	0
10A	0	255	0	0	0	0	0
11A	0	277	0	0	0	0	0
12P	0	262	0	0	0	0	0
01P	0	253	0	0	0	0	0
02P	0	302	0	0	0	0	0
03P	0	243	0	0	0	0	0
04P	0	256	0	0	0	0	0
05P	0	237	0	0	0	0	0
06P	0	198	0	0	0	0	0
07P	0	190	0	0	0	0	0
08P	0	122	0	0	0	0	0
09P	0	118	0	0	0	0	0
10P	0	71	0	0	0	0	0
11P	0	72	0	0	0	0	0
TOT	0	4203	1430	0	0	0	0

STATE OF CONNECTICUT
DEPARTMENT OF TRANSPORTATION
BUREAU OF POLICY AND PLANNING
PLANNING INVENTORY AND DATA

TRAFFIC RECORDER DATA

TOWN OF NORWICH ROUTE 2 DIRECTION B

NW OF ROUTE 82 (W JCT)

DAY	SUN	MON	TUE	WED	THU	FRI	SAT
DATE	0	04/21/2008	04/22/2008	0	0	0	0
TYPE							
HOUR							

2008 ADT = 12900 ACF = NA

****

12A	0	0	157	0	0	0	0
01A	0	0	96	0	0	0	0
02A	0	0	55	0	0	0	0
03A	0	0	74	0	0	0	0
04A	0	102	86	0	0	0	0
05A	0	228	242	0	0	0	0
06A	0	572	548	0	0	0	0
07A	0	860	805	0	0	0	0
08A	0	896	855	0	0	0	0
09A	0	782	747	0	0	0	0
10A	0	730	0	0	0	0	0
11A	0	848	0	0	0	0	0
12P	0	816	0	0	0	0	0
01P	0	804	0	0	0	0	0
02P	0	933	0	0	0	0	0
03P	0	1015	0	0	0	0	0
04P	0	976	0	0	0	0	0
05P	0	927	0	0	0	0	0
06P	0	696	0	0	0	0	0
07P	0	604	0	0	0	0	0
08P	0	516	0	0	0	0	0
09P	0	354	0	0	0	0	0
10P	0	254	0	0	0	0	0
11P	0	233	0	0	0	0	0
TOT	0	13146	3665	0	0	0	0

STATE OF CONNECTICUT
DEPARTMENT OF TRANSPORTATION
BUREAU OF POLICY AND PLANNING
PLANNING INVENTORY AND DATA

TRAFFIC RECORDER DATA

TOWN OF NORWICH ROUTE 97 DIRECTION B

NORTH OF I-395 NB ON RAMP

DAY	SUN	MON	TUE	WED	THU	FRI	SAT
DATE	0	06/30/2008	07/01/2008	0	0	0	0
TYPE							
HOUR							

2008 ADT = 8400 ACF = NA

****

12A	0	0	131	0	0	0	0
01A	0	0	43	0	0	0	0
02A	0	0	45	0	0	0	0
03A	0	0	40	0	0	0	0
04A	0	61	0	0	0	0	0
05A	0	168	0	0	0	0	0
06A	0	356	0	0	0	0	0
07A	0	456	0	0	0	0	0
08A	0	446	0	0	0	0	0
09A	0	428	0	0	0	0	0
10A	0	443	0	0	0	0	0
11A	0	490	0	0	0	0	0
12P	0	584	0	0	0	0	0
01P	0	508	0	0	0	0	0
02P	0	613	0	0	0	0	0
03P	0	777	0	0	0	0	0
04P	0	824	0	0	0	0	0
05P	0	754	0	0	0	0	0
06P	0	560	0	0	0	0	0
07P	0	433	0	0	0	0	0
08P	0	419	0	0	0	0	0
09P	0	328	0	0	0	0	0
10P	0	225	0	0	0	0	0
11P	0	199	0	0	0	0	0
TOT	0	9072	259	0	0	0	0

STATE OF CONNECTICUT
DEPARTMENT OF TRANSPORTATION
BUREAU OF POLICY AND PLANNING
PLANNING INVENTORY AND DATA

TRAFFIC RECORDER DATA

TOWN OF NORWICH ROUTE 642 DIRECTION B

(WEST TOWN ST)-NW OF I-395 NB OFF RMP(X82)

DAY	SUN	MON	TUE	WED	THU	FRI	SAT
DATE	0	07/07/2008	07/08/2008	0	0	0	0
TYPE							
HOUR							

2008 ADT = 13600 ACF = NA

****

12A	0	0	141	0	0	0	0
01A	0	0	82	0	0	0	0
02A	0	0	50	0	0	0	0
03A	0	49	0	0	0	0	0
04A	0	93	0	0	0	0	0
05A	0	254	0	0	0	0	0
06A	0	431	0	0	0	0	0
07A	0	724	0	0	0	0	0
08A	0	833	0	0	0	0	0
09A	0	952	0	0	0	0	0
10A	0	977	0	0	0	0	0
11A	0	1004	0	0	0	0	0
12P	0	1097	0	0	0	0	0
01P	0	1106	0	0	0	0	0
02P	0	1122	0	0	0	0	0
03P	0	1155	0	0	0	0	0
04P	0	1173	0	0	0	0	0
05P	0	967	0	0	0	0	0
06P	0	741	0	0	0	0	0
07P	0	601	0	0	0	0	0
08P	0	512	0	0	0	0	0
09P	0	370	0	0	0	0	0
10P	0	270	0	0	0	0	0
11P	0	214	0	0	0	0	0
TOT	0	14645	273	0	0	0	0

STATE OF CONNECTICUT
DEPARTMENT OF TRANSPORTATION
BUREAU OF POLICY AND PLANNING
PLANNING INVENTORY AND DATA

TRAFFIC RECORDER DATA

TOWN OF NORWICH ROUTE 82 DIRECTION E

NE OF I-395 SB ON RAMP

DAY	SUN	MON	TUE	WED	THU	FRI	SAT
DATE	0	05/12/2008	05/13/2008	05/14/2008	0	0	0
TYPE							
HOUR							

2008 ADT = 9200 ACF = NA

****

12A	0	0	37	35	0	0	0
01A	0	0	29	36	0	0	0
02A	0	0	18	17	0	0	0
03A	0	0	18	0	0	0	0
04A	0	43	42	0	0	0	0
05A	0	107	121	0	0	0	0
06A	0	407	387	0	0	0	0
07A	0	637	646	0	0	0	0
08A	0	694	738	0	0	0	0
09A	0	575	662	0	0	0	0
10A	0	650	700	0	0	0	0
11A	0	679	679	0	0	0	0
12P	0	734	764	0	0	0	0
01P	0	657	797	0	0	0	0
02P	0	662	736	0	0	0	0
03P	0	728	782	0	0	0	0
04P	0	739	783	0	0	0	0
05P	0	687	683	0	0	0	0
06P	0	552	577	0	0	0	0
07P	0	372	429	0	0	0	0
08P	0	295	336	0	0	0	0
09P	0	176	199	0	0	0	0
10P	0	128	117	0	0	0	0
11P	0	91	87	0	0	0	0
TOT	0	9613	10367	88	0	0	0

STATE OF CONNECTICUT
DEPARTMENT OF TRANSPORTATION
BUREAU OF POLICY AND PLANNING
PLANNING INVENTORY AND DATA

TRAFFIC RECORDER DATA

TOWN OF NORWICH ROUTE 82 DIRECTION W

NE OF I-395 SB ON RAMP

DAY	SUN	MON	TUE	WED	THU	FRI	SAT
DATE	0	05/12/2008	05/13/2008	05/14/2008	0	0	0
TYPE							
HOUR							

2008 ADT = 10600 ACF = NA

****

12A	0	0	91	89	0	0	0
01A	0	0	37	51	0	0	0
02A	0	0	47	22	0	0	0
03A	0	0	42	0	0	0	0
04A	0	55	59	0	0	0	0
05A	0	185	165	0	0	0	0
06A	0	334	358	0	0	0	0
07A	0	530	645	0	0	0	0
08A	0	603	652	0	0	0	0
09A	0	634	669	0	0	0	0
10A	0	688	719	0	0	0	0
11A	0	742	807	0	0	0	0
12P	0	758	805	0	0	0	0
01P	0	785	851	0	0	0	0
02P	0	851	941	0	0	0	0
03P	0	916	1016	0	0	0	0
04P	0	887	957	0	0	0	0
05P	0	878	827	0	0	0	0
06P	0	630	658	0	0	0	0
07P	0	515	541	0	0	0	0
08P	0	363	458	0	0	0	0
09P	0	250	317	0	0	0	0
10P	0	147	168	0	0	0	0
11P	0	122	126	0	0	0	0
TOT	0	10873	11956	162	0	0	0

STATE OF CONNECTICUT
DEPARTMENT OF TRANSPORTATION
BUREAU OF POLICY AND PLANNING
PLANNING INVENTORY AND DATA

TRAFFIC RECORDER DATA

TOWN OF NORWICH ROUTE DIRECTION B

FITCHVILLE ROAD - NW OF YANTIC LANE

DAY	SUN	MON	TUE	WED	THU	FRI	SAT
DATE	0	0	0	07/02/2008	07/03/2008	0	0
TYPE							
HOUR							

2008 ADT = 1700 ACF = NA

****

12A	0	0	0	0	14	0	0
01A	0	0	0	0	17	0	0
02A	0	0	0	8	7	0	0
03A	0	0	0	10	0	0	0
04A	0	0	0	21	0	0	0
05A	0	0	0	38	0	0	0
06A	0	0	0	79	0	0	0
07A	0	0	0	81	0	0	0
08A	0	0	0	129	0	0	0
09A	0	0	0	91	0	0	0
10A	0	0	0	106	0	0	0
11A	0	0	0	100	0	0	0
12P	0	0	0	114	0	0	0
01P	0	0	0	134	0	0	0
02P	0	0	0	113	0	0	0
03P	0	0	0	105	0	0	0
04P	0	0	0	130	0	0	0
05P	0	0	0	146	0	0	0
06P	0	0	0	133	0	0	0
07P	0	0	0	92	0	0	0
08P	0	0	0	84	0	0	0
09P	0	0	0	55	0	0	0
10P	0	0	0	46	0	0	0
11P	0	0	0	21	0	0	0
TOT	0	0	0	1836	38	0	0

STATE OF CONNECTICUT
DEPARTMENT OF TRANSPORTATION
BUREAU OF POLICY AND PLANNING
PLANNING INVENTORY AND DATA

TRAFFIC RECORDER DATA

TOWN OF NORWICH ROUTE 914 DIRECTION B

(OTROBANDO AVE) - WEST OF NEW LONDON TPKE

DAY	SUN	MON	TUE	WED	THU	FRI	SAT
DATE	0	0	07/08/2008	07/09/2008	0	0	0
TYPE							
HOUR							

2008 ADT = 5700 ACF = NA

****

12A	0	0	0	44	0	0	0
01A	0	0	0	15	0	0	0
02A	0	0	19	13	0	0	0
03A	0	0	20	0	0	0	0
04A	0	0	38	0	0	0	0
05A	0	0	66	0	0	0	0
06A	0	0	198	0	0	0	0
07A	0	0	277	0	0	0	0
08A	0	0	349	0	0	0	0
09A	0	0	342	0	0	0	0
10A	0	0	392	0	0	0	0
11A	0	0	415	0	0	0	0
12P	0	0	452	0	0	0	0
01P	0	0	438	0	0	0	0
02P	0	0	428	0	0	0	0
03P	0	0	578	0	0	0	0
04P	0	0	616	0	0	0	0
05P	0	0	546	0	0	0	0
06P	0	0	346	0	0	0	0
07P	0	0	265	0	0	0	0
08P	0	0	167	0	0	0	0
09P	0	0	139	0	0	0	0
10P	0	0	78	0	0	0	0
11P	0	0	74	0	0	0	0
TOT	0	0	6243	72	0	0	0

STATE OF CONNECTICUT
DEPARTMENT OF TRANSPORTATION
BUREAU OF POLICY AND PLANNING
PLANNING INVENTORY AND DATA

TRAFFIC RECORDER DATA

TOWN OF NORWICH ROUTE 82 DIRECTION B

NE OF MONTVILLE ROAD

DAY	SUN	MON	TUE	WED	THU	FRI	SAT
DATE	0	0	0	0	05/22/2008	05/23/2008	0
TYPE							
HOUR							

2008 ADT = 16900 ACF = 0.99

****

12A	0	0	0	0	0	52	0
01A	0	0	0	0	0	44	0
02A	0	0	0	0	61	40	0
03A	0	0	0	0	62	0	0
04A	0	0	0	0	86	0	0
05A	0	0	0	0	184	0	0
06A	0	0	0	0	422	0	0
07A	0	0	0	0	959	0	0
08A	0	0	0	0	1078	0	0
09A	0	0	0	0	1068	0	0
10A	0	0	0	0	1219	0	0
11A	0	0	0	0	1181	0	0
12P	0	0	0	0	1343	0	0
01P	0	0	0	0	1370	0	0
02P	0	0	0	0	1416	0	0
03P	0	0	0	0	1441	0	0
04P	0	0	0	0	1586	0	0
05P	0	0	0	0	1611	0	0
06P	0	0	0	0	1192	0	0
07P	0	0	0	0	870	0	0
08P	0	0	0	0	679	0	0
09P	0	0	0	0	375	0	0
10P	0	0	0	0	176	0	0
11P	0	0	0	0	91	0	0
TOT	0	0	0	0	18470	136	0

STATE OF CONNECTICUT
DEPARTMENT OF TRANSPORTATION
BUREAU OF POLICY AND PLANNING
PLANNING INVENTORY AND DATA

TRAFFIC RECORDER DATA

TOWN OF NORWICH ROUTE DIRECTION B

CANTERBURY TURNPIKE - NORTH OF ANNADEL RD

DAY	SUN	MON	TUE	WED	THU	FRI	SAT
DATE	0	06/30/2008	07/01/2008	0	0	0	0
TYPE							
HOUR							

2008 ADT = 1700 ACF = NA

****

12A	0	0	23	0	0	0	0
01A	0	0	4	0	0	0	0
02A	0	0	3	0	0	0	0
03A	0	0	7	0	0	0	0
04A	0	8	0	0	0	0	0
05A	0	25	0	0	0	0	0
06A	0	59	0	0	0	0	0
07A	0	90	0	0	0	0	0
08A	0	97	0	0	0	0	0
09A	0	94	0	0	0	0	0
10A	0	99	0	0	0	0	0
11A	0	120	0	0	0	0	0
12P	0	116	0	0	0	0	0
01P	0	106	0	0	0	0	0
02P	0	112	0	0	0	0	0
03P	0	135	0	0	0	0	0
04P	0	156	0	0	0	0	0
05P	0	134	0	0	0	0	0
06P	0	125	0	0	0	0	0
07P	0	106	0	0	0	0	0
08P	0	108	0	0	0	0	0
09P	0	50	0	0	0	0	0
10P	0	40	0	0	0	0	0
11P	0	29	0	0	0	0	0
TOT	0	1809	37	0	0	0	0

STATE OF CONNECTICUT
DEPARTMENT OF TRANSPORTATION
BUREAU OF POLICY AND PLANNING
PLANNING INVENTORY AND DATA

TRAFFIC RECORDER DATA

TOWN OF NORWICH ROUTE DIRECTION B

EAST TOWN STREET - NE OF SR 642(TOWN ST)

DAY	SUN	MON	TUE	WED	THU	FRI	SAT
DATE	0	07/21/2008	07/22/2008	0	0	0	0
TYPE							
HOUR							
	2008 ADT = 1700		ACF = NA				
	**********						
12A	0	0	3	0	0	0	0
01A	0	0	0	0	0	0	0
02A	0	0	1	0	0	0	0
03A	0	14	0	0	0	0	0
04A	0	15	0	0	0	0	0
05A	0	47	0	0	0	0	0
06A	0	68	0	0	0	0	0
07A	0	175	0	0	0	0	0
08A	0	204	0	0	0	0	0
09A	0	230	0	0	0	0	0
10A	0	256	0	0	0	0	0
11A	0	253	0	0	0	0	0
12P	0	169	0	0	0	0	0
01P	0	58	0	0	0	0	0
02P	0	65	0	0	0	0	0
03P	0	82	0	0	0	0	0
04P	0	71	0	0	0	0	0
05P	0	52	0	0	0	0	0
06P	0	32	0	0	0	0	0
07P	0	29	0	0	0	0	0
08P	0	16	0	0	0	0	0
09P	0	6	0	0	0	0	0
10P	0	5	0	0	0	0	0
11P	0	2	0	0	0	0	0
TOT	0	1849	4	0	0	0	0

STATE OF CONNECTICUT
DEPARTMENT OF TRANSPORTATION
BUREAU OF POLICY AND PLANNING
PLANNING INVENTORY AND DATA

TRAFFIC RECORDER DATA

TOWN OF NORWICH ROUTE DIRECTION B

FRANKLIN STREET - NORTH OF WILLOW STREET

DAY	SUN	MON	TUE	WED	THU	FRI	SAT
DATE	0	04/21/2008	04/22/2008	0	0	0	0
TYPE							
HOUR							
	2008 ADT = 6100		ACF = NA				
	**********						
12A	0	0	87	0	0	0	0
01A	0	0	54	0	0	0	0
02A	0	0	51	0	0	0	0
03A	0	0	39	0	0	0	0
04A	0	34	38	0	0	0	0
05A	0	78	79	0	0	0	0
06A	0	152	140	0	0	0	0
07A	0	285	274	0	0	0	0
08A	0	337	335	0	0	0	0
09A	0	290	320	0	0	0	0
10A	0	315	313	0	0	0	0
11A	0	362	0	0	0	0	0
12P	0	420	0	0	0	0	0
01P	0	413	0	0	0	0	0
02P	0	418	0	0	0	0	0
03P	0	498	0	0	0	0	0
04P	0	508	0	0	0	0	0
05P	0	522	0	0	0	0	0
06P	0	350	0	0	0	0	0
07P	0	352	0	0	0	0	0
08P	0	315	0	0	0	0	0
09P	0	250	0	0	0	0	0
10P	0	143	0	0	0	0	0
11P	0	132	0	0	0	0	0
TOT	0	6174	1730	0	0	0	0

STATE OF CONNECTICUT
DEPARTMENT OF TRANSPORTATION
BUREAU OF POLICY AND PLANNING
PLANNING INVENTORY AND DATA

TRAFFIC RECORDER DATA

TOWN OF NORWICH ROUTE DIRECTION B

HUNTINGTON AVENUE - WEST OF PLAIN HILL RD

DAY	SUN	MON	TUE	WED	THU	FRI	SAT
DATE	0	07/07/2008	07/08/2008	0	0	0	0
TYPE							
HOUR							

2008 ADT = 6000 ACF = NA

****

12A	0	0	53	0	0	0	0
01A	0	0	48	0	0	0	0
02A	0	0	14	0	0	0	0
03A	0	0	5	0	0	0	0
04A	0	25	0	0	0	0	0
05A	0	86	0	0	0	0	0
06A	0	142	0	0	0	0	0
07A	0	254	0	0	0	0	0
08A	0	313	0	0	0	0	0
09A	0	330	0	0	0	0	0
10A	0	433	0	0	0	0	0
11A	0	382	0	0	0	0	0
12P	0	548	0	0	0	0	0
01P	0	409	0	0	0	0	0
02P	0	497	0	0	0	0	0
03P	0	444	0	0	0	0	0
04P	0	606	0	0	0	0	0
05P	0	543	0	0	0	0	0
06P	0	440	0	0	0	0	0
07P	0	408	0	0	0	0	0
08P	0	255	0	0	0	0	0
09P	0	190	0	0	0	0	0
10P	0	93	0	0	0	0	0
11P	0	65	0	0	0	0	0
TOT	0	6463	120	0	0	0	0

STATE OF CONNECTICUT
DEPARTMENT OF TRANSPORTATION
BUREAU OF POLICY AND PLANNING
PLANNING INVENTORY AND DATA

TRAFFIC RECORDER DATA

TOWN OF NORWICH ROUTE DIRECTION B

SMITH AVENUE - WEST OF BURTON AVENUE

DAY	SUN	MON	TUE	WED	THU	FRI	SAT
DATE	0	0	0	04/23/2008	04/24/2008	0	0
TYPE							
HOUR							

2008 ADT = 4300 ACF = NA

****

12A	0	0	0	0	53	0	0
01A	0	0	0	0	17	0	0
02A	0	0	0	0	16	0	0
03A	0	0	0	0	17	0	0
04A	0	0	0	24	0	0	0
05A	0	0	0	65	0	0	0
06A	0	0	0	171	0	0	0
07A	0	0	0	252	0	0	0
08A	0	0	0	235	0	0	0
09A	0	0	0	216	0	0	0
10A	0	0	0	218	0	0	0
11A	0	0	0	221	0	0	0
12P	0	0	0	261	0	0	0
01P	0	0	0	258	0	0	0
02P	0	0	0	302	0	0	0
03P	0	0	0	369	0	0	0
04P	0	0	0	432	0	0	0
05P	0	0	0	424	0	0	0
06P	0	0	0	329	0	0	0
07P	0	0	0	229	0	0	0
08P	0	0	0	182	0	0	0
09P	0	0	0	120	0	0	0
10P	0	0	0	104	0	0	0
11P	0	0	0	57	0	0	0
TOT	0	0	0	4469	103	0	0

STATE OF CONNECTICUT
DEPARTMENT OF TRANSPORTATION
BUREAU OF POLICY AND PLANNING
PLANNING INVENTORY AND DATA

TRAFFIC RECORDER DATA

TOWN OF NORWICH ROUTE DIRECTION B

WINNENDEN ROAD - AT FRANKLIN TL

DAY	SUN	MON	TUE	WED	THU	FRI	SAT
DATE	0	0	07/01/2008	07/02/2008	0	0	0
TYPE							
HOUR							

2008 ADT = 2700 ACF = NA

****

12A	0	0	0	20	0	0	0
01A	0	0	0	5	0	0	0
02A	0	0	0	7	0	0	0
03A	0	0	3	0	0	0	0
04A	0	0	28	0	0	0	0
05A	0	0	51	0	0	0	0
06A	0	0	138	0	0	0	0
07A	0	0	243	0	0	0	0
08A	0	0	192	0	0	0	0
09A	0	0	169	0	0	0	0
10A	0	0	121	0	0	0	0
11A	0	0	183	0	0	0	0
12P	0	0	268	0	0	0	0
01P	0	0	167	0	0	0	0
02P	0	0	187	0	0	0	0
03P	0	0	231	0	0	0	0
04P	0	0	259	0	0	0	0
05P	0	0	228	0	0	0	0
06P	0	0	162	0	0	0	0
07P	0	0	88	0	0	0	0
08P	0	0	78	0	0	0	0
09P	0	0	133	0	0	0	0
10P	0	0	27	0	0	0	0
11P	0	0	23	0	0	0	0
TOT	0	0	2979	32	0	0	0

STATE OF CONNECTICUT
DEPARTMENT OF TRANSPORTATION
BUREAU OF POLICY AND PLANNING
PLANNING INVENTORY AND DATA

TRAFFIC RECORDER DATA

TOWN OF NORWICH ROUTE DIRECTION S

BROADWAY #1 (1 WAY SB)-NORTH OF MAIN ST #2

DAY	SUN	MON	TUE	WED	THU	FRI	SAT
DATE	0	04/21/2008	04/22/2008	0	0	0	0
TYPE							
HOUR							

2008 ADT = 5700 ACF = NA

****

12A	0	0	55	0	0	0	0
01A	0	0	64	0	0	0	0
02A	0	0	45	0	0	0	0
03A	0	0	35	0	0	0	0
04A	0	45	34	0	0	0	0
05A	0	87	104	0	0	0	0
06A	0	195	180	0	0	0	0
07A	0	308	278	0	0	0	0
08A	0	379	394	0	0	0	0
09A	0	382	390	0	0	0	0
10A	0	374	402	0	0	0	0
11A	0	409	0	0	0	0	0
12P	0	88	0	0	0	0	0
01P	0	306	0	0	0	0	0
02P	0	479	0	0	0	0	0
03P	0	517	0	0	0	0	0
04P	0	415	0	0	0	0	0
05P	0	457	0	0	0	0	0
06P	0	328	0	0	0	0	0
07P	0	351	0	0	0	0	0
08P	0	265	0	0	0	0	0
09P	0	237	0	0	0	0	0
10P	0	119	0	0	0	0	0
11P	0	106	0	0	0	0	0
TOT	0	5847	1981	0	0	0	0

STATE OF CONNECTICUT
DEPARTMENT OF TRANSPORTATION
BUREAU OF POLICY AND PLANNING
PLANNING INVENTORY AND DATA

TRAFFIC RECORDER DATA

TOWN OF NORWICH ROUTE DIRECTION B

NEW LONDON TPKE-N OF RT 2 WB OFF RMP(X29)

DAY	SUN	MON	TUE	WED	THU	FRI	SAT
DATE	0	0	07/08/2008	07/09/2008	0	0	0
TYPE							
HOUR							

2008 ADT = 7800 ACF = NA

****

12A	0	0	0	28	0	0	0
01A	0	0	0	23	0	0	0
02A	0	0	14	11	0	0	0
03A	0	0	8	0	0	0	0
04A	0	0	16	0	0	0	0
05A	0	0	78	0	0	0	0
06A	0	0	170	0	0	0	0
07A	0	0	323	0	0	0	0
08A	0	0	453	0	0	0	0
09A	0	0	515	0	0	0	0
10A	0	0	612	0	0	0	0
11A	0	0	660	0	0	0	0
12P	0	0	674	0	0	0	0
01P	0	0	672	0	0	0	0
02P	0	0	662	0	0	0	0
03P	0	0	712	0	0	0	0
04P	0	0	781	0	0	0	0
05P	0	0	640	0	0	0	0
06P	0	0	464	0	0	0	0
07P	0	0	370	0	0	0	0
08P	0	0	294	0	0	0	0
09P	0	0	191	0	0	0	0
10P	0	0	100	0	0	0	0
11P	0	0	63	0	0	0	0
TOT	0	0	8472	62	0	0	0

STATE OF CONNECTICUT
DEPARTMENT OF TRANSPORTATION
BUREAU OF POLICY AND PLANNING
PLANNING INVENTORY AND DATA

TRAFFIC RECORDER DATA

TOWN OF NORWICH ROUTE DIRECTION B

NEW LONDON TPKE-SOUTH OF DUDLEY ST (S JCT)

DAY	SUN	MON	TUE	WED	THU	FRI	SAT
DATE	0	0	07/08/2008	07/09/2008	0	0	0
TYPE							
HOUR							
	2008 ADT = 6700		ACF = NA				
	**********						
12A	0	0	0	58	0	0	0
01A	0	0	0	23	0	0	0
02A	0	0	0	11	0	0	0
03A	0	0	18	0	0	0	0
04A	0	0	37	0	0	0	0
05A	0	0	92	0	0	0	0
06A	0	0	223	0	0	0	0
07A	0	0	315	0	0	0	0
08A	0	0	448	0	0	0	0
09A	0	0	459	0	0	0	0
10A	0	0	514	0	0	0	0
11A	0	0	506	0	0	0	0
12P	0	0	558	0	0	0	0
01P	0	0	510	0	0	0	0
02P	0	0	504	0	0	0	0
03P	0	0	592	0	0	0	0
04P	0	0	618	0	0	0	0
05P	0	0	512	0	0	0	0
06P	0	0	410	0	0	0	0
07P	0	0	288	0	0	0	0
08P	0	0	246	0	0	0	0
09P	0	0	194	0	0	0	0
10P	0	0	123	0	0	0	0
11P	0	0	76	0	0	0	0
TOT	0	0	7243	92	0	0	0

STATE OF CONNECTICUT
DEPARTMENT OF TRANSPORTATION
BUREAU OF POLICY AND PLANNING
PLANNING INVENTORY AND DATA

TRAFFIC RECORDER DATA

TOWN OF NORWICH ROUTE DIRECTION B

OTROBANDO AVENUE - EAST OF PLEASANT ST

DAY	SUN	MON	TUE	WED	THU	FRI	SAT
DATE	0	0	07/08/2008	07/09/2008	0	0	0
TYPE							
HOUR							

2008 ADT = 6100 ACF = NA

****

12A	0	0	0	38	0	0	0
01A	0	0	0	20	0	0	0
02A	0	0	14	21	0	0	0
03A	0	0	11	0	0	0	0
04A	0	0	22	0	0	0	0
05A	0	0	41	0	0	0	0
06A	0	0	126	0	0	0	0
07A	0	0	195	0	0	0	0
08A	0	0	301	0	0	0	0
09A	0	0	317	0	0	0	0
10A	0	0	386	0	0	0	0
11A	0	0	482	0	0	0	0
12P	0	0	561	0	0	0	0
01P	0	0	554	0	0	0	0
02P	0	0	494	0	0	0	0
03P	0	0	627	0	0	0	0
04P	0	0	689	0	0	0	0
05P	0	0	596	0	0	0	0
06P	0	0	389	0	0	0	0
07P	0	0	303	0	0	0	0
08P	0	0	217	0	0	0	0
09P	0	0	183	0	0	0	0
10P	0	0	112	0	0	0	0
11P	0	0	72	0	0	0	0
TOT	0	0	6692	79	0	0	0

STATE OF CONNECTICUT
DEPARTMENT OF TRANSPORTATION
BUREAU OF POLICY AND PLANNING
PLANNING INVENTORY AND DATA

TRAFFIC RECORDER DATA

TOWN OF NORWICH ROUTE DIRECTION B

SACHEM STREET - WEST OF ROUTE 2

DAY	SUN	MON	TUE	WED	THU	FRI	SAT
DATE	0	0	07/15/2008	07/16/2008	0	0	0
TYPE							
HOUR							

2008 ADT = 3200 ACF = NA

****

12A	0	0	0	29	0	0	0
01A	0	0	0	24	0	0	0
02A	0	0	0	7	0	0	0
03A	0	0	0	11	0	0	0
04A	0	0	13	0	0	0	0
05A	0	0	40	0	0	0	0
06A	0	0	88	0	0	0	0
07A	0	0	177	0	0	0	0
08A	0	0	228	0	0	0	0
09A	0	0	210	0	0	0	0
10A	0	0	224	0	0	0	0
11A	0	0	240	0	0	0	0
12P	0	0	229	0	0	0	0
01P	0	0	283	0	0	0	0
02P	0	0	265	0	0	0	0
03P	0	0	291	0	0	0	0
04P	0	0	270	0	0	0	0
05P	0	0	258	0	0	0	0
06P	0	0	198	0	0	0	0
07P	0	0	143	0	0	0	0
08P	0	0	135	0	0	0	0
09P	0	0	91	0	0	0	0
10P	0	0	63	0	0	0	0
11P	0	0	36	0	0	0	0
TOT	0	0	3482	71	0	0	0

STATE OF CONNECTICUT
DEPARTMENT OF TRANSPORTATION
BUREAU OF POLICY AND PLANNING
PLANNING INVENTORY AND DATA

TRAFFIC RECORDER DATA

TOWN OF NORWICH ROUTE DIRECTION B

SHERMAN STREET - EAST OF ASYLUM STREET

DAY	SUN	MON	TUE	WED	THU	FRI	SAT
DATE	0	07/14/2008	07/15/2008	0	0	0	0
TYPE							
HOUR							
	2008 ADT = 5300		ACF = NA				
	**********						
12A	0	0	44	0	0	0	0
01A	0	0	29	0	0	0	0
02A	0	26	18	0	0	0	0
03A	0	16	0	0	0	0	0
04A	0	24	0	0	0	0	0
05A	0	55	0	0	0	0	0
06A	0	107	0	0	0	0	0
07A	0	310	0	0	0	0	0
08A	0	339	0	0	0	0	0
09A	0	343	0	0	0	0	0
10A	0	366	0	0	0	0	0
11A	0	403	0	0	0	0	0
12P	0	418	0	0	0	0	0
01P	0	404	0	0	0	0	0
02P	0	491	0	0	0	0	0
03P	0	475	0	0	0	0	0
04P	0	496	0	0	0	0	0
05P	0	414	0	0	0	0	0
06P	0	274	0	0	0	0	0
07P	0	234	0	0	0	0	0
08P	0	212	0	0	0	0	0
09P	0	126	0	0	0	0	0
10P	0	108	0	0	0	0	0
11P	0	99	0	0	0	0	0
TOT	0	5740	91	0	0	0	0

STATE OF CONNECTICUT
DEPARTMENT OF TRANSPORTATION
BUREAU OF POLICY AND PLANNING
PLANNING INVENTORY AND DATA

TRAFFIC RECORDER DATA

TOWN OF NORWICH ROUTE DIRECTION N

COURTHOUSE SQUARE (1W NB) - NE OF ROUTE 2

DAY	SUN	MON	TUE	WED	THU	FRI	SAT
DATE	0	04/21/2008	04/22/2008	0	0	0	0
TYPE							
HOUR							

2008 ADT = 5300 ACF = NA

****

12A	0	0	50	0	0	0	0
01A	0	0	25	0	0	0	0
02A	0	0	19	0	0	0	0
03A	0	0	23	0	0	0	0
04A	0	20	23	0	0	0	0
05A	0	42	55	0	0	0	0
06A	0	111	95	0	0	0	0
07A	0	256	234	0	0	0	0
08A	0	377	345	0	0	0	0
09A	0	394	342	0	0	0	0
10A	0	365	335	0	0	0	0
11A	0	352	40	0	0	0	0
12P	0	386	0	0	0	0	0
01P	0	408	0	0	0	0	0
02P	0	399	0	0	0	0	0
03P	0	374	0	0	0	0	0
04P	0	474	0	0	0	0	0
05P	0	402	0	0	0	0	0
06P	0	320	0	0	0	0	0
07P	0	268	0	0	0	0	0
08P	0	181	0	0	0	0	0
09P	0	179	0	0	0	0	0
10P	0	99	0	0	0	0	0
11P	0	69	0	0	0	0	0
TOT	0	5476	1586	0	0	0	0

STATE OF CONNECTICUT
DEPARTMENT OF TRANSPORTATION
BUREAU OF POLICY AND PLANNING
PLANNING INVENTORY AND DATA

TRAFFIC RECORDER DATA

TOWN OF NORWICH ROUTE DIRECTION B

WAWECUS ST - SW OF SR 642 (WEST TOWN ST)

DAY	SUN	MON	TUE	WED	THU	FRI	SAT
DATE	0	07/07/2008	07/08/2008	0	0	0	0
TYPE							
HOUR							
	2008 ADT = 4800		ACF = NA				
	**********						
12A	0	0	45	0	0	0	0
01A	0	0	25	0	0	0	0
02A	0	0	25	0	0	0	0
03A	0	50	0	0	0	0	0
04A	0	57	0	0	0	0	0
05A	0	84	0	0	0	0	0
06A	0	163	0	0	0	0	0
07A	0	281	0	0	0	0	0
08A	0	392	0	0	0	0	0
09A	0	364	0	0	0	0	0
10A	0	332	0	0	0	0	0
11A	0	360	0	0	0	0	0
12P	0	405	0	0	0	0	0
01P	0	369	0	0	0	0	0
02P	0	388	0	0	0	0	0
03P	0	361	0	0	0	0	0
04P	0	405	0	0	0	0	0
05P	0	327	0	0	0	0	0
06P	0	237	0	0	0	0	0
07P	0	226	0	0	0	0	0
08P	0	147	0	0	0	0	0
09P	0	133	0	0	0	0	0
10P	0	68	0	0	0	0	0
11P	0	58	0	0	0	0	0
TOT	0	5207	95	0	0	0	0

STATE OF CONNECTICUT
DEPARTMENT OF TRANSPORTATION
BUREAU OF POLICY AND PLANNING
PLANNING INVENTORY AND DATA

TRAFFIC RECORDER DATA

TOWN OF NORWICH ROUTE DIRECTION B

NEW LONDON TPKE - N OF ROUTE 2 EB ON RAMP

DAY	SUN	MON	TUE	WED	THU	FRI	SAT
DATE	0	0	07/08/2008	07/09/2008	0	0	0
TYPE							
HOUR							

2008 ADT = 11100 ACF = NA

****

12A	0	0	0	67	0	0	0
01A	0	0	0	38	0	0	0
02A	0	0	0	16	0	0	0
03A	0	0	23	0	0	0	0
04A	0	0	42	0	0	0	0
05A	0	0	126	0	0	0	0
06A	0	0	331	0	0	0	0
07A	0	0	549	0	0	0	0
08A	0	0	686	0	0	0	0
09A	0	0	739	0	0	0	0
10A	0	0	850	0	0	0	0
11A	0	0	873	0	0	0	0
12P	0	0	902	0	0	0	0
01P	0	0	905	0	0	0	0
02P	0	0	888	0	0	0	0
03P	0	0	1023	0	0	0	0
04P	0	0	1087	0	0	0	0
05P	0	0	929	0	0	0	0
06P	0	0	619	0	0	0	0
07P	0	0	511	0	0	0	0
08P	0	0	402	0	0	0	0
09P	0	0	275	0	0	0	0
10P	0	0	161	0	0	0	0
11P	0	0	108	0	0	0	0
TOT	0	0	12029	121	0	0	0

STATE OF CONNECTICUT
DEPARTMENT OF TRANSPORTATION
BUREAU OF POLICY AND PLANNING
PLANNING INVENTORY AND DATA

TRAFFIC RECORDER DATA

TOWN OF NORWICH ROUTE 169 DIRECTION B

EAST OF HUNTERS AVENUE

DAY	SUN	MON	TUE	WED	THU	FRI	SAT
DATE	0	06/30/2008	07/01/2008	0	0	0	0
TYPE							
HOUR							

2008 ADT = 3800 ACF = NA

****

12A	0	0	32	0	0	0	0
01A	0	0	22	0	0	0	0
02A	0	0	13	0	0	0	0
03A	0	0	10	0	0	0	0
04A	0	14	0	0	0	0	0
05A	0	44	0	0	0	0	0
06A	0	124	0	0	0	0	0
07A	0	185	0	0	0	0	0
08A	0	218	0	0	0	0	0
09A	0	246	0	0	0	0	0
10A	0	256	0	0	0	0	0
11A	0	252	0	0	0	0	0
12P	0	273	0	0	0	0	0
01P	0	282	0	0	0	0	0
02P	0	289	0	0	0	0	0
03P	0	339	0	0	0	0	0
04P	0	341	0	0	0	0	0
05P	0	328	0	0	0	0	0
06P	0	255	0	0	0	0	0
07P	0	230	0	0	0	0	0
08P	0	172	0	0	0	0	0
09P	0	148	0	0	0	0	0
10P	0	91	0	0	0	0	0
11P	0	52	0	0	0	0	0
TOT	0	4139	77	0	0	0	0

STATE OF CONNECTICUT
DEPARTMENT OF TRANSPORTATION
BUREAU OF POLICY AND PLANNING
PLANNING INVENTORY AND DATA

TRAFFIC RECORDER DATA

TOWN OF NORWICH ROUTE 97 DIRECTION B

NE OF ROUTE 12

DAY	SUN	MON	TUE	WED	THU	FRI	SAT
DATE	0	0	05/27/2008	05/28/2008	0	0	0
TYPE							
HOUR							

2008 ADT = 7300 ACF = NA

****

12A	0	0	0	97	0	0	0
01A	0	0	0	82	0	0	0
02A	0	0	0	45	0	0	0
03A	0	0	0	38	0	0	0
04A	0	0	84	0	0	0	0
05A	0	0	122	0	0	0	0
06A	0	0	241	0	0	0	0
07A	0	0	387	0	0	0	0
08A	0	0	414	0	0	0	0
09A	0	0	352	0	0	0	0
10A	0	0	389	0	0	0	0
11A	0	0	504	0	0	0	0
12P	0	0	534	0	0	0	0
01P	0	0	542	0	0	0	0
02P	0	0	600	0	0	0	0
03P	0	0	658	0	0	0	0
04P	0	0	663	0	0	0	0
05P	0	0	568	0	0	0	0
06P	0	0	407	0	0	0	0
07P	0	0	368	0	0	0	0
08P	0	0	325	0	0	0	0
09P	0	0	226	0	0	0	0
10P	0	0	161	0	0	0	0
11P	0	0	121	0	0	0	0
TOT	0	0	7666	262	0	0	0

STATE OF CONNECTICUT
DEPARTMENT OF TRANSPORTATION
BUREAU OF POLICY AND PLANNING
PLANNING INVENTORY AND DATA

TRAFFIC RECORDER DATA

TOWN OF NORWICH ROUTE 32 DIRECTION B

SW OF DUNHAM STREET

DAY	SUN	MON	TUE	WED	THU	FRI	SAT
DATE	0	0	0	04/30/2008	05/01/2008	0	0
TYPE							
HOUR							

2008 ADT = 10900 ACF = NA

****

12A	0	0	0	0	157	0	0
01A	0	0	0	0	87	0	0
02A	0	0	0	0	67	0	0
03A	0	0	0	0	62	0	0
04A	0	0	0	77	0	0	0
05A	0	0	0	156	0	0	0
06A	0	0	0	342	0	0	0
07A	0	0	0	617	0	0	0
08A	0	0	0	632	0	0	0
09A	0	0	0	612	0	0	0
10A	0	0	0	616	0	0	0
11A	0	0	0	599	0	0	0
12P	0	0	0	756	0	0	0
01P	0	0	0	745	0	0	0
02P	0	0	0	779	0	0	0
03P	0	0	0	912	0	0	0
04P	0	0	0	1026	0	0	0
05P	0	0	0	856	0	0	0
06P	0	0	0	632	0	0	0
07P	0	0	0	491	0	0	0
08P	0	0	0	451	0	0	0
09P	0	0	0	356	0	0	0
10P	0	0	0	243	0	0	0
11P	0	0	0	216	0	0	0
TOT	0	0	0	11114	373	0	0

STATE OF CONNECTICUT
DEPARTMENT OF TRANSPORTATION
BUREAU OF POLICY AND PLANNING
PLANNING INVENTORY AND DATA

TRAFFIC RECORDER DATA

TOWN OF NORWICH ROUTE 642 DIRECTION N

SOUTH OF ROUTE 2 WB OFF RAMP (EXIT 25)

DAY	SUN	MON	TUE	WED	THU	FRI	SAT
DATE	0	0	0	07/02/2008	07/03/2008	0	0
TYPE							
HOUR							

2008 ADT = 6300 ACF = NA

****

12A	0	0	0	0	47	0	0
01A	0	0	0	0	43	0	0
02A	0	0	0	34	0	0	0
03A	0	0	0	40	0	0	0
04A	0	0	0	78	0	0	0
05A	0	0	0	214	0	0	0
06A	0	0	0	427	0	0	0
07A	0	0	0	533	0	0	0
08A	0	0	0	465	0	0	0
09A	0	0	0	395	0	0	0
10A	0	0	0	396	0	0	0
11A	0	0	0	426	0	0	0
12P	0	0	0	406	0	0	0
01P	0	0	0	418	0	0	0
02P	0	0	0	463	0	0	0
03P	0	0	0	467	0	0	0
04P	0	0	0	472	0	0	0
05P	0	0	0	430	0	0	0
06P	0	0	0	338	0	0	0
07P	0	0	0	244	0	0	0
08P	0	0	0	208	0	0	0
09P	0	0	0	179	0	0	0
10P	0	0	0	108	0	0	0
11P	0	0	0	69	0	0	0
TOT	0	0	0	6810	90	0	0

STATE OF CONNECTICUT
DEPARTMENT OF TRANSPORTATION
BUREAU OF POLICY AND PLANNING
PLANNING INVENTORY AND DATA

TRAFFIC RECORDER DATA

TOWN OF NORWICH ROUTE 642 DIRECTION S

SOUTH OF ROUTE 2 WB OFF RAMP (EXIT 25)

DAY	SUN	MON	TUE	WED	THU	FRI	SAT
DATE	0	0	0	07/02/2008	07/03/2008	0	0
TYPE							
HOUR							

2008 ADT = 9800 ACF = NA

****

12A	0	0	0	0	64	0	0
01A	0	0	0	0	67	0	0
02A	0	0	0	58	0	0	0
03A	0	0	0	53	0	0	0
04A	0	0	0	110	0	0	0
05A	0	0	0	310	0	0	0
06A	0	0	0	637	0	0	0
07A	0	0	0	818	0	0	0
08A	0	0	0	810	0	0	0
09A	0	0	0	739	0	0	0
10A	0	0	0	673	0	0	0
11A	0	0	0	611	0	0	0
12P	0	0	0	630	0	0	0
01P	0	0	0	604	0	0	0
02P	0	0	0	646	0	0	0
03P	0	0	0	720	0	0	0
04P	0	0	0	794	0	0	0
05P	0	0	0	722	0	0	0
06P	0	0	0	486	0	0	0
07P	0	0	0	353	0	0	0
08P	0	0	0	321	0	0	0
09P	0	0	0	258	0	0	0
10P	0	0	0	184	0	0	0
11P	0	0	0	104	0	0	0
TOT	0	0	0	10641	131	0	0

STATE OF CONNECTICUT
DEPARTMENT OF TRANSPORTATION
BUREAU OF POLICY AND PLANNING
PLANNING INVENTORY AND DATA

TRAFFIC RECORDER DATA

TOWN OF NORWICH ROUTE 642 DIRECTION N

SE OF FITCHVILLE ROAD

DAY	SUN	MON	TUE	WED	THU	FRI	SAT
DATE	0	0	0	07/02/2008	07/03/2008	0	0
TYPE							
HOUR							

2008 ADT = 6800 ACF = NA

****

12A	0	0	0	0	56	0	0
01A	0	0	0	0	47	0	0
02A	0	0	0	37	0	0	0
03A	0	0	0	46	0	0	0
04A	0	0	0	83	0	0	0
05A	0	0	0	215	0	0	0
06A	0	0	0	422	0	0	0
07A	0	0	0	540	0	0	0
08A	0	0	0	469	0	0	0
09A	0	0	0	417	0	0	0
10A	0	0	0	418	0	0	0
11A	0	0	0	452	0	0	0
12P	0	0	0	437	0	0	0
01P	0	0	0	449	0	0	0
02P	0	0	0	503	0	0	0
03P	0	0	0	512	0	0	0
04P	0	0	0	516	0	0	0
05P	0	0	0	469	0	0	0
06P	0	0	0	394	0	0	0
07P	0	0	0	283	0	0	0
08P	0	0	0	254	0	0	0
09P	0	0	0	202	0	0	0
10P	0	0	0	125	0	0	0
11P	0	0	0	73	0	0	0
TOT	0	0	0	7316	103	0	0

STATE OF CONNECTICUT
DEPARTMENT OF TRANSPORTATION
BUREAU OF POLICY AND PLANNING
PLANNING INVENTORY AND DATA

TRAFFIC RECORDER DATA

TOWN OF NORWICH ROUTE 642 DIRECTION S

SE OF FITCHVILLE ROAD

DAY	SUN	MON	TUE	WED	THU	FRI	SAT
DATE	0	0	0	07/02/2008	07/03/2008	0	0
TYPE							
HOUR							

2008 ADT = 10500 ACF = NA

****

12A	0	0	0	0	67	0	0
01A	0	0	0	0	71	0	0
02A	0	0	0	55	0	0	0
03A	0	0	0	59	0	0	0
04A	0	0	0	123	0	0	0
05A	0	0	0	347	0	0	0
06A	0	0	0	670	0	0	0
07A	0	0	0	881	0	0	0
08A	0	0	0	909	0	0	0
09A	0	0	0	789	0	0	0
10A	0	0	0	742	0	0	0
11A	0	0	0	691	0	0	0
12P	0	0	0	682	0	0	0
01P	0	0	0	648	0	0	0
02P	0	0	0	688	0	0	0
03P	0	0	0	761	0	0	0
04P	0	0	0	833	0	0	0
05P	0	0	0	764	0	0	0
06P	0	0	0	527	0	0	0
07P	0	0	0	371	0	0	0
08P	0	0	0	343	0	0	0
09P	0	0	0	263	0	0	0
10P	0	0	0	188	0	0	0
11P	0	0	0	109	0	0	0
TOT	0	0	0	11443	138	0	0

STATE OF CONNECTICUT
DEPARTMENT OF TRANSPORTATION
BUREAU OF POLICY AND PLANNING
PLANNING INVENTORY AND DATA

TRAFFIC RECORDER DATA

TOWN OF NORWICH ROUTE 642 DIRECTION B

(TOWN STREET) - NW OF NEW LONDON TPKE

DAY	SUN	MON	TUE	WED	THU	FRI	SAT
DATE	0	0	07/08/2008	07/09/2008	0	0	0
TYPE							
HOUR							

2008 ADT = 9800 ACF = NA

****

12A	0	0	0	76	0	0	0
01A	0	0	0	56	0	0	0
02A	0	0	30	34	0	0	0
03A	0	0	25	0	0	0	0
04A	0	0	33	0	0	0	0
05A	0	0	107	0	0	0	0
06A	0	0	280	0	0	0	0
07A	0	0	388	0	0	0	0
08A	0	0	508	0	0	0	0
09A	0	0	663	0	0	0	0
10A	0	0	730	0	0	0	0
11A	0	0	864	0	0	0	0
12P	0	0	899	0	0	0	0
01P	0	0	859	0	0	0	0
02P	0	0	828	0	0	0	0
03P	0	0	877	0	0	0	0
04P	0	0	839	0	0	0	0
05P	0	0	727	0	0	0	0
06P	0	0	552	0	0	0	0
07P	0	0	465	0	0	0	0
08P	0	0	347	0	0	0	0
09P	0	0	304	0	0	0	0
10P	0	0	181	0	0	0	0
11P	0	0	138	0	0	0	0
TOT	0	0	10644	166	0	0	0

STATE OF CONNECTICUT
DEPARTMENT OF TRANSPORTATION
BUREAU OF POLICY AND PLANNING
PLANNING INVENTORY AND DATA

TRAFFIC RECORDER DATA

TOWN OF NORWICH ROUTE 2 DIRECTION B

NORTH OF WILLIAMS STREET

DAY	SUN	MON	TUE	WED	THU	FRI	SAT
DATE	0	07/14/2008	07/15/2008	0	0	0	0
TYPE							
HOUR							
	2008 ADT = 10100		ACF = NA				
	**********						
12A	0	0	181	0	0	0	0
01A	0	0	93	0	0	0	0
02A	0	0	74	0	0	0	0
03A	0	86	0	0	0	0	0
04A	0	71	0	0	0	0	0
05A	0	156	0	0	0	0	0
06A	0	335	0	0	0	0	0
07A	0	555	0	0	0	0	0
08A	0	684	0	0	0	0	0
09A	0	633	0	0	0	0	0
10A	0	647	0	0	0	0	0
11A	0	675	0	0	0	0	0
12P	0	695	0	0	0	0	0
01P	0	731	0	0	0	0	0
02P	0	748	0	0	0	0	0
03P	0	741	0	0	0	0	0
04P	0	825	0	0	0	0	0
05P	0	788	0	0	0	0	0
06P	0	603	0	0	0	0	0
07P	0	491	0	0	0	0	0
08P	0	433	0	0	0	0	0
09P	0	362	0	0	0	0	0
10P	0	258	0	0	0	0	0
11P	0	229	0	0	0	0	0
TOT	0	10746	348	0	0	0	0

STATE OF CONNECTICUT
DEPARTMENT OF TRANSPORTATION
BUREAU OF POLICY AND PLANNING
PLANNING INVENTORY AND DATA

TRAFFIC RECORDER DATA

TOWN OF NORWICH ROUTE 2 DIRECTION E

NW OF ROUTE 12 (W JCT)

DAY	SUN	MON	TUE	WED	THU	FRI	SAT
DATE	0	0	0	04/23/2008	04/24/2008	0	0
TYPE							
HOUR							

2008 ADT = 9100 ACF = NA

****

12A	0	0	0	0	103	0	0
01A	0	0	0	0	80	0	0
02A	0	0	0	0	41	0	0
03A	0	0	0	47	0	0	0
04A	0	0	0	54	0	0	0
05A	0	0	0	163	0	0	0
06A	0	0	0	402	0	0	0
07A	0	0	0	578	0	0	0
08A	0	0	0	491	0	0	0
09A	0	0	0	476	0	0	0
10A	0	0	0	528	0	0	0
11A	0	0	0	567	0	0	0
12P	0	0	0	563	0	0	0
01P	0	0	0	590	0	0	0
02P	0	0	0	652	0	0	0
03P	0	0	0	662	0	0	0
04P	0	0	0	717	0	0	0
05P	0	0	0	730	0	0	0
06P	0	0	0	525	0	0	0
07P	0	0	0	474	0	0	0
08P	0	0	0	416	0	0	0
09P	0	0	0	366	0	0	0
10P	0	0	0	221	0	0	0
11P	0	0	0	182	0	0	0
TOT	0	0	0	9404	224	0	0

STATE OF CONNECTICUT
DEPARTMENT OF TRANSPORTATION
BUREAU OF POLICY AND PLANNING
PLANNING INVENTORY AND DATA

TRAFFIC RECORDER DATA

TOWN OF NORWICH ROUTE 2 DIRECTION W

NW OF ROUTE 12 (W JCT)

DAY	SUN	MON	TUE	WED	THU	FRI	SAT
DATE	0	0	0	04/23/2008	04/24/2008	0	0
TYPE							
HOUR							

2008 ADT = 7500 ACF = NA

****

12A	0	0	0	0	106	0	0
01A	0	0	0	0	72	0	0
02A	0	0	0	0	60	0	0
03A	0	0	0	41	0	0	0
04A	0	0	0	65	0	0	0
05A	0	0	0	92	0	0	0
06A	0	0	0	254	0	0	0
07A	0	0	0	438	0	0	0
08A	0	0	0	582	0	0	0
09A	0	0	0	411	0	0	0
10A	0	0	0	370	0	0	0
11A	0	0	0	431	0	0	0
12P	0	0	0	466	0	0	0
01P	0	0	0	455	0	0	0
02P	0	0	0	562	0	0	0
03P	0	0	0	705	0	0	0
04P	0	0	0	702	0	0	0
05P	0	0	0	531	0	0	0
06P	0	0	0	390	0	0	0
07P	0	0	0	369	0	0	0
08P	0	0	0	318	0	0	0
09P	0	0	0	218	0	0	0
10P	0	0	0	148	0	0	0
11P	0	0	0	144	0	0	0
TOT	0	0	0	7692	238	0	0

STATE OF CONNECTICUT
DEPARTMENT OF TRANSPORTATION
BUREAU OF POLICY AND PLANNING
PLANNING INVENTORY AND DATA

TRAFFIC RECORDER DATA

TOWN OF NORWICH ROUTE 2 DIRECTION B

EAST OF PALMER STREET EXTENSION

DAY	SUN	MON	TUE	WED	THU	FRI	SAT
DATE	0	0	0	04/23/2008	04/24/2008	0	0
TYPE							
HOUR							

2008 ADT = 11000 ACF = 0.98

****

12A	0	0	0	0	293	0	0
01A	0	0	0	0	170	0	0
02A	0	0	0	0	121	0	0
03A	0	0	0	146	0	0	0
04A	0	0	0	192	0	0	0
05A	0	0	0	250	0	0	0
06A	0	0	0	630	0	0	0
07A	0	0	0	705	0	0	0
08A	0	0	0	688	0	0	0
09A	0	0	0	504	0	0	0
10A	0	0	0	575	0	0	0
11A	0	0	0	539	0	0	0
12P	0	0	0	541	0	0	0
01P	0	0	0	553	0	0	0
02P	0	0	0	704	0	0	0
03P	0	0	0	886	0	0	0
04P	0	0	0	904	0	0	0
05P	0	0	0	830	0	0	0
06P	0	0	0	623	0	0	0
07P	0	0	0	500	0	0	0
08P	0	0	0	454	0	0	0
09P	0	0	0	380	0	0	0
10P	0	0	0	336	0	0	0
11P	0	0	0	331	0	0	0
TOT	0	0	0	11271	584	0	0

STATE OF CONNECTICUT
DEPARTMENT OF TRANSPORTATION
BUREAU OF POLICY AND PLANNING
PLANNING INVENTORY AND DATA

TRAFFIC RECORDER DATA

TOWN OF NORWICH ROUTE DIRECTION B

SCOTLAND ROAD - NORTH OF HUNTINGTON LANE

DAY	SUN	MON	TUE	WED	THU	FRI	SAT
DATE	0	0	07/01/2008	07/02/2008	0	0	0
TYPE							
HOUR							

2008 ADT = 2000 ACF = 1.00

****

12A	0	0	0	13	0	0	0
01A	0	0	0	7	0	0	0
02A	0	0	8	0	0	0	0
03A	0	0	2	0	0	0	0
04A	0	0	8	0	0	0	0
05A	0	0	24	0	0	0	0
06A	0	0	60	0	0	0	0
07A	0	0	114	0	0	0	0
08A	0	0	143	0	0	0	0
09A	0	0	134	0	0	0	0
10A	0	0	124	0	0	0	0
11A	0	0	172	0	0	0	0
12P	0	0	134	0	0	0	0
01P	0	0	133	0	0	0	0
02P	0	0	114	0	0	0	0
03P	0	0	162	0	0	0	0
04P	0	0	168	0	0	0	0
05P	0	0	188	0	0	0	0
06P	0	0	144	0	0	0	0
07P	0	0	112	0	0	0	0
08P	0	0	73	0	0	0	0
09P	0	0	77	0	0	0	0
10P	0	0	44	0	0	0	0
11P	0	0	29	0	0	0	0
TOT	0	0	2167	20	0	0	0

STATE OF CONNECTICUT
DEPARTMENT OF TRANSPORTATION
BUREAU OF POLICY AND PLANNING
PLANNING INVENTORY AND DATA

TRAFFIC RECORDER DATA

TOWN OF NORWICH ROUTE DIRECTION S

UNION ST (1 WAY SB) - SOUTH OF CROSSWAY ST

DAY	SUN	MON	TUE	WED	THU	FRI	SAT
DATE	0	04/21/2008	04/22/2008	0	0	0	0
TYPE							
HOUR							
	2008 ADT = 2600		ACF = NA				
	**********						
12A	0	0	21	0	0	0	0
01A	0	0	15	0	0	0	0
02A	0	0	19	0	0	0	0
03A	0	0	7	0	0	0	0
04A	0	19	10	0	0	0	0
05A	0	41	48	0	0	0	0
06A	0	103	103	0	0	0	0
07A	0	167	164	0	0	0	0
08A	0	245	255	0	0	0	0
09A	0	163	183	0	0	0	0
10A	0	154	170	0	0	0	0
11A	0	174	0	0	0	0	0
12P	0	147	0	0	0	0	0
01P	0	188	0	0	0	0	0
02P	0	209	0	0	0	0	0
03P	0	204	0	0	0	0	0
04P	0	195	0	0	0	0	0
05P	0	192	0	0	0	0	0
06P	0	155	0	0	0	0	0
07P	0	132	0	0	0	0	0
08P	0	79	0	0	0	0	0
09P	0	83	0	0	0	0	0
10P	0	26	0	0	0	0	0
11P	0	36	0	0	0	0	0
TOT	0	2712	995	0	0	0	0

STATE OF CONNECTICUT
DEPARTMENT OF TRANSPORTATION
BUREAU OF POLICY AND PLANNING
PLANNING INVENTORY AND DATA

TRAFFIC RECORDER DATA

TOWN OF NORWICH ROUTE DIRECTION B

MAIN STREET # 2 - EAST OF CITY LANDING

DAY	SUN	MON	TUE	WED	THU	FRI	SAT
DATE	0	04/21/2008	04/22/2008	0	0	0	0
TYPE							
HOUR							

2008 ADT = 11200 ACF = NA

****

12A	0	0	141	0	0	0	0
01A	0	0	91	0	0	0	0
02A	0	0	70	0	0	0	0
03A	0	0	68	0	0	0	0
04A	0	68	65	0	0	0	0
05A	0	153	164	0	0	0	0
06A	0	343	297	0	0	0	0
07A	0	540	524	0	0	0	0
08A	0	716	695	0	0	0	0
09A	0	692	627	0	0	0	0
10A	0	669	683	0	0	0	0
11A	0	770	0	0	0	0	0
12P	0	787	0	0	0	0	0
01P	0	773	0	0	0	0	0
02P	0	847	0	0	0	0	0
03P	0	827	0	0	0	0	0
04P	0	930	0	0	0	0	0
05P	0	830	0	0	0	0	0
06P	0	633	0	0	0	0	0
07P	0	570	0	0	0	0	0
08P	0	438	0	0	0	0	0
09P	0	377	0	0	0	0	0
10P	0	216	0	0	0	0	0
11P	0	191	0	0	0	0	0
TOT	0	11370	3425	0	0	0	0

STATE OF CONNECTICUT
DEPARTMENT OF TRANSPORTATION
BUREAU OF POLICY AND PLANNING
PLANNING INVENTORY AND DATA

TRAFFIC RECORDER DATA

TOWN OF NORWICH ROUTE 32 DIRECTION B

AT FRANKLIN TL

DAY	SUN	MON	TUE	WED	THU	FRI	SAT
DATE	0	0	0	07/02/2008	07/03/2008	0	0
TYPE							
HOUR							

2008 ADT = 20600 ACF = 0.96

****

12A	0	0	0	0	234	0	0
01A	0	0	0	0	173	0	0
02A	0	0	0	130	100	0	0
03A	0	0	0	125	0	0	0
04A	0	0	0	241	0	0	0
05A	0	0	0	552	0	0	0
06A	0	0	0	1155	0	0	0
07A	0	0	0	1642	0	0	0
08A	0	0	0	1607	0	0	0
09A	0	0	0	1414	0	0	0
10A	0	0	0	1311	0	0	0
11A	0	0	0	1298	0	0	0
12P	0	0	0	1327	0	0	0
01P	0	0	0	1253	0	0	0
02P	0	0	0	1465	0	0	0
03P	0	0	0	1821	0	0	0
04P	0	0	0	1913	0	0	0
05P	0	0	0	1722	0	0	0
06P	0	0	0	1189	0	0	0
07P	0	0	0	852	0	0	0
08P	0	0	0	785	0	0	0
09P	0	0	0	653	0	0	0
10P	0	0	0	445	0	0	0
11P	0	0	0	314	0	0	0
TOT	0	0	0	23214	507	0	0

STATE OF CONNECTICUT
DEPARTMENT OF TRANSPORTATION
BUREAU OF POLICY AND PLANNING
PLANNING INVENTORY AND DATA

TRAFFIC RECORDER DATA

TOWN OF NORWICH ROUTE 2 DIRECTION B

SOUTH OF LAFAYETTE STREET

DAY	SUN	MON	TUE	WED	THU	FRI	SAT
DATE	0	07/14/2008	07/15/2008	0	0	0	0
TYPE							
HOUR							

2008 ADT = 18100 ACF = NA

****

12A	0	0	299	0	0	0	0
01A	0	0	158	0	0	0	0
02A	0	0	107	0	0	0	0
03A	0	122	0	0	0	0	0
04A	0	112	0	0	0	0	0
05A	0	304	0	0	0	0	0
06A	0	711	0	0	0	0	0
07A	0	1025	0	0	0	0	0
08A	0	1277	0	0	0	0	0
09A	0	1103	0	0	0	0	0
10A	0	1132	0	0	0	0	0
11A	0	1178	0	0	0	0	0
12P	0	1266	0	0	0	0	0
01P	0	1274	0	0	0	0	0
02P	0	1388	0	0	0	0	0
03P	0	1365	0	0	0	0	0
04P	0	1469	0	0	0	0	0
05P	0	1439	0	0	0	0	0
06P	0	1074	0	0	0	0	0
07P	0	869	0	0	0	0	0
08P	0	728	0	0	0	0	0
09P	0	604	0	0	0	0	0
10P	0	463	0	0	0	0	0
11P	0	374	0	0	0	0	0
TOT	0	19277	564	0	0	0	0

STATE OF CONNECTICUT
DEPARTMENT OF TRANSPORTATION
BUREAU OF POLICY AND PLANNING
PLANNING INVENTORY AND DATA

TRAFFIC RECORDER DATA

TOWN OF NORWICH ROUTE 82 DIRECTION E

NE OF DUNHAM STREET

DAY	SUN	MON	TUE	WED	THU	FRI	SAT
DATE	0	0	0	05/14/2008	05/15/2008	0	0
TYPE							
HOUR							

2008 ADT = 8800 ACF = NA

****

12A	0	0	0	0	83	0	0
01A	0	0	0	0	51	0	0
02A	0	0	0	0	53	0	0
03A	0	0	0	0	26	0	0
04A	0	0	0	29	0	0	0
05A	0	0	0	77	0	0	0
06A	0	0	0	160	0	0	0
07A	0	0	0	434	0	0	0
08A	0	0	0	567	0	0	0
09A	0	0	0	555	0	0	0
10A	0	0	0	594	0	0	0
11A	0	0	0	619	0	0	0
12P	0	0	0	737	0	0	0
01P	0	0	0	735	0	0	0
02P	0	0	0	698	0	0	0
03P	0	0	0	712	0	0	0
04P	0	0	0	720	0	0	0
05P	0	0	0	675	0	0	0
06P	0	0	0	571	0	0	0
07P	0	0	0	470	0	0	0
08P	0	0	0	403	0	0	0
09P	0	0	0	293	0	0	0
10P	0	0	0	191	0	0	0
11P	0	0	0	125	0	0	0
TOT	0	0	0	9365	213	0	0

STATE OF CONNECTICUT
DEPARTMENT OF TRANSPORTATION
BUREAU OF POLICY AND PLANNING
PLANNING INVENTORY AND DATA

TRAFFIC RECORDER DATA

TOWN OF NORWICH ROUTE 82 DIRECTION W

NE OF DUNHAM STREET

DAY	SUN	MON	TUE	WED	THU	FRI	SAT
DATE	0	05/12/2008	05/13/2008	05/14/2008	05/15/2008	0	0
TYPE							
HOUR							

2008 ADT = 10000 ACF = NA

****

12A	0	0	85	89	87	0	0
01A	0	0	55	68	83	0	0
02A	0	0	41	35	51	0	0
03A	0	0	43	38	29	0	0
04A	0	66	57	54	0	0	0
05A	0	139	127	129	0	0	0
06A	0	254	290	282	0	0	0
07A	0	442	469	466	0	0	0
08A	0	555	561	573	0	0	0
09A	0	598	606	599	0	0	0
10A	0	677	677	676	0	0	0
11A	0	729	785	792	0	0	0
12P	0	874	897	865	0	0	0
01P	0	815	844	771	0	0	0
02P	0	807	849	778	0	0	0
03P	0	783	834	786	0	0	0
04P	0	858	838	836	0	0	0
05P	0	824	747	794	0	0	0
06P	0	568	594	631	0	0	0
07P	0	470	551	537	0	0	0
08P	0	390	443	422	0	0	0
09P	0	267	332	298	0	0	0
10P	0	157	188	199	0	0	0
11P	0	127	140	128	0	0	0
TOT	0	10400	11053	10846	250	0	0

STATE OF CONNECTICUT
DEPARTMENT OF TRANSPORTATION
BUREAU OF POLICY AND PLANNING
PLANNING INVENTORY AND DATA

TRAFFIC RECORDER DATA

TOWN OF NORWICH ROUTE DIRECTION B

WISCONSIN AVENUE - SOUTH OF HILLTOP ROAD

DAY	SUN	MON	TUE	WED	THU	FRI	SAT
DATE	0	0	07/01/2008	07/02/2008	0	0	0
TYPE							
HOUR							

2008 ADT = 3000 ACF = NA

****

12A	0	0	0	15	0	0	0
01A	0	0	0	6	0	0	0
02A	0	0	0	9	0	0	0
03A	0	0	13	0	0	0	0
04A	0	0	19	0	0	0	0
05A	0	0	47	0	0	0	0
06A	0	0	108	0	0	0	0
07A	0	0	183	0	0	0	0
08A	0	0	170	0	0	0	0
09A	0	0	196	0	0	0	0
10A	0	0	152	0	0	0	0
11A	0	0	197	0	0	0	0
12P	0	0	260	0	0	0	0
01P	0	0	204	0	0	0	0
02P	0	0	208	0	0	0	0
03P	0	0	236	0	0	0	0
04P	0	0	325	0	0	0	0
05P	0	0	242	0	0	0	0
06P	0	0	227	0	0	0	0
07P	0	0	129	0	0	0	0
08P	0	0	136	0	0	0	0
09P	0	0	166	0	0	0	0
10P	0	0	25	0	0	0	0
11P	0	0	25	0	0	0	0
TOT	0	0	3268	30	0	0	0

STATE OF CONNECTICUT
DEPARTMENT OF TRANSPORTATION
BUREAU OF POLICY AND PLANNING
PLANNING INVENTORY AND DATA

TRAFFIC RECORDER DATA

TOWN OF NORWICH ROUTE 165 DIRECTION B

NE OF HEDGE AVENUE

DAY	SUN	MON	TUE	WED	THU	FRI	SAT
DATE	0	0	0	04/23/2008	04/24/2008	0	0
TYPE							
HOUR							

2008 ADT = 6300 ACF = NA

****

12A	0	0	0	0	75	0	0
01A	0	0	0	0	44	0	0
02A	0	0	0	0	23	0	0
03A	0	0	0	19	0	0	0
04A	0	0	0	31	0	0	0
05A	0	0	0	94	0	0	0
06A	0	0	0	269	0	0	0
07A	0	0	0	412	0	0	0
08A	0	0	0	428	0	0	0
09A	0	0	0	346	0	0	0
10A	0	0	0	347	0	0	0
11A	0	0	0	381	0	0	0
12P	0	0	0	426	0	0	0
01P	0	0	0	403	0	0	0
02P	0	0	0	471	0	0	0
03P	0	0	0	476	0	0	0
04P	0	0	0	495	0	0	0
05P	0	0	0	552	0	0	0
06P	0	0	0	398	0	0	0
07P	0	0	0	321	0	0	0
08P	0	0	0	254	0	0	0
09P	0	0	0	191	0	0	0
10P	0	0	0	111	0	0	0
11P	0	0	0	92	0	0	0
TOT	0	0	0	6517	142	0	0

STATE OF CONNECTICUT
DEPARTMENT OF TRANSPORTATION
BUREAU OF POLICY AND PLANNING
PLANNING INVENTORY AND DATA

TRAFFIC RECORDER DATA

TOWN OF NORWICH ROUTE DIRECTION B

PLAIN HILL ROAD - NORTH OF STOTT AVENUE

DAY	SUN	MON	TUE	WED	THU	FRI	SAT
DATE	0	07/21/2008	07/22/2008	0	0	0	0
TYPE							
HOUR							
	2008 ADT = 1300		ACF = NA				
	**********						
12A	0	0	11	0	0	0	0
01A	0	0	12	0	0	0	0
02A	0	0	7	0	0	0	0
03A	0	2	0	0	0	0	0
04A	0	8	0	0	0	0	0
05A	0	28	0	0	0	0	0
06A	0	46	0	0	0	0	0
07A	0	98	0	0	0	0	0
08A	0	76	0	0	0	0	0
09A	0	54	0	0	0	0	0
10A	0	65	0	0	0	0	0
11A	0	61	0	0	0	0	0
12P	0	69	0	0	0	0	0
01P	0	65	0	0	0	0	0
02P	0	84	0	0	0	0	0
03P	0	77	0	0	0	0	0
04P	0	137	0	0	0	0	0
05P	0	151	0	0	0	0	0
06P	0	103	0	0	0	0	0
07P	0	81	0	0	0	0	0
08P	0	66	0	0	0	0	0
09P	0	52	0	0	0	0	0
10P	0	23	0	0	0	0	0
11P	0	10	0	0	0	0	0
TOT	0	1356	30	0	0	0	0

STATE OF CONNECTICUT
DEPARTMENT OF TRANSPORTATION
BUREAU OF POLICY AND PLANNING
PLANNING INVENTORY AND DATA

TRAFFIC RECORDER DATA

TOWN OF NORWICH ROUTE 82 DIRECTION E

(1W EB) - EAST OF FALLS AVENUE

DAY	SUN	MON	TUE	WED	THU	FRI	SAT
DATE	0	04/21/2008	04/22/2008	0	0	0	0
TYPE							
HOUR							
	2008 ADT = 12700		ACF = NA				
	**********						
12A	0	0	149	0	0	0	0
01A	0	0	98	0	0	0	0
02A	0	0	65	0	0	0	0
03A	0	63	49	0	0	0	0
04A	0	66	58	0	0	0	0
05A	0	143	143	0	0	0	0
06A	0	305	251	0	0	0	0
07A	0	622	646	0	0	0	0
08A	0	765	740	0	0	0	0
09A	0	748	677	0	0	0	0
10A	0	744	564	0	0	0	0
11A	0	768	0	0	0	0	0
12P	0	830	0	0	0	0	0
01P	0	972	0	0	0	0	0
02P	0	930	0	0	0	0	0
03P	0	989	0	0	0	0	0
04P	0	1075	0	0	0	0	0
05P	0	1014	0	0	0	0	0
06P	0	828	0	0	0	0	0
07P	0	691	0	0	0	0	0
08P	0	598	0	0	0	0	0
09P	0	473	0	0	0	0	0
10P	0	271	0	0	0	0	0
11P	0	202	0	0	0	0	0
TOT	0	13097	3440	0	0	0	0

STATE OF CONNECTICUT
DEPARTMENT OF TRANSPORTATION
BUREAU OF POLICY AND PLANNING
PLANNING INVENTORY AND DATA

TRAFFIC RECORDER DATA

TOWN OF NORWICH ROUTE 165 DIRECTION B

NE OF SMITH AVENUE

DAY	SUN	MON	TUE	WED	THU	FRI	SAT
DATE	0	0	0	04/23/2008	04/24/2008	0	0
TYPE							
HOUR							

2008 ADT = 6600 ACF = NA

****

12A	0	0	0	0	46	0	0
01A	0	0	0	0	32	0	0
02A	0	0	0	0	23	0	0
03A	0	0	0	0	25	0	0
04A	0	0	0	33	0	0	0
05A	0	0	0	118	0	0	0
06A	0	0	0	330	0	0	0
07A	0	0	0	412	0	0	0
08A	0	0	0	431	0	0	0
09A	0	0	0	310	0	0	0
10A	0	0	0	290	0	0	0
11A	0	0	0	331	0	0	0
12P	0	0	0	398	0	0	0
01P	0	0	0	373	0	0	0
02P	0	0	0	489	0	0	0
03P	0	0	0	505	0	0	0
04P	0	0	0	593	0	0	0
05P	0	0	0	646	0	0	0
06P	0	0	0	460	0	0	0
07P	0	0	0	342	0	0	0
08P	0	0	0	299	0	0	0
09P	0	0	0	212	0	0	0
10P	0	0	0	125	0	0	0
11P	0	0	0	76	0	0	0
TOT	0	0	0	6773	126	0	0

STATE OF CONNECTICUT
DEPARTMENT OF TRANSPORTATION
BUREAU OF POLICY AND PLANNING
PLANNING INVENTORY AND DATA

TRAFFIC RECORDER DATA

TOWN OF NORWICH ROUTE DIRECTION B

LAWLER LANE - SE OF CANTERBURY TPKE

DAY	SUN	MON	TUE	WED	THU	FRI	SAT
DATE	0	06/30/2008	07/01/2008	0	0	0	0
TYPE							
HOUR							

2008 ADT = 750 ACF = NA

****

12A	0	0	10	0	0	0	0
01A	0	0	2	0	0	0	0
02A	0	0	1	0	0	0	0
03A	0	0	3	0	0	0	0
04A	0	2	0	0	0	0	0
05A	0	14	0	0	0	0	0
06A	0	14	0	0	0	0	0
07A	0	23	0	0	0	0	0
08A	0	71	0	0	0	0	0
09A	0	44	0	0	0	0	0
10A	0	34	0	0	0	0	0
11A	0	44	0	0	0	0	0
12P	0	38	0	0	0	0	0
01P	0	51	0	0	0	0	0
02P	0	38	0	0	0	0	0
03P	0	78	0	0	0	0	0
04P	0	101	0	0	0	0	0
05P	0	79	0	0	0	0	0
06P	0	60	0	0	0	0	0
07P	0	53	0	0	0	0	0
08P	0	37	0	0	0	0	0
09P	0	17	0	0	0	0	0
10P	0	25	0	0	0	0	0
11P	0	8	0	0	0	0	0
TOT	0	831	16	0	0	0	0

STATE OF CONNECTICUT
DEPARTMENT OF TRANSPORTATION
BUREAU OF POLICY AND PLANNING
PLANNING INVENTORY AND DATA

TRAFFIC RECORDER DATA

TOWN OF NORWICH ROUTE DIRECTION B

WISCONSIN AVENUE - NORTH OF HILLTOP ROAD

DAY	SUN	MON	TUE	WED	THU	FRI	SAT
DATE	0	0	07/01/2008	07/02/2008	0	0	0
TYPE							
HOUR							

2008 ADT = 2800 ACF = NA

****

12A	0	0	0	17	0	0	0
01A	0	0	0	4	0	0	0
02A	0	0	0	11	0	0	0
03A	0	0	3	0	0	0	0
04A	0	0	12	0	0	0	0
05A	0	0	41	0	0	0	0
06A	0	0	120	0	0	0	0
07A	0	0	146	0	0	0	0
08A	0	0	155	0	0	0	0
09A	0	0	154	0	0	0	0
10A	0	0	102	0	0	0	0
11A	0	0	132	0	0	0	0
12P	0	0	257	0	0	0	0
01P	0	0	181	0	0	0	0
02P	0	0	170	0	0	0	0
03P	0	0	211	0	0	0	0
04P	0	0	316	0	0	0	0
05P	0	0	266	0	0	0	0
06P	0	0	208	0	0	0	0
07P	0	0	101	0	0	0	0
08P	0	0	129	0	0	0	0
09P	0	0	268	0	0	0	0
10P	0	0	19	0	0	0	0
11P	0	0	11	0	0	0	0
TOT	0	0	3002	32	0	0	0

STATE OF CONNECTICUT
DEPARTMENT OF TRANSPORTATION
BUREAU OF POLICY AND PLANNING
PLANNING INVENTORY AND DATA

TRAFFIC RECORDER DATA

TOWN OF NORWICH ROUTE DIRECTION B

SCOTLAND ROAD - NE OF HANSEN ROAD

DAY	SUN	MON	TUE	WED	THU	FRI	SAT
DATE	0	0	07/01/2008	07/02/2008	0	0	0
TYPE							
HOUR							
	2008 ADT = 1100		ACF = 1.00				
	**********						
12A	0	0	0	10	0	0	0
01A	0	0	0	2	0	0	0
02A	0	0	2	0	0	0	0
03A	0	0	0	0	0	0	0
04A	0	0	3	0	0	0	0
05A	0	0	13	0	0	0	0
06A	0	0	41	0	0	0	0
07A	0	0	58	0	0	0	0
08A	0	0	84	0	0	0	0
09A	0	0	82	0	0	0	0
10A	0	0	49	0	0	0	0
11A	0	0	72	0	0	0	0
12P	0	0	85	0	0	0	0
01P	0	0	68	0	0	0	0
02P	0	0	83	0	0	0	0
03P	0	0	74	0	0	0	0
04P	0	0	102	0	0	0	0
05P	0	0	102	0	0	0	0
06P	0	0	77	0	0	0	0
07P	0	0	51	0	0	0	0
08P	0	0	61	0	0	0	0
09P	0	0	37	0	0	0	0
10P	0	0	21	0	0	0	0
11P	0	0	16	0	0	0	0
TOT	0	0	1181	12	0	0	0

STATE OF CONNECTICUT
DEPARTMENT OF TRANSPORTATION
BUREAU OF POLICY AND PLANNING
PLANNING INVENTORY AND DATA

TRAFFIC RECORDER DATA

TOWN OF NORWICH ROUTE 12 DIRECTION B

NORTH OF SUNNY SIDE AVENUE

DAY	SUN	MON	TUE	WED	THU	FRI	SAT
DATE	0	0	05/27/2008	05/28/2008	0	0	0
TYPE							
HOUR							

2008 ADT = 9300 ACF = NA

****

12A	0	0	0	131	0	0	0
01A	0	0	0	81	0	0	0
02A	0	0	0	42	0	0	0
03A	0	0	48	36	0	0	0
04A	0	0	73	0	0	0	0
05A	0	0	200	0	0	0	0
06A	0	0	376	0	0	0	0
07A	0	0	648	0	0	0	0
08A	0	0	644	0	0	0	0
09A	0	0	471	0	0	0	0
10A	0	0	453	0	0	0	0
11A	0	0	499	0	0	0	0
12P	0	0	599	0	0	0	0
01P	0	0	591	0	0	0	0
02P	0	0	767	0	0	0	0
03P	0	0	885	0	0	0	0
04P	0	0	849	0	0	0	0
05P	0	0	692	0	0	0	0
06P	0	0	541	0	0	0	0
07P	0	0	393	0	0	0	0
08P	0	0	347	0	0	0	0
09P	0	0	370	0	0	0	0
10P	0	0	241	0	0	0	0
11P	0	0	190	0	0	0	0
TOT	0	0	9877	290	0	0	0

STATE OF CONNECTICUT
DEPARTMENT OF TRANSPORTATION
BUREAU OF POLICY AND PLANNING
PLANNING INVENTORY AND DATA

TRAFFIC RECORDER DATA

TOWN OF NORWICH ROUTE 82 DIRECTION E

SW OF DUNHAM STREET

DAY	SUN	MON	TUE	WED	THU	FRI	SAT
DATE	0	0	05/13/2008	05/14/2008	0	0	0
TYPE							
HOUR							

2008 ADT = 10600 ACF = NA

****

12A	0	0	0	72	0	0	0
01A	0	0	0	52	0	0	0
02A	0	0	25	34	0	0	0
03A	0	0	30	0	0	0	0
04A	0	0	36	0	0	0	0
05A	0	0	74	0	0	0	0
06A	0	0	175	0	0	0	0
07A	0	0	490	0	0	0	0
08A	0	0	635	0	0	0	0
09A	0	0	649	0	0	0	0
10A	0	0	699	0	0	0	0
11A	0	0	785	0	0	0	0
12P	0	0	845	0	0	0	0
01P	0	0	917	0	0	0	0
02P	0	0	918	0	0	0	0
03P	0	0	894	0	0	0	0
04P	0	0	836	0	0	0	0
05P	0	0	824	0	0	0	0
06P	0	0	667	0	0	0	0
07P	0	0	638	0	0	0	0
08P	0	0	484	0	0	0	0
09P	0	0	372	0	0	0	0
10P	0	0	213	0	0	0	0
11P	0	0	161	0	0	0	0
TOT	0	0	11367	158	0	0	0

STATE OF CONNECTICUT
DEPARTMENT OF TRANSPORTATION
BUREAU OF POLICY AND PLANNING
PLANNING INVENTORY AND DATA

TRAFFIC RECORDER DATA

TOWN OF NORWICH ROUTE 82 DIRECTION W

SW OF DUNHAM STREET

DAY	SUN	MON	TUE	WED	THU	FRI	SAT
DATE	0	0	05/13/2008	05/14/2008	0	0	0
TYPE							
HOUR							

2008 ADT = 10900 ACF = NA

****

12A	0	0	0	96	0	0	0
01A	0	0	0	69	0	0	0
02A	0	0	44	36	0	0	0
03A	0	0	47	0	0	0	0
04A	0	0	60	0	0	0	0
05A	0	0	132	0	0	0	0
06A	0	0	313	0	0	0	0
07A	0	0	487	0	0	0	0
08A	0	0	612	0	0	0	0
09A	0	0	648	0	0	0	0
10A	0	0	753	0	0	0	0
11A	0	0	859	0	0	0	0
12P	0	0	954	0	0	0	0
01P	0	0	895	0	0	0	0
02P	0	0	924	0	0	0	0
03P	0	0	905	0	0	0	0
04P	0	0	923	0	0	0	0
05P	0	0	824	0	0	0	0
06P	0	0	640	0	0	0	0
07P	0	0	580	0	0	0	0
08P	0	0	462	0	0	0	0
09P	0	0	322	0	0	0	0
10P	0	0	210	0	0	0	0
11P	0	0	140	0	0	0	0
TOT	0	0	11734	201	0	0	0

STATE OF CONNECTICUT
DEPARTMENT OF TRANSPORTATION
BUREAU OF POLICY AND PLANNING
PLANNING INVENTORY AND DATA

TRAFFIC RECORDER DATA

TOWN OF NORWICH ROUTE DIRECTION N

SCOTLAND ROAD - NORTH OF DUPONT LANE

DAY	SUN	MON	TUE	WED	THU	FRI	SAT
DATE	0	07/21/2008	07/22/2008	07/23/2008	0	0	0
TYPE							
HOUR							

2008 ADT = 800 ACF = NA

****

12A	0	0	13	6	0	0	0
01A	0	0	6	2	0	0	0
02A	0	0	1	3	0	0	0
03A	0	0	4	5	0	0	0
04A	0	4	2	0	0	0	0
05A	0	2	0	0	0	0	0
06A	0	12	11	0	0	0	0
07A	0	16	12	0	0	0	0
08A	0	30	43	0	0	0	0
09A	0	46	32	0	0	0	0
10A	0	46	42	0	0	0	0
11A	0	35	56	0	0	0	0
12P	0	51	54	0	0	0	0
01P	0	58	56	0	0	0	0
02P	0	52	75	0	0	0	0
03P	0	76	67	0	0	0	0
04P	0	88	109	0	0	0	0
05P	0	84	88	0	0	0	0
06P	0	69	65	0	0	0	0
07P	0	53	73	0	0	0	0
08P	0	43	36	0	0	0	0
09P	0	33	26	0	0	0	0
10P	0	16	12	0	0	0	0
11P	0	13	9	0	0	0	0
TOT	0	827	892	16	0	0	0

STATE OF CONNECTICUT
DEPARTMENT OF TRANSPORTATION
BUREAU OF POLICY AND PLANNING
PLANNING INVENTORY AND DATA

TRAFFIC RECORDER DATA

TOWN OF NORWICH ROUTE DIRECTION S

SCOTLAND ROAD - NORTH OF DUPONT LANE

DAY	SUN	MON	TUE	WED	THU	FRI	SAT
DATE	0	07/21/2008	07/22/2008	07/23/2008	0	0	0
TYPE							
HOUR							

2008 ADT = 700 ACF = NA

****

12A	0	0	4	3	0	0	0
01A	0	0	4	2	0	0	0
02A	0	0	4	0	0	0	0
03A	0	0	3	4	0	0	0
04A	0	3	1	1	0	0	0
05A	0	10	12	0	0	0	0
06A	0	33	29	0	0	0	0
07A	0	73	74	0	0	0	0
08A	0	77	77	0	0	0	0
09A	0	44	51	0	0	0	0
10A	0	45	52	0	0	0	0
11A	0	54	54	0	0	0	0
12P	0	43	42	0	0	0	0
01P	0	48	46	0	0	0	0
02P	0	48	57	0	0	0	0
03P	0	47	47	0	0	0	0
04P	0	43	55	0	0	0	0
05P	0	40	52	0	0	0	0
06P	0	38	41	0	0	0	0
07P	0	34	32	0	0	0	0
08P	0	16	35	0	0	0	0
09P	0	12	15	0	0	0	0
10P	0	18	16	0	0	0	0
11P	0	12	5	0	0	0	0
TOT	0	738	808	10	0	0	0

STATE OF CONNECTICUT
DEPARTMENT OF TRANSPORTATION
BUREAU OF POLICY AND PLANNING
PLANNING INVENTORY AND DATA

TRAFFIC RECORDER DATA

TOWN OF NORWICH ROUTE 82 DIRECTION E

WEST OF DRIVE TO WALMART & BIG Y

DAY	SUN	MON	TUE	WED	THU	FRI	SAT
DATE	0	05/12/2008	05/13/2008	05/14/2008	0	0	0
TYPE							
HOUR							

2008 ADT = 4700 ACF = NA

****

12A	0	0	23	22	0	0	0
01A	0	0	26	29	0	0	0
02A	0	0	15	18	0	0	0
03A	0	17	14	5	0	0	0
04A	0	36	42	0	0	0	0
05A	0	115	123	0	0	0	0
06A	0	248	245	0	0	0	0
07A	0	385	429	0	0	0	0
08A	0	377	375	0	0	0	0
09A	0	311	350	0	0	0	0
10A	0	315	326	0	0	0	0
11A	0	334	297	0	0	0	0
12P	0	368	334	0	0	0	0
01P	0	300	341	0	0	0	0
02P	0	357	326	0	0	0	0
03P	0	327	383	0	0	0	0
04P	0	350	377	0	0	0	0
05P	0	344	372	0	0	0	0
06P	0	290	277	0	0	0	0
07P	0	156	197	0	0	0	0
08P	0	137	151	0	0	0	0
09P	0	75	85	0	0	0	0
10P	0	66	58	0	0	0	0
11P	0	44	35	0	0	0	0
TOT	0	4952	5201	74	0	0	0

STATE OF CONNECTICUT
DEPARTMENT OF TRANSPORTATION
BUREAU OF POLICY AND PLANNING
PLANNING INVENTORY AND DATA

TRAFFIC RECORDER DATA

TOWN OF NORWICH ROUTE 82 DIRECTION W

WEST OF DRIVE TO WALMART & BIG Y

DAY	SUN	MON	TUE	WED	THU	FRI	SAT
DATE	0	05/12/2008	05/13/2008	05/14/2008	0	0	0
TYPE							
HOUR							

2008 ADT = 4800 ACF = NA

****

12A	0	0	46	45	0	0	0
01A	0	0	22	26	0	0	0
02A	0	0	21	17	0	0	0
03A	0	21	24	3	0	0	0
04A	0	20	18	0	0	0	0
05A	0	37	32	0	0	0	0
06A	0	81	81	0	0	0	0
07A	0	223	247	0	0	0	0
08A	0	272	265	0	0	0	0
09A	0	258	247	0	0	0	0
10A	0	286	270	0	0	0	0
11A	0	317	322	0	0	0	0
12P	0	292	356	0	0	0	0
01P	0	345	372	0	0	0	0
02P	0	402	381	0	0	0	0
03P	0	448	486	0	0	0	0
04P	0	484	556	0	0	0	0
05P	0	522	454	0	0	0	0
06P	0	352	349	0	0	0	0
07P	0	251	291	0	0	0	0
08P	0	205	205	0	0	0	0
09P	0	131	145	0	0	0	0
10P	0	59	91	0	0	0	0
11P	0	66	69	0	0	0	0
TOT	0	5072	5350	91	0	0	0

* ACF 0.99 APPLIED TO ROUTE 82
FROM ROUTE 163 (E JCT) IN MONTVILLE TO I-395 SB OFF RAMP (EXIT 80) IN NORWICH
(BASED ON STATION 5322 NORWICH 2011)

** ACF 0.99 APPLIED TO ROUTE 2
FROM ROUTE 12 (E JCT) IN NORWICH TO ROUTE 164 IN PRESTON
(BASED ON STATION 5022 PRESTON 2011)

*** ACF 0.96 APPLIED TO ROUTE 32
FROM ROUTE 2 WB ON RAMP IN NORWICH TO SR 661 (THREAD CITY ROAD) IN WINDHAM
(BASED ON STATION 5010 FRANKLIN 2011)

**** ACF 0.99 APPLIED TO SCOTLAND ROAD
FROM CANTERBURY TPKE IN NORWICH TO SPRAGUE TOWN LINE
(BASED ON STATION 5188 NORWICH 2011)

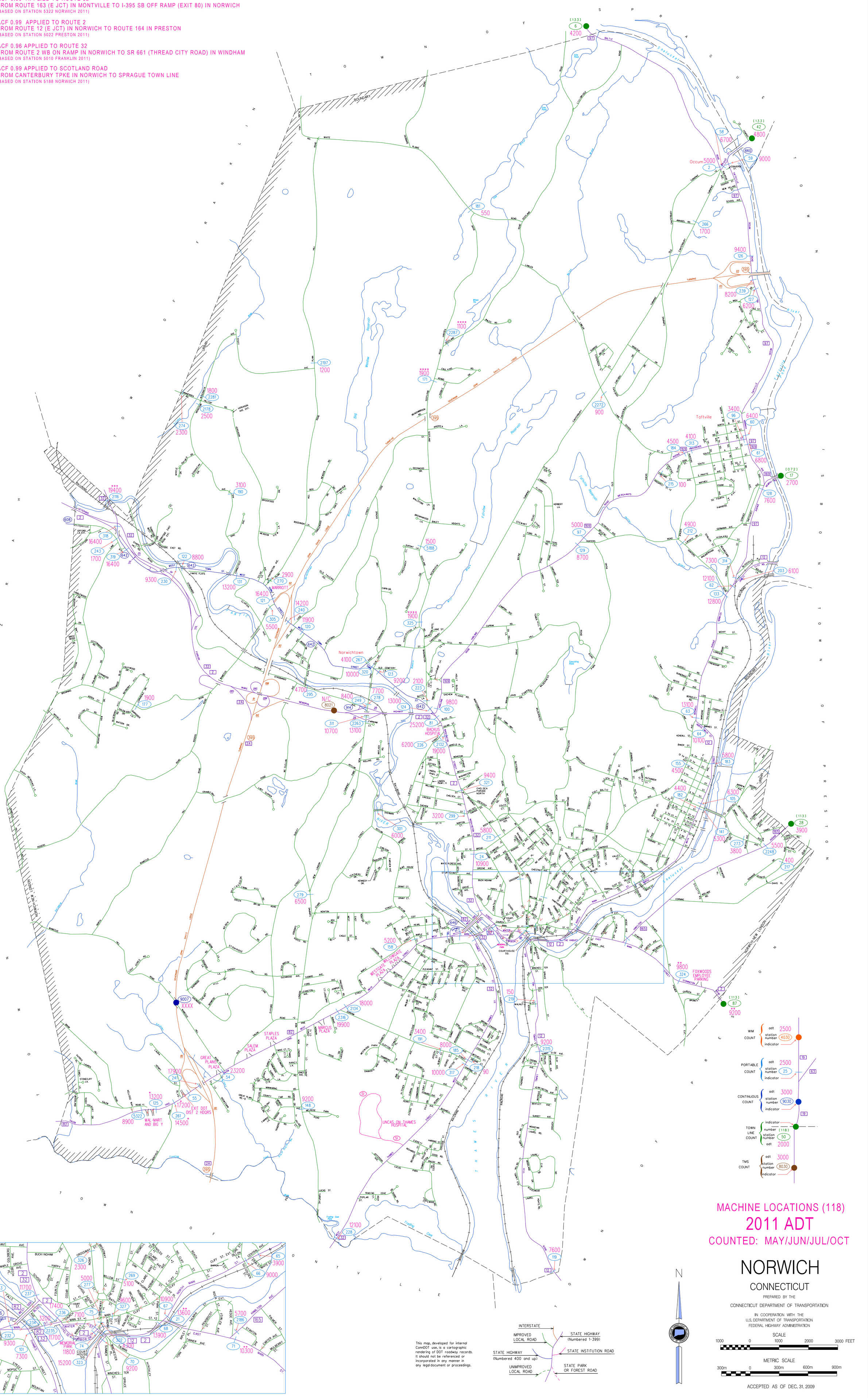

MACHINE LOCATIONS (118)

2011 ADT

COUNTED: MAY/JUN/JUL/OCT

NORWICH

CONNECTICUT

PREPARED BY THE

CONNECTICUT DEPARTMENT OF TRANSPORTATION

IN COOPERATION WITH THE
U.S. DEPARTMENT OF TRANSPORTATION
FEDERAL HIGHWAY ADMINISTRATION

SCALE

1000 0 1000 2000 3000 FEET

METRIC SCALE

300m 0 300m 600m 900m

ACCEPTED AS OF DEC. 31, 2009

This map, developed for internal ConnDOT use, is a cartographic rendering of DOT roadway records. It should not be referenced or incorporated in any manner in any legal document or proceedings.

INTERSTATE
IMPROVED LOCAL ROAD
STATE HIGHWAY (Numbered 1-399)
STATE HIGHWAY (Numbered 400 and up)
STATE INSTITUTION ROAD
UNIMPROVED LOCAL ROAD
STATE PARK OR FOREST ROAD

N

TRU-103

* ACF 0.99 APPLIED TO ROUTE 82
FROM ROUTE 163 (E JCT) IN MONTVILLE TO I-395 SB OFF RAMP (EXIT 80) IN NORWICH
(BASED ON STATION 5322 NORWICH 2008)

** ACF 0.98 APPLIED TO ROUTE 2
FROM ROUTE 12 (E JCT) IN NORWICH TO ROUTE 164 IN PRESTON
(BASED ON STATION 5022 PRESTON 2008)

*** ACF 0.95 APPLIED TO ROUTE 32
FROM ROUTE 2 WB ON RAMP IN NORWICH TO SR 661 (THREAD CITY ROAD) IN WINDHAM
(BASED ON STATION 6010 FRANKLIN 2008)

**** ACF 1.00 APPLIED TO SCOTLAND ROAD
FROM CANTERBURY TPKE IN NORWICH TO SPRAGUE TOWN LINE
(BASED ON STATION 5188 NORWICH 2008)

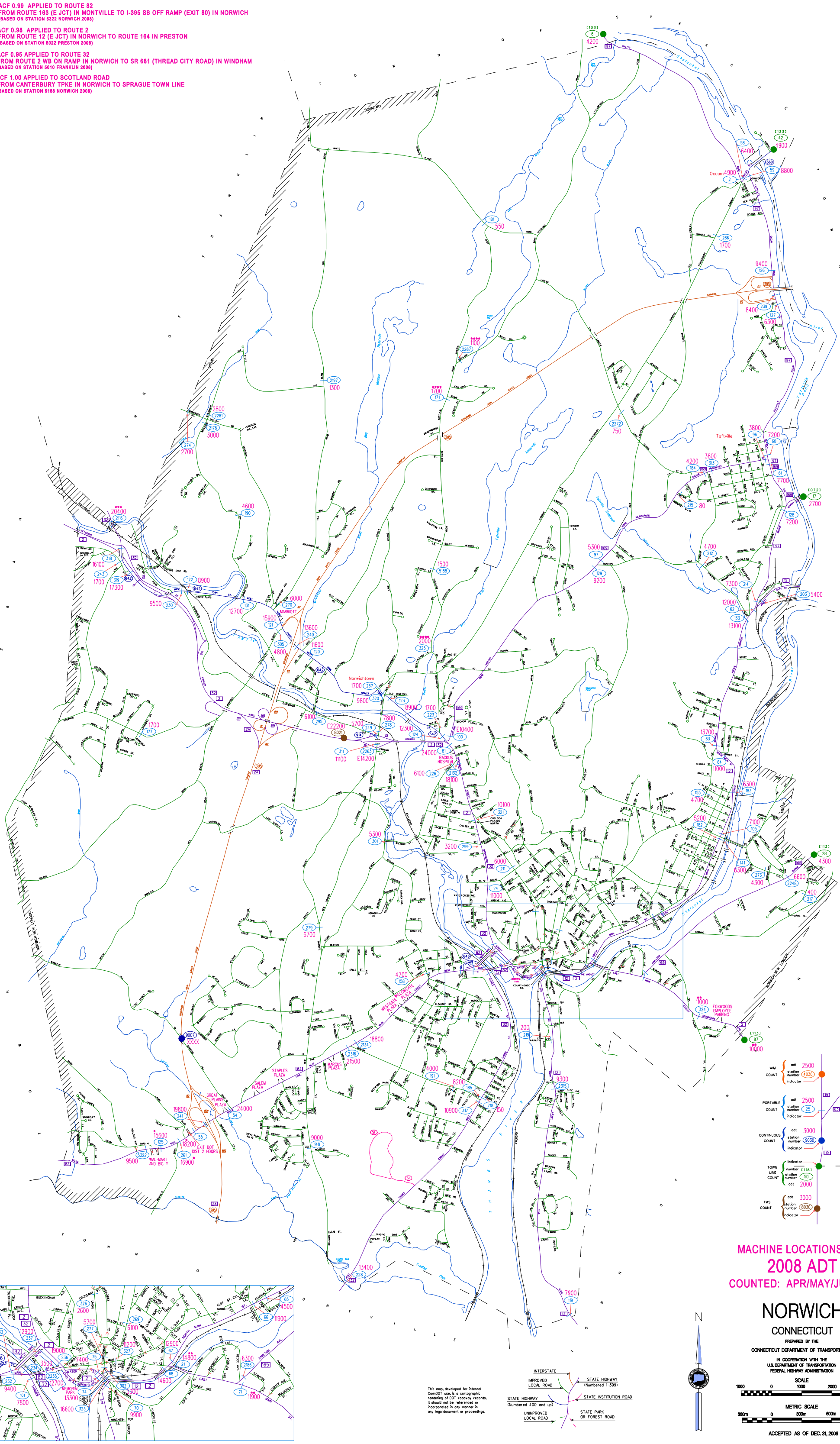

MACHINE LOCATIONS (118)

2008 ADT

COUNTED: APR/MAY/JUN/JUL

NORWICH

CONNECTICUT

PREPARED BY THE

CONNECTICUT DEPARTMENT OF TRANSPORTATION

IN COOPERATION WITH THE
U.S. DEPARTMENT OF TRANSPORTATION
FEDERAL HIGHWAY ADMINISTRATION

SCALE

1000 0 1000 2000 3000 FEET

METRIC SCALE

300m 0 300m 600m 900m

ACCEPTED AS OF DEC. 31, 2006

This map, developed for internal ConnDOT use, is a cartographic rendering of DOT roadway records. It should not be referenced or incorporated in any manner in any legal document or proceedings.

INTERSTATE
IMPROVED LOCAL ROAD
STATE HIGHWAY (Numbered 400 and up)
UNIMPROVED LOCAL ROAD
STATE HIGHWAY (Numbered 1-399)
STATE INSTITUTION ROAD
STATE PARK OR FOREST ROAD

N

TRU-103

STATE OF CONNECTICUT
DEPARTMENT OF TRANSPORTATION
BUREAU OF POLICY AND PLANNING
PLANNING INVENTORY AND DATA

TRAFFIC RECORDER DATA

TOWN OF LISBON ROUTE 169 DIRECTION B

AT NORWICH TL

DAY	SUN	MON	TUE	WED	THU	FRI	SAT
DATE	0	0	0	04/23/2014	04/24/2014	0	0
TYPE							
HOUR							

2014 ADT = 2600 ACF = NA

****

12A	0	0	0	0	14	0	0
01A	0	0	0	0	4	0	0
02A	0	0	0	0	1	0	0
03A	0	0	0	0	5	0	0
04A	0	0	0	0	19	0	0
05A	0	0	0	0	59	0	0
06A	0	0	0	131	0	0	0
07A	0	0	0	190	0	0	0
08A	0	0	0	175	0	0	0
09A	0	0	0	161	0	0	0
10A	0	0	0	178	0	0	0
11A	0	0	0	170	0	0	0
12P	0	0	0	177	0	0	0
01P	0	0	0	180	0	0	0
02P	0	0	0	218	0	0	0
03P	0	0	0	235	0	0	0
04P	0	0	0	256	0	0	0
05P	0	0	0	207	0	0	0
06P	0	0	0	139	0	0	0
07P	0	0	0	96	0	0	0
08P	0	0	0	71	0	0	0
09P	0	0	0	37	0	0	0
10P	0	0	0	20	0	0	0
11P	0	0	0	30	0	0	0
TOT	0	0	0	2671	102	0	0

STATE OF CONNECTICUT
DEPARTMENT OF TRANSPORTATION
BUREAU OF POLICY AND PLANNING
PLANNING INVENTORY AND DATA

TRAFFIC RECORDER DATA

TOWN OF LISBON ROUTE 169 DIRECTION B

AT NORWICH TL

DAY	SUN	MON	TUE	WED	THU	FRI	SAT
DATE	0	0	0	03/02/2011	03/03/2011	0	0
TYPE							
HOUR							

2011 ADT = 2700 ACF = NA

****

12A	0	0	0	0	17	0	0
01A	0	0	0	0	11	0	0
02A	0	0	0	0	4	0	0
03A	0	0	0	0	3	0	0
04A	0	0	0	0	9	0	0
05A	0	0	0	0	39	0	0
06A	0	0	0	111	118	0	0
07A	0	0	0	191	0	0	0
08A	0	0	0	165	0	0	0
09A	0	0	0	157	0	0	0
10A	0	0	0	169	0	0	0
11A	0	0	0	189	0	0	0
12P	0	0	0	212	0	0	0
01P	0	0	0	190	0	0	0
02P	0	0	0	193	0	0	0
03P	0	0	0	206	0	0	0
04P	0	0	0	257	0	0	0
05P	0	0	0	182	0	0	0
06P	0	0	0	142	0	0	0
07P	0	0	0	100	0	0	0
08P	0	0	0	82	0	0	0
09P	0	0	0	42	0	0	0
10P	0	0	0	39	0	0	0
11P	0	0	0	21	0	0	0
TOT	0	0	0	2648	201	0	0

STATE OF CONNECTICUT
DEPARTMENT OF TRANSPORTATION
BUREAU OF POLICY AND PLANNING
PLANNING INVENTORY AND DATA

TRAFFIC RECORDER DATA

TOWN OF LISBON ROUTE 169 DIRECTION B

AT NORWICH TL

DAY	SUN	MON	TUE	WED	THU	FRI	SAT
DATE	0	01/28/2008	01/29/2008	0	0	0	0
TYPE							
HOUR							

2008 ADT = 2700 ACF = NA

****

12A	0	0	14	0	0	0	0
01A	0	0	10	0	0	0	0
02A	0	0	2	0	0	0	0
03A	0	0	9	0	0	0	0
04A	0	0	13	0	0	0	0
05A	0	58	54	0	0	0	0
06A	0	113	105	0	0	0	0
07A	0	174	191	0	0	0	0
08A	0	160	163	0	0	0	0
09A	0	132	134	0	0	0	0
10A	0	159	0	0	0	0	0
11A	0	173	0	0	0	0	0
12P	0	186	0	0	0	0	0
01P	0	150	0	0	0	0	0
02P	0	175	0	0	0	0	0
03P	0	235	0	0	0	0	0
04P	0	235	0	0	0	0	0
05P	0	199	0	0	0	0	0
06P	0	148	0	0	0	0	0
07P	0	96	0	0	0	0	0
08P	0	86	0	0	0	0	0
09P	0	52	0	0	0	0	0
10P	0	33	0	0	0	0	0
11P	0	28	0	0	0	0	0
TOT	0	2592	695	0	0	0	0

STATE OF CONNECTICUT
DEPARTMENT OF TRANSPORTATION
BUREAU OF POLICY AND PLANNING
PLANNING INVENTORY AND DATA

TRAFFIC RECORDER DATA

TOWN OF PRESTON ROUTE 165 DIRECTION B

AT NORWICH TL

DAY	SUN	MON	TUE	WED	THU	FRI	SAT
DATE	0	08/18/2014	08/19/2014	0	0	0	0
TYPE							
HOUR							

2014 ADT = 3900 ACF = NA

****

12A	0	0	26	0	0	0	0
01A	0	0	15	0	0	0	0
02A	0	0	7	0	0	0	0
03A	0	0	21	0	0	0	0
04A	0	0	26	0	0	0	0
05A	0	0	80	0	0	0	0
06A	0	172	0	0	0	0	0
07A	0	256	0	0	0	0	0
08A	0	257	0	0	0	0	0
09A	0	251	0	0	0	0	0
10A	0	256	0	0	0	0	0
11A	0	249	0	0	0	0	0
12P	0	243	0	0	0	0	0
01P	0	270	0	0	0	0	0
02P	0	292	0	0	0	0	0
03P	0	316	0	0	0	0	0
04P	0	356	0	0	0	0	0
05P	0	392	0	0	0	0	0
06P	0	255	0	0	0	0	0
07P	0	202	0	0	0	0	0
08P	0	140	0	0	0	0	0
09P	0	104	0	0	0	0	0
10P	0	67	0	0	0	0	0
11P	0	44	0	0	0	0	0
TOT	0	4122	175	0	0	0	0

STATE OF CONNECTICUT
DEPARTMENT OF TRANSPORTATION
BUREAU OF POLICY AND PLANNING
PLANNING INVENTORY AND DATA

TRAFFIC RECORDER DATA

TOWN OF PRESTON ROUTE 2 DIRECTION B

AT NORWICH TL

DAY	SUN	MON	TUE	WED	THU	FRI	SAT
DATE	0	08/18/2014	08/19/2014	0	0	0	0
TYPE							
HOUR							

2014 ADT = 9300 ACF = 0.98

****

12A	0	0	178	0	0	0	0
01A	0	0	115	0	0	0	0
02A	0	0	78	0	0	0	0
03A	0	0	117	0	0	0	0
04A	0	0	149	0	0	0	0
05A	0	0	182	0	0	0	0
06A	0	388	0	0	0	0	0
07A	0	529	0	0	0	0	0
08A	0	668	0	0	0	0	0
09A	0	612	0	0	0	0	0
10A	0	655	0	0	0	0	0
11A	0	608	0	0	0	0	0
12P	0	527	0	0	0	0	0
01P	0	592	0	0	0	0	0
02P	0	643	0	0	0	0	0
03P	0	717	0	0	0	0	0
04P	0	796	0	0	0	0	0
05P	0	741	0	0	0	0	0
06P	0	564	0	0	0	0	0
07P	0	490	0	0	0	0	0
08P	0	433	0	0	0	0	0
09P	0	275	0	0	0	0	0
10P	0	248	0	0	0	0	0
11P	0	239	0	0	0	0	0
TOT	0	9725	819	0	0	0	0

STATE OF CONNECTICUT
DEPARTMENT OF TRANSPORTATION
BUREAU OF POLICY AND PLANNING
PLANNING INVENTORY AND DATA

TRAFFIC RECORDER DATA

TOWN OF PRESTON ROUTE 165 DIRECTION B

AT NORWICH TL

DAY	SUN	MON	TUE	WED	THU	FRI	SAT
DATE	0	04/04/2011	04/05/2011	04/06/2011	0	0	0
TYPE							
HOUR							

2011 ADT = 3900 ACF = NA

****

12A	0	0	30	25	0	0	0
01A	0	0	22	19	0	0	0
02A	0	0	14	0	0	0	0
03A	0	0	6	0	0	0	0
04A	0	20	23	0	0	0	0
05A	0	62	58	0	0	0	0
06A	0	151	150	0	0	0	0
07A	0	338	334	0	0	0	0
08A	0	256	279	0	0	0	0
09A	0	220	209	0	0	0	0
10A	0	216	185	0	0	0	0
11A	0	204	210	0	0	0	0
12P	0	222	226	0	0	0	0
01P	0	262	235	0	0	0	0
02P	0	273	285	0	0	0	0
03P	0	325	297	0	0	0	0
04P	0	339	392	0	0	0	0
05P	0	338	319	0	0	0	0
06P	0	230	261	0	0	0	0
07P	0	169	164	0	0	0	0
08P	0	121	150	0	0	0	0
09P	0	85	101	0	0	0	0
10P	0	49	49	0	0	0	0
11P	0	51	48	0	0	0	0
TOT	0	3931	4047	44	0	0	0

STATE OF CONNECTICUT
DEPARTMENT OF TRANSPORTATION
BUREAU OF POLICY AND PLANNING
PLANNING INVENTORY AND DATA

TRAFFIC RECORDER DATA

TOWN OF PRESTON ROUTE 2 DIRECTION B

AT NORWICH TL

DAY	SUN	MON	TUE	WED	THU	FRI	SAT
DATE	0	04/04/2011	04/05/2011	04/06/2011	0	0	0
TYPE							
HOUR							

2011 ADT = 9200 ACF = 0.99

****

12A	0	0	199	206	0	0	0
01A	0	0	136	131	0	0	0
02A	0	0	98	0	0	0	0
03A	0	0	113	0	0	0	0
04A	0	126	96	0	0	0	0
05A	0	178	182	0	0	0	0
06A	0	311	327	0	0	0	0
07A	0	510	502	0	0	0	0
08A	0	512	509	0	0	0	0
09A	0	480	445	0	0	0	0
10A	0	426	468	0	0	0	0
11A	0	446	472	0	0	0	0
12P	0	433	488	0	0	0	0
01P	0	463	429	0	0	0	0
02P	0	578	556	0	0	0	0
03P	0	653	621	0	0	0	0
04P	0	727	660	0	0	0	0
05P	0	611	633	0	0	0	0
06P	0	482	460	0	0	0	0
07P	0	387	353	0	0	0	0
08P	0	340	332	0	0	0	0
09P	0	261	260	0	0	0	0
10P	0	221	245	0	0	0	0
11P	0	220	270	0	0	0	0
TOT	0	8365	8854	337	0	0	0

STATE OF CONNECTICUT
DEPARTMENT OF TRANSPORTATION
BUREAU OF POLICY AND PLANNING
PLANNING INVENTORY AND DATA

TRAFFIC RECORDER DATA

TOWN OF PRESTON ROUTE 165 DIRECTION B

AT NORWICH TL

DAY	SUN	MON	TUE	WED	THU	FRI	SAT
DATE	0	0	0	03/05/2008	03/06/2008	0	0
TYPE							
HOUR							

2008 ADT = 4300 ACF = NA

****

12A	0	0	0	0	20	0	0
01A	0	0	0	0	24	0	0
02A	0	0	0	0	17	0	0
03A	0	0	0	7	9	0	0
04A	0	0	0	20	0	0	0
05A	0	0	0	73	0	0	0
06A	0	0	0	192	0	0	0
07A	0	0	0	319	0	0	0
08A	0	0	0	314	0	0	0
09A	0	0	0	265	0	0	0
10A	0	0	0	232	0	0	0
11A	0	0	0	215	0	0	0
12P	0	0	0	191	0	0	0
01P	0	0	0	277	0	0	0
02P	0	0	0	291	0	0	0
03P	0	0	0	357	0	0	0
04P	0	0	0	387	0	0	0
05P	0	0	0	368	0	0	0
06P	0	0	0	258	0	0	0
07P	0	0	0	164	0	0	0
08P	0	0	0	147	0	0	0
09P	0	0	0	110	0	0	0
10P	0	0	0	76	0	0	0
11P	0	0	0	42	0	0	0
TOT	0	0	0	4305	70	0	0

STATE OF CONNECTICUT
DEPARTMENT OF TRANSPORTATION
BUREAU OF POLICY AND PLANNING
PLANNING INVENTORY AND DATA

TRAFFIC RECORDER DATA

TOWN OF PRESTON ROUTE 2 DIRECTION B

AT NORWICH TL

DAY	SUN	MON	TUE	WED	THU	FRI	SAT
DATE	0	04/14/2008	04/15/2008	0	0	0	0
TYPE							
HOUR							

2008 ADT = 10000 ACF = 0.98

****

12A	0	0	226	0	0	0	0
01A	0	0	130	0	0	0	0
02A	0	0	104	0	0	0	0
03A	0	0	131	0	0	0	0
04A	0	104	110	0	0	0	0
05A	0	209	242	0	0	0	0
06A	0	506	504	0	0	0	0
07A	0	558	513	0	0	0	0
08A	0	517	459	0	0	0	0
09A	0	463	500	0	0	0	0
10A	0	457	517	0	0	0	0
11A	0	531	102	0	0	0	0
12P	0	499	0	0	0	0	0
01P	0	463	0	0	0	0	0
02P	0	598	0	0	0	0	0
03P	0	757	0	0	0	0	0
04P	0	735	0	0	0	0	0
05P	0	817	0	0	0	0	0
06P	0	588	0	0	0	0	0
07P	0	383	0	0	0	0	0
08P	0	339	0	0	0	0	0
09P	0	234	0	0	0	0	0
10P	0	226	0	0	0	0	0
11P	0	271	0	0	0	0	0
TOT	0	9255	3538	0	0	0	0

STATE OF CONNECTICUT
DEPARTMENT OF TRANSPORTATION
BUREAU OF POLICY AND PLANNING
PLANNING INVENTORY AND DATA

TRAFFIC RECORDER DATA

TOWN OF SPRAGUE ROUTE 97 DIRECTION B

AT NORWICH TL

DAY	SUN	MON	TUE	WED	THU	FRI	SAT
DATE	0	0	04/22/2014	04/23/2014	0	0	0
TYPE							
HOUR							

2014 ADT = 4100 ACF = NA

****

12A	0	0	0	38	0	0	0
01A	0	0	0	23	0	0	0
02A	0	0	0	8	0	0	0
03A	0	0	0	11	0	0	0
04A	0	0	0	53	0	0	0
05A	0	0	0	137	0	0	0
06A	0	0	0	222	0	0	0
07A	0	0	0	308	0	0	0
08A	0	0	200	259	0	0	0
09A	0	0	223	0	0	0	0
10A	0	0	226	0	0	0	0
11A	0	0	252	0	0	0	0
12P	0	0	238	0	0	0	0
01P	0	0	260	0	0	0	0
02P	0	0	307	0	0	0	0
03P	0	0	383	0	0	0	0
04P	0	0	365	0	0	0	0
05P	0	0	361	0	0	0	0
06P	0	0	274	0	0	0	0
07P	0	0	180	0	0	0	0
08P	0	0	125	0	0	0	0
09P	0	0	76	0	0	0	0
10P	0	0	57	0	0	0	0
11P	0	0	44	0	0	0	0
TOT	0	0	3571	1059	0	0	0

STATE OF CONNECTICUT
DEPARTMENT OF TRANSPORTATION
BUREAU OF POLICY AND PLANNING
PLANNING INVENTORY AND DATA

TRAFFIC RECORDER DATA

TOWN OF SPRAGUE ROUTE 660 DIRECTION B

(MAIN STREET) - SW OF RIVERSIDE DRIVE

DAY	SUN	MON	TUE	WED	THU	FRI	SAT
DATE	0	04/21/2014	04/22/2014	0	0	0	0
TYPE							
HOUR							

2014 ADT = 4100 ACF = NA

****

12A	0	0	30	0	0	0	0
01A	0	0	13	0	0	0	0
02A	0	0	15	0	0	0	0
03A	0	0	22	0	0	0	0
04A	0	0	50	0	0	0	0
05A	0	0	118	0	0	0	0
06A	0	220	0	0	0	0	0
07A	0	315	0	0	0	0	0
08A	0	222	0	0	0	0	0
09A	0	179	0	0	0	0	0
10A	0	222	0	0	0	0	0
11A	0	227	0	0	0	0	0
12P	0	217	0	0	0	0	0
01P	0	268	0	0	0	0	0
02P	0	301	0	0	0	0	0
03P	0	336	0	0	0	0	0
04P	0	418	0	0	0	0	0
05P	0	361	0	0	0	0	0
06P	0	262	0	0	0	0	0
07P	0	204	0	0	0	0	0
08P	0	116	0	0	0	0	0
09P	0	98	0	0	0	0	0
10P	0	83	0	0	0	0	0
11P	0	47	0	0	0	0	0
TOT	0	4096	248	0	0	0	0

STATE OF CONNECTICUT
DEPARTMENT OF TRANSPORTATION
BUREAU OF POLICY AND PLANNING
PLANNING INVENTORY AND DATA

TRAFFIC RECORDER DATA

TOWN OF SPRAGUE ROUTE 97 DIRECTION B

AT NORWICH TL

DAY	SUN	MON	TUE	WED	THU	FRI	SAT
DATE	0	0	0	02/16/2011	02/17/2011	0	0
TYPE							
HOUR							

2011 ADT = 4200 ACF = NA

****

12A	0	0	0	0	39	0	0
01A	0	0	0	0	21	0	0
02A	0	0	0	0	7	0	0
03A	0	0	0	0	24	0	0
04A	0	0	0	0	29	0	0
05A	0	0	0	0	109	0	0
06A	0	0	0	167	0	0	0
07A	0	0	0	275	0	0	0
08A	0	0	0	287	0	0	0
09A	0	0	0	220	0	0	0
10A	0	0	0	186	0	0	0
11A	0	0	0	232	0	0	0
12P	0	0	0	255	0	0	0
01P	0	0	0	235	0	0	0
02P	0	0	0	295	0	0	0
03P	0	0	0	378	0	0	0
04P	0	0	0	342	0	0	0
05P	0	0	0	342	0	0	0
06P	0	0	0	232	0	0	0
07P	0	0	0	193	0	0	0
08P	0	0	0	105	0	0	0
09P	0	0	0	110	0	0	0
10P	0	0	0	67	0	0	0
11P	0	0	0	57	0	0	0
TOT	0	0	0	3978	229	0	0

STATE OF CONNECTICUT
DEPARTMENT OF TRANSPORTATION
BUREAU OF POLICY AND PLANNING
PLANNING INVENTORY AND DATA

TRAFFIC RECORDER DATA

TOWN OF SPRAGUE ROUTE 660 DIRECTION B

(MAIN STREET) - SW OF RIVERSIDE DRIVE

DAY	SUN	MON	TUE	WED	THU	FRI	SAT
DATE	0	0	02/22/2011	02/23/2011	0	0	0
TYPE							
HOUR							

2011 ADT = 4800 ACF = NA

****

12A	0	0	0	39	0	0	0
01A	0	0	0	23	0	0	0
02A	0	0	0	6	0	0	0
03A	0	0	0	30	0	0	0
04A	0	0	0	43	0	0	0
05A	0	0	98	0	0	0	0
06A	0	0	270	0	0	0	0
07A	0	0	302	0	0	0	0
08A	0	0	285	0	0	0	0
09A	0	0	212	0	0	0	0
10A	0	0	247	0	0	0	0
11A	0	0	284	0	0	0	0
12P	0	0	279	0	0	0	0
01P	0	0	265	0	0	0	0
02P	0	0	367	0	0	0	0
03P	0	0	382	0	0	0	0
04P	0	0	431	0	0	0	0
05P	0	0	412	0	0	0	0
06P	0	0	246	0	0	0	0
07P	0	0	181	0	0	0	0
08P	0	0	137	0	0	0	0
09P	0	0	88	0	0	0	0
10P	0	0	96	0	0	0	0
11P	0	0	54	0	0	0	0
TOT	0	0	4636	141	0	0	0

STATE OF CONNECTICUT
DEPARTMENT OF TRANSPORTATION
BUREAU OF POLICY AND PLANNING
PLANNING INVENTORY AND DATA

TRAFFIC RECORDER DATA

TOWN OF SPRAGUE ROUTE 97 DIRECTION B

AT NORWICH TL

DAY	SUN	MON	TUE	WED	THU	FRI	SAT
DATE	0	0	0	02/06/2008	02/07/2008	0	0
TYPE							
HOUR							

2008 ADT = 4200 ACF = NA

****

12A	0	0	0	0	38	0	0
01A	0	0	0	0	17	0	0
02A	0	0	0	0	21	0	0
03A	0	0	0	0	17	0	0
04A	0	0	0	0	19	0	0
05A	0	0	0	0	103	0	0
06A	0	0	0	196	0	0	0
07A	0	0	0	279	0	0	0
08A	0	0	0	275	0	0	0
09A	0	0	0	192	0	0	0
10A	0	0	0	198	0	0	0
11A	0	0	0	195	0	0	0
12P	0	0	0	198	0	0	0
01P	0	0	0	210	0	0	0
02P	0	0	0	294	0	0	0
03P	0	0	0	374	0	0	0
04P	0	0	0	357	0	0	0
05P	0	0	0	318	0	0	0
06P	0	0	0	260	0	0	0
07P	0	0	0	147	0	0	0
08P	0	0	0	165	0	0	0
09P	0	0	0	102	0	0	0
10P	0	0	0	60	0	0	0
11P	0	0	0	48	0	0	0
TOT	0	0	0	3868	215	0	0

STATE OF CONNECTICUT
DEPARTMENT OF TRANSPORTATION
BUREAU OF POLICY AND PLANNING
PLANNING INVENTORY AND DATA

TRAFFIC RECORDER DATA

TOWN OF SPRAGUE ROUTE 660 DIRECTION B

(MAIN STREET) - SW OF RIVERSIDE DRIVE

DAY	SUN	MON	TUE	WED	THU	FRI	SAT
DATE	0	0	0	01/30/2008	01/31/2008	0	0
TYPE							
HOUR							

2008 ADT = 4900 ACF = NA

****

12A	0	0	0	0	48	0	0
01A	0	0	0	0	24	0	0
02A	0	0	0	0	20	0	0
03A	0	0	0	0	22	0	0
04A	0	0	0	0	55	0	0
05A	0	0	0	0	100	0	0
06A	0	0	0	0	256	0	0
07A	0	0	0	343	0	0	0
08A	0	0	0	301	0	0	0
09A	0	0	0	261	0	0	0
10A	0	0	0	243	0	0	0
11A	0	0	0	235	0	0	0
12P	0	0	0	307	0	0	0
01P	0	0	0	250	0	0	0
02P	0	0	0	329	0	0	0
03P	0	0	0	381	0	0	0
04P	0	0	0	442	0	0	0
05P	0	0	0	408	0	0	0
06P	0	0	0	243	0	0	0
07P	0	0	0	161	0	0	0
08P	0	0	0	126	0	0	0
09P	0	0	0	99	0	0	0
10P	0	0	0	82	0	0	0
11P	0	0	0	73	0	0	0
TOT	0	0	0	4284	525	0	0