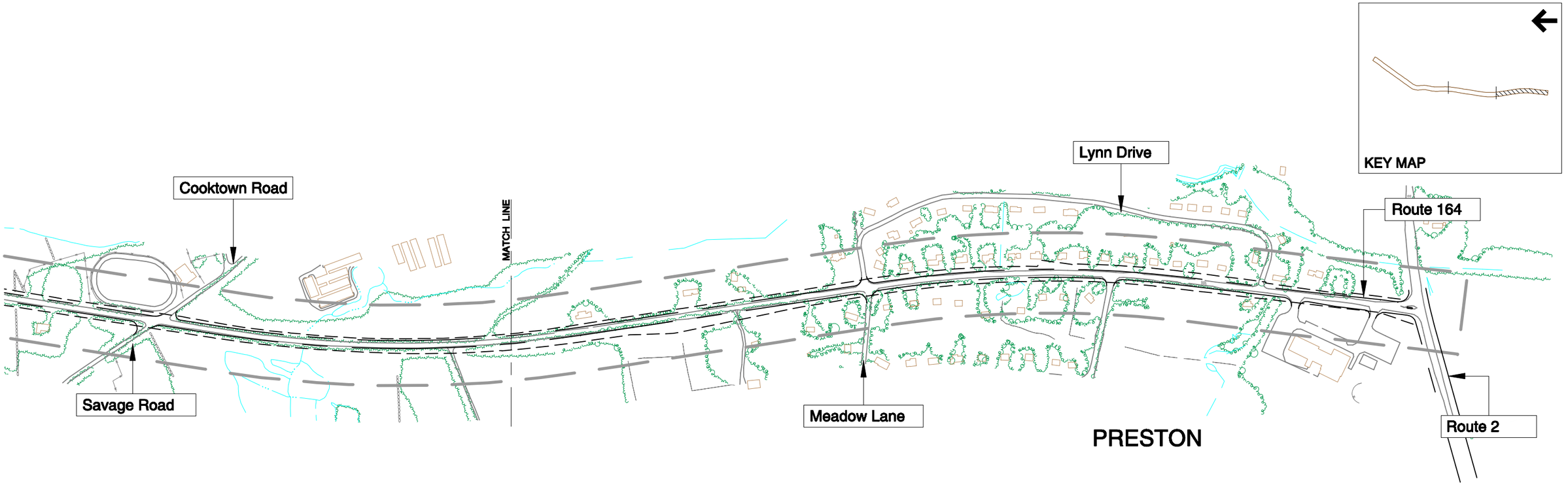

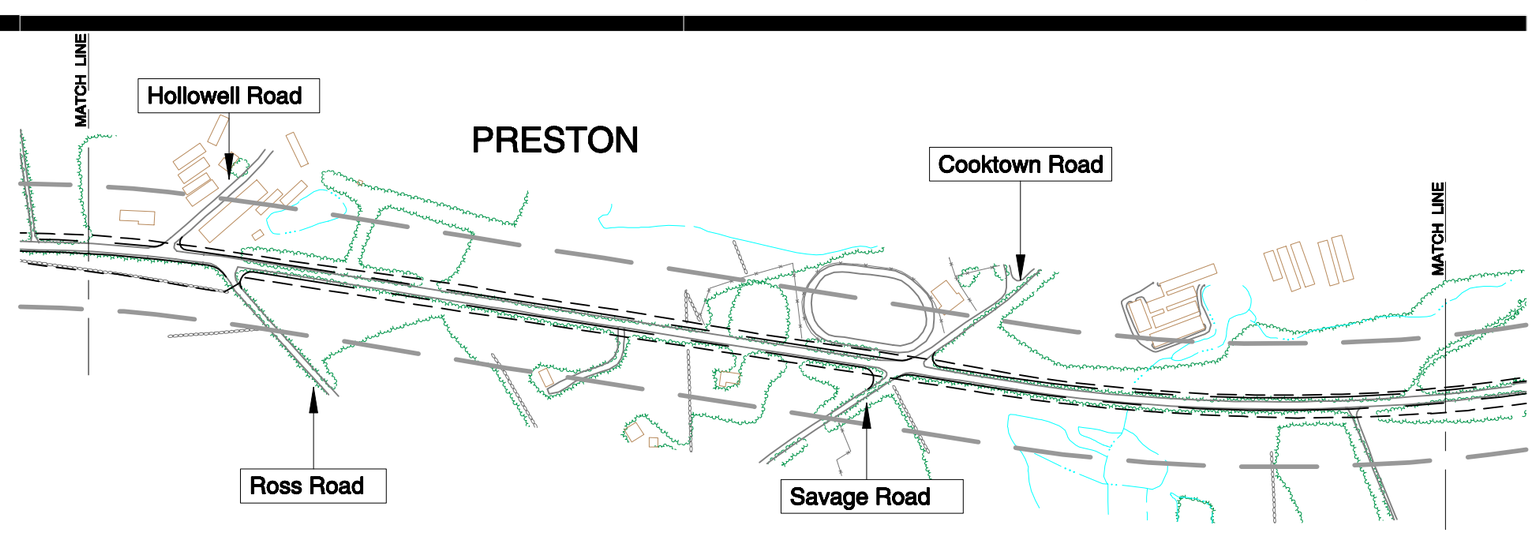

- Existing Limit of Pavement
- Existing Right of Way
- Proposed Limit of Pavement
- Proposed Right of Way
- Limits of Study Corridor
- Town Line
- New Alignment Bridge Over Existing Road
- Existing Road Bridge Over New Alignment

North

0 75 150 meters

0 250 500 feet

Route 2/2A/32

Environmental Impact Statement

Figure 2.2-30B

Route 164 Upgrade Concept

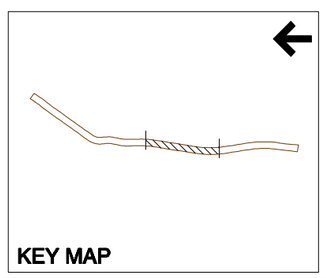

EV\40185\GRAPHICS\FIGURES\RT164-500.DWG 03\12\99

Existing Limit of Pavement
Existing Right of Way
Proposed Limit of Pavement
Proposed Right of Way
Limits of Study Corridor
Town Line
New Alignment Bridge Over Existing Road
Existing Road Bridge Over New Alignment

North

0 75 150 meters
0 250 500 feet

Route 2/2A/32
Environmental Impact Statement

Figure 2.2-30A
Route 164 Upgrade Concept

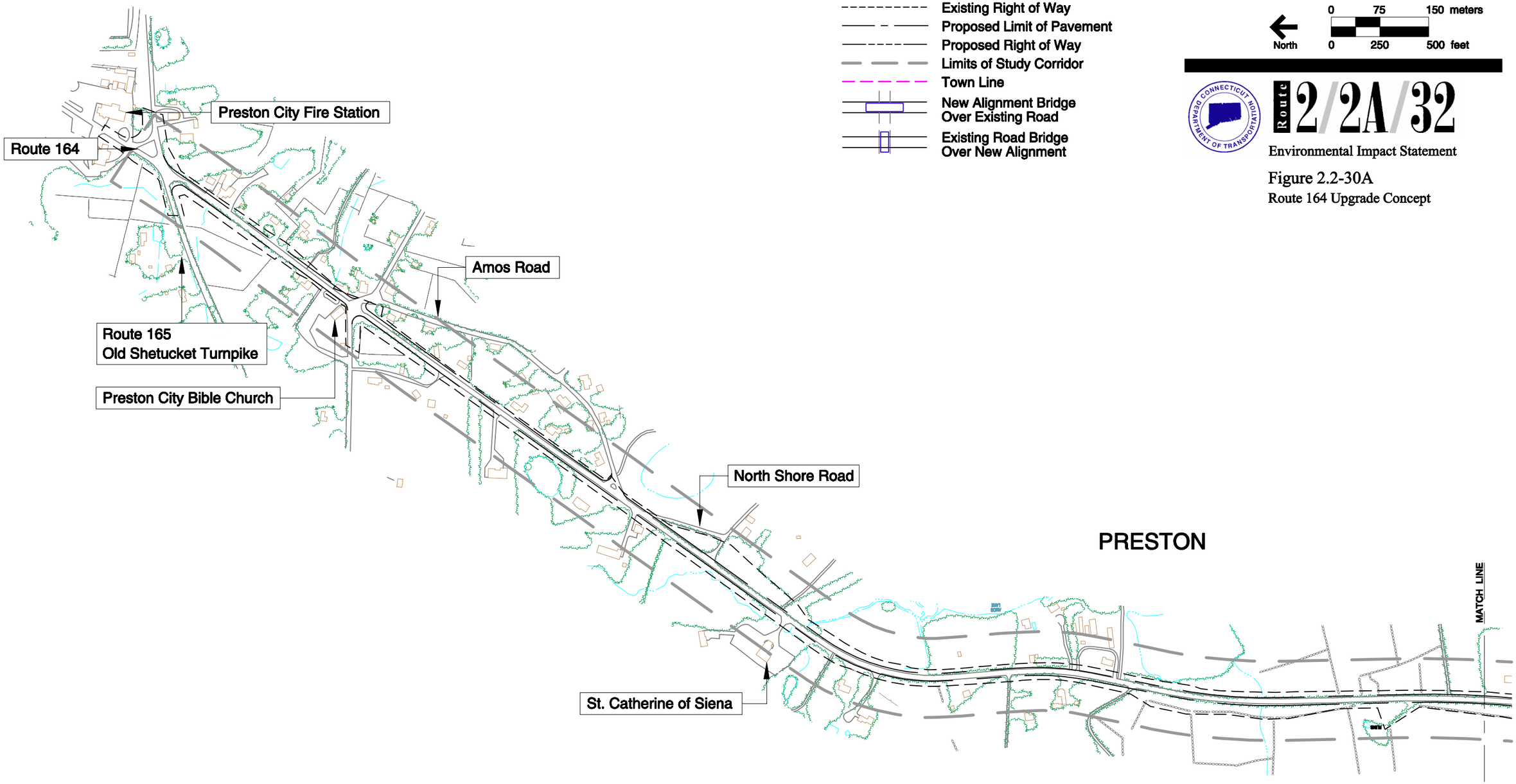

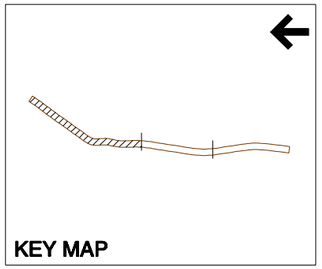

EV\40185\GRAPHICS\FIGURES\RT164-500.DWG 03\12\99