TASK 110:
CORRIDOR LAND USE EVALUATION

Safety Improvements to Interstate 95 Southbound Between Interchanges 15 & 14 Norwalk, Connecticut

ConnDOT Assignment No. 201-2572
ConnDOT Project No. 102-278

Prepared for:

State of Connecticut
Department of Transportation
Newington, Connecticut 06131

Prepared by:

Maguire Group Inc.
One Court Street
New Britain, Connecticut 06051

July 31, 2002

TABLE OF CONTENTS

		Page #
1.0	INTRODUCTION	1
1.1	Project Description	1
1.2	Scope of Services	5
2.0	LAND USE EVALAUATION	5
2.1	Initial Site Survey	5
2.2	Present Land Use	5
2.3	Former Land Use	12
3.0	ENVIRONMENTAL RECORDS REVIEW	14
3.1	EPA & CTDEP Review	14
4.0	ENVIRONMENTAL SETTING	18
4.1	Groundwater	18
4.2	Surface Water	19
5.0	EVALUATION & SUMMARY	19
6.0	CONCLUSIONS	23
7.0	LIMITATIONS	24
8.0	REFERENCES	25

Figures

Figure 1 - Site Location Plan 2
Figure 2a – Task 110 Corridor 3
Figure 2b – Task 110 Corridor 4

Tables

Table 1a - Qualitative Site Risk Evaluation 10
Table 1b - Qualitative Site Risk Evaluation 11

Appendices

Appendix A - Site Survey Forms
Appendix B - Environmental FirstSearch Report

1.0 INTRODUCTION

Maguire Group Inc. was retained by the Connecticut Department of Transportation (ConnDOT) to conduct a Corridor Land Use Evaluation (Task 110) in support of ConnDOT project No. 102-278, Safety Improvements to Interstate 95 Southbound between Interchanges 15 & 14 in Norwalk, Connecticut. The objective of the Corridor Land Use Evaluation is to assess the relative environmental risk associated with current and former land uses in the vicinity of ConnDOT transportation projects, and to determine the need for further evaluation. The environmental risks pertain to the potential presence of hazardous substances or other contaminated materials.

1.1 Project Description

The project involves the construction of an auxiliary lane for approximately 701 meters (2,300 feet) between the Interstate 95 (I-95) Southbound Interchange 15 on-ramp from Route 7, to the Interchange 14 off-ramp to Route 1. The auxiliary lane will develop into two lanes for the Exit 14 off-ramp to Route 1. These two lanes exiting I-95 will then expand into three lanes at the junction with Route 1. There will be two left-turn lanes and one right-turn lane to provide storage and increase traffic operations. Route 1 will be widened to accommodate 2.1 meter (7 foot) sidewalks on both sides of the roadway, and a lengthened left turn lane from Route 1 to the I-95 Southbound on-ramp.

Also proposed are traffic and safety improvements for the Cedar Street intersection with Route 1. Cedar Street will be realigned to intersect Route 1 opposite Ferris Street. The traffic signal will be upgraded and left-turn lanes will be constructed for each approach onto Route 1. Route 1 will also be widened in this area.

The Taylor Avenue, Cedar Street, and Fairfield Avenue bridges will also be lengthened and replaced. A new abutment on the I-95 Southbound side and a new superstructure will be provided for these bridges to accommodate the auxiliary lane on I-95 Southbound.

The project location is shown in Figure 1 and schematic plans of the project corridor are shown in Figures 2a and 2b. The corridor of land encompassed by this study extends to those properties abutting Interstate 95 Southbound, Connecticut Avenue and its intersecting cross streets.

Based upon a review of the preliminary construction plans, it is anticipated that the project will involve rights-of-way taking, cut and fill activities, drainage structure improvements, and utility realignments.

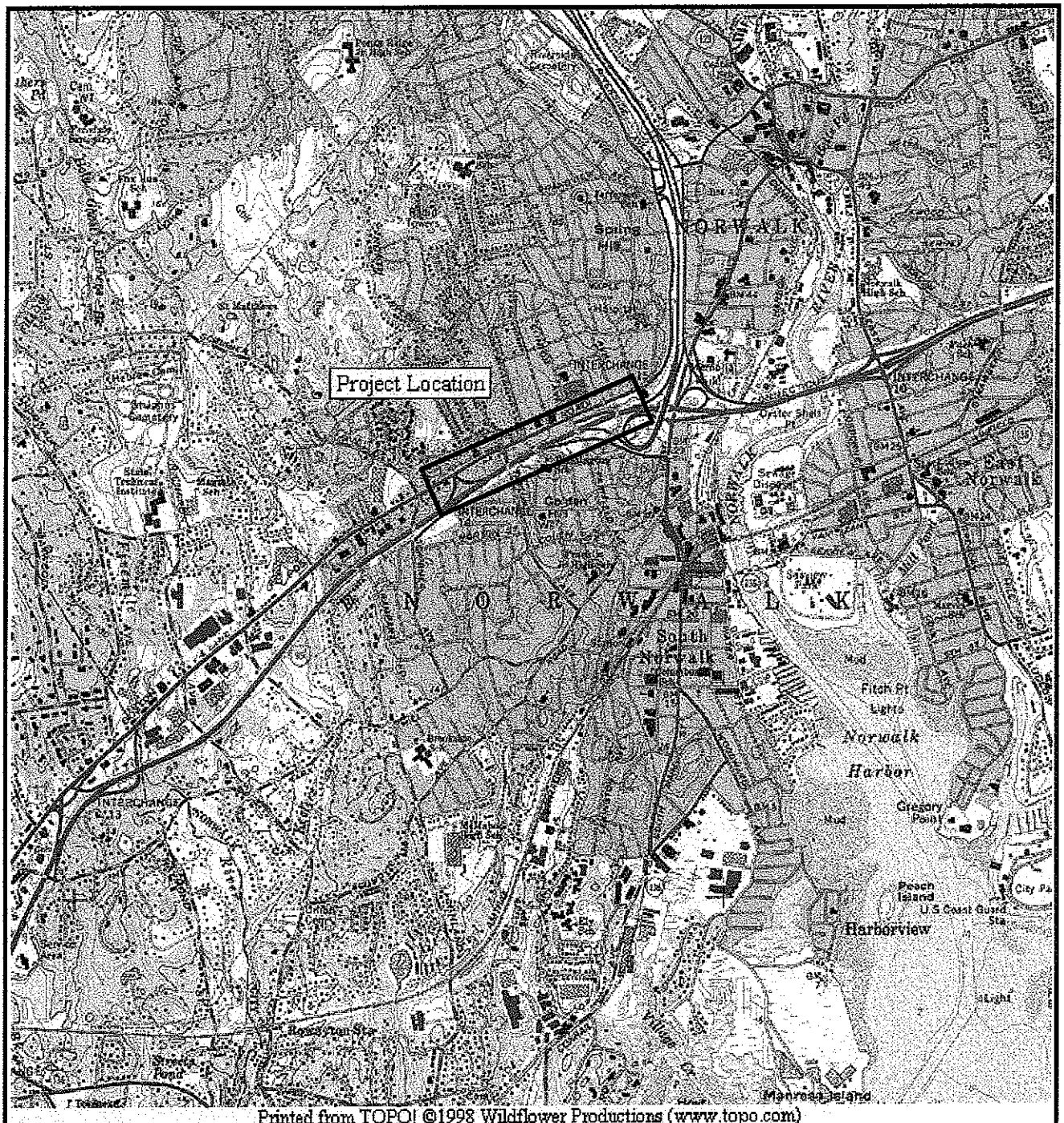

FIGURE 1 – SITE LOCATION PLAN

Safety Improvements to Interstate 95 Southbound Between Interchanges 15 & 14

Norwalk, Connecticut

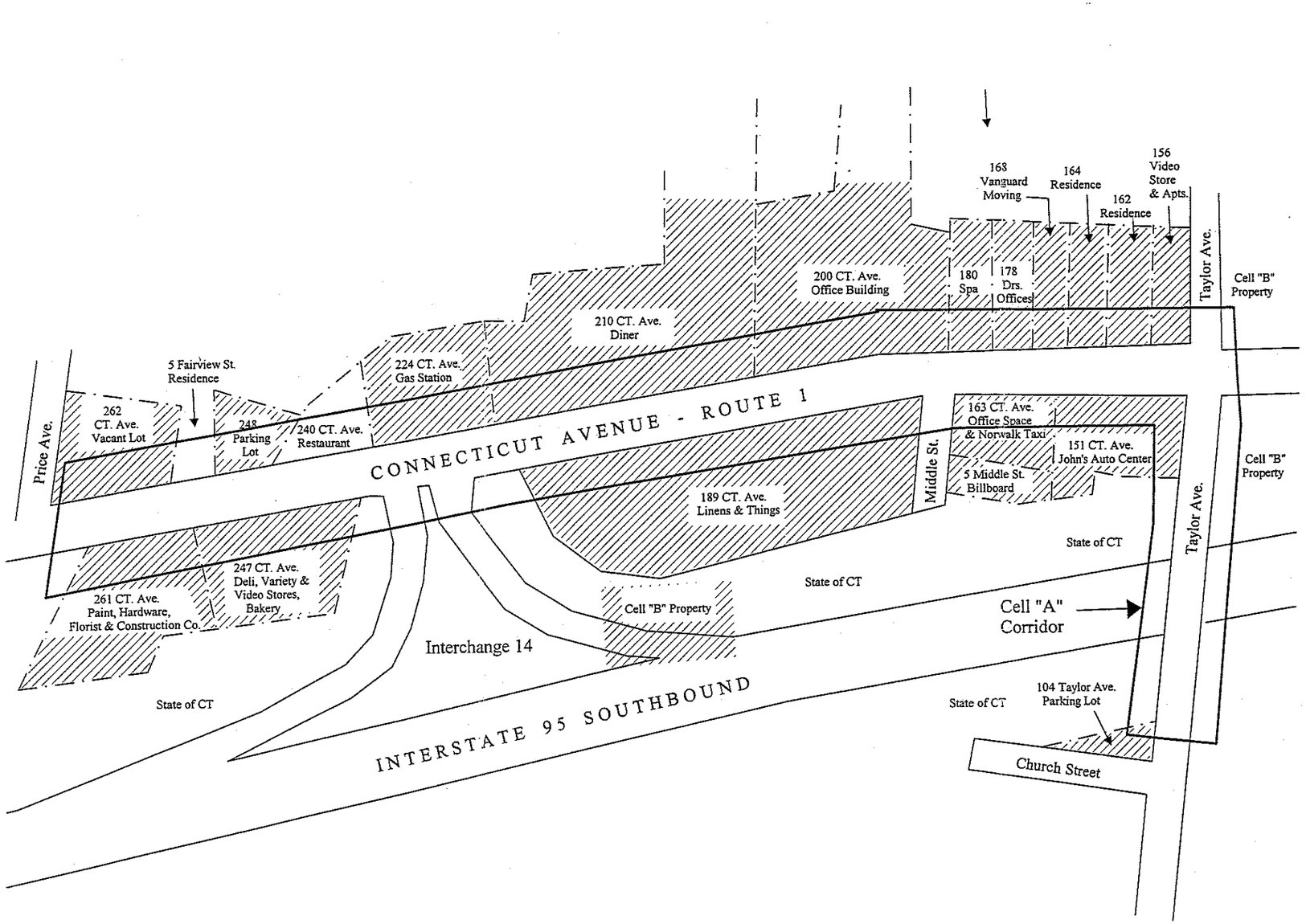

LEGEND

Moderate & High Risk Parcels

Not to Scale

FIGURE 2a - Task 110 Corridor
Safety Improvements to Interstate 95 Southbound Between Interchanges 15 & 14
Norwalk, Connecticut

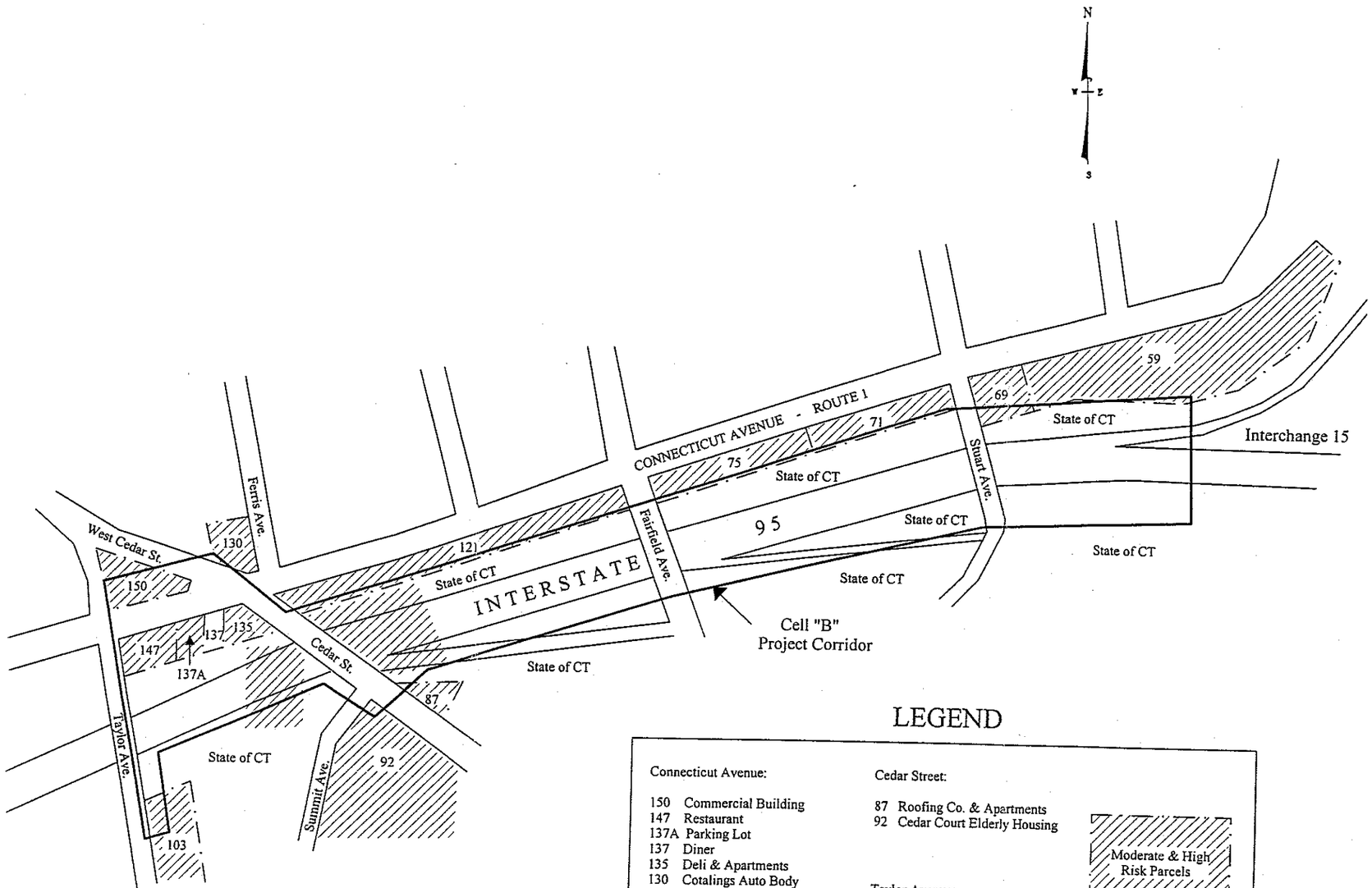

LEGEND

Connecticut Avenue:

150 Commercial Building
147 Restaurant
137A Parking Lot
137 Diner
135 Deli & Apartments
130 Cotalings Auto Body
121 Fire Station
75 Undeveloped
71 Undeveloped
69 Jerry's Upholstery
59 Toys R Us

Cedar Street:

87 Roofing Co. & Apartments
92 Cedar Court Elderly Housing

Taylor Avenue:

103 Offices & Apartments

Moderate & High Risk Parcels

Not to Scale

FIGURE 2b - Task 110 Corridor
Safety Improvements to Interstate 95 Southbound Between Interchanges 15 & 14
Norwalk, Connecticut

1.2 Scope of Services

The scope of this evaluation was to perform the following tasks for parcels located within the project corridor:

- conduct an initial site windshield survey,
- review selected municipal land use and environmental records,
- evaluate present and former land uses,
- review select published federal and state environmental lists,
- describe the environmental setting,
- summarize and tabulate present and former land use information, and
- provide a professional opinion regarding the relative environmental risk associated with each parcel and recommendations for further evaluation or investigation, as appropriate.

2.0 LAND USE EVALUATION

2.1 Initial Site Survey

An initial site survey of the project corridor was conducted on July 8 and 17, 2002 by Cindy Knight of Logical Environmental Solutions. An initial site survey involves obtaining all pertinent information regarding the subject parcels available by site inspection from the public right-of-way. Direct access to the private parcels is typically not available. For this reason, the inspection is limited to characteristics of the property that are visible from the property line, and all areas of environmental concern may not be identified. For example, underground storage tanks or the remote storage of chemicals may not be readily identifiable.

Environmental observations of note are summarized by parcel in the following section and the initial site survey forms completed in the field are included as Appendix A.

2.2 Present Land Use

The present land use of the parcels within the study corridor was evaluated based upon information gathered by the initial site survey, municipal land records, and current city directories.

Land use within the project corridor consists of highway, industrial, commercial, residential, and undeveloped land. A total of thirty-five (35) parcels are located within the project corridor. The following describes the thirty-five properties. Figures 2a and 2b depict the location of each parcel within the project corridor, and Tables 1a and 1b summarize the current and past site histories.

Cell "A"

Connecticut Avenue – Route 1

262 Connecticut Avenue - Approximate 0.12 hectare (0.29 acre) parcel that consists of a vacant lot. A sign on the property indicates that Norwalk Auto Body formerly occupied the property, but the building was apparently razed.

261 Connecticut Avenue - Approximate 0.26 hectare (0.63 acre) parcel that contains a one-story commercial building that was constructed in the early 1950. The building currently houses Seymour's Paint and Hardware Store. To the rear of the commercial building is a large greenhouse that houses a flower shop. Adjacent to the greenhouse is a fenced-in area that contains several pieces of construction equipment, dump trucks, telephone poles, and equipment storage boxes.

248 Connecticut Avenue - Approximate 0.07 hectare (0.18 acre) parcel that consists of a paved parking lot. No environmental concerns were noted.

247 Connecticut Avenue - Approximate 0.21 hectare (0.52 acre) lot that contains a one-story commercial building that was constructed in 1952. The structure houses a deli, a variety store, a video store, and a bakery. No environmental concerns were noted.

240 Connecticut Avenue - Approximate 0.16 hectare (0.07 acre) lot that contains a one-story building that houses the Swanky Frank's Restaurant. Attached to the restaurant building is a small two-story structure that may be used for storage or living space. The restaurant was constructed in 1949 and no environmental concerns were noted.

224 Connecticut Avenue - Approximate 0.16 hectare (0.4 acre) lot that contains a Coastal Gasoline Station, with a three-bay service garage and an attached mini-mart. The garage building was constructed in 1966 and two fuel pump islands were observed on the property.

210 Connecticut Avenue - Approximate 0.56 hectare (1.35 acre) lot that houses the Silver Star Diner. The restaurant building was constructed in 1980. The eastern portion of the property is asphalt-paved and consists of a large parking lot. No environmental concerns were noted.

200 Connecticut Avenue - Approximate 0.53 hectare (1.3 acre) lot that contains a large, six-story office building with an attached parking garage. The building was constructed in 1977 and no environmental concerns were noted.

189 Connecticut Avenue - Approximate 0.66 hectare (1.62 acre) lot that contains a Linens & Things store. The large commercial building was constructed in 1986 and no environmental concerns were noted.

180 Connecticut Avenue - Approximate 0.03 hectare (0.07 acre) lot that contains a two-story, converted residence that houses the Executive Spa. The building was constructed in 1900 and no environmental concerns were noted.

178 Connecticut Avenue - Approximate 0.08 hectare (0.18 acre) lot that contains a two-story, converted residence that houses chiropractic offices. The building was constructed in 1949 and no environmental concerns were noted.

168 Connecticut Avenue - Approximate 0.08 hectare (0.18 acre) parcel that contains a large, metal warehouse building that houses Vanguard Moving and Storage. The metal building was constructed in 1982. Two large box moving trucks were observed on the property.

164 Connecticut Avenue - Approximate 0.07 hectare (0.178 acre) lot that contains a two-story, multifamily residence that was constructed in 1880. No environmental concerns were noted.

163 Connecticut Avenue - Approximate 0.126 hectare (0.28 acre) lot that contains a converted residence that is apparently used for office space. The building is currently vacant and is for rent. Attached to the rear of the converted residence is a two-bay, concrete block garage that houses Norwalk Taxi. Automobile parts and an aboveground fuel tank were observed to the rear of the concrete block structure. Several cabs were observed parked on the property.

162 Connecticut Avenue - Approximate 0.07 hectare (0.17 acre) lot that contains a two-story, multifamily residence that was constructed in 1905. No environmental concerns were noted.

156 Connecticut Avenue - Approximate 0.07 hectare (0.17 acre) lot that contains a two-story building that contains a video store with upstairs apartments. A large storage trailer and a 55-gallon drum were observed to the rear of the building. The drum is apparently being used as an aboveground fuel tank.

151 Connecticut Avenue - Approximate 0.16 hectare (0.39 acre) parcel that contains a three-bay automotive service garage. The building was constructed in 1956. To the west of the building is a fenced in area that contains cars and trucks in various stages of repair, burnt cars, boats, tires, drums, engines, and miscellaneous car parts.

Fairview Street

5 Fairview Street - Approximate 0.07 hectare (0.177 acre) lot that contains a residence. No environmental concerns were noted.

Middle Street

5 Middle Street - Approximate 0.06 hectare (0.15 acre) lot that consists of undeveloped land. An advertising billboard is situated on the property.

Taylor Avenue

104 Taylor Avenue - Approximate 0.04 hectare (0.08 acre) parcel that consists of a parking lot. No environmental concerns were noted.

Cell "B"

Connecticut Avenue – Route 1

150 Connecticut Avenue - Approximate 0.19 hectare (0.46 acre) lot that contains a two-story commercial building housing a gift store, ticket sales retailer, and office space. The building was constructed in 1996 and no environmental concerns were noted.

147 Connecticut Avenue - Approximate 0.15 hectare (0.356 acre) lot that contains Cosmos Restaurant. The building was constructed in 1959 and no environmental concerns were noted.

137A Connecticut Avenue - Approximate 0.06 hectare (0.14 acre) lot that consists of an asphalt-paved parking lot. No environmental concerns were noted.

137 Connecticut Avenue - Approximate 0.04 hectare (0.1 acre) lot that currently houses a vacant diner. The diner was constructed in 1928 and no environmental concerns were noted.

135 Connecticut Avenue - Approximate 0.08 hectare (0.188 acre) lot that contains a two-story commercial building that was constructed in 1922. The building houses a deli with upstairs apartments. No environmental concerns were noted.

130 Connecticut Avenue - Approximate 0.1 hectare (0.25 acre) lot that contains Cotalings Auto Body Repair Shop. The repair garage was constructed in 1946.

121 Connecticut Avenue - Approximate 0.39 hectare (0.95 acre) lot that contains the Norwalk Fire Station. The two-story, three-bay fire station garage was constructed in 1963. An aboveground diesel fuel tank and fuel pump were observed on the central portion of the property. The eastern side of the property contains an oil recycling area, and the western portion of the property contains a small storage building.

75 Connecticut Avenue - Approximate 0.27 hectare (0.656 acre) lot that consists of lightly wooded land. No environmental concerns were noted.

71 Connecticut Avenue - Approximate 0.23 hectare (0.56 acre) lot that consists of lightly wooded land. No environmental concerns were noted.

69 Connecticut Avenue - Approximate 0.08 hectare (0.18 acre) lot that contains a two-story concrete block building. The structure houses Jerry's Auto Upholstery.

59 Connecticut Avenue - Approximate 1.15 hectare (2.82 acre) lot that contains a large Toys-R-Us toy store. Loading docks were observed on the eastern side of the building.

Taylor Avenue

103 Taylor Avenue - Approximate 0.16 hectare (0.383 acre) lot that contains a three-story building that houses commercial offices with upstairs apartments. No environmental concerns were noted.

Cedar Street

87 Cedar Street - Approximate 0.06 hectare (0.15 acre) lot that contains a two-story building that houses a roofing company and upstairs apartments.

92 Cedar Street - Approximate 0.93 hectare (2.3 acre) lot that contains the Cedar Court Elderly Housing complex. No environmental concerns were noted.

Interstate 95

Interstate 95 Between Exits 14 & 15 – Paved highway that was constructed in the late 1950's/early 1960's.

TABLE 1a - Qualitative Site Risk Evaluation
Safety Improvements to I-95 Between Interchanges 15 & 14
Norwalk, Connecticut
Cell "A"

Address	Map/Block/ Lot No.	Owner	Tenant(s)	SIC Codes	Former Use	Risk	R.O.W. Activity
262 Connecticut Ave.	5/64/30	Three Eighteen Three	Vacant Parcel	None	Norwalk Auto Body, Auto Repair Garage, Tool Manufacturer	High	None
261 Connecticut Ave.	5/76A/6	Carol Peninpede et al	Seymours Paint & Hardware, Florist, Construction Co.	52, 5992, 15	Typesetter, Butcher Shop, Restaurant	High	None
248 Connecticut Ave.	5/64/33A	Alexander Renzuella	Parking Lot	752	Residence & Commercial	Moderate	None
247 Connecticut Ave.	5/76A/106	Joseph Agoglia	Deli, Variety Store, Video Store, Bakery	54, 599, 784, 205	Misc. Retail, Electronic Repairs, Septic Tank Co.	Moderate	None
240 Connecticut Ave.	5/64/34B	Alexander Renzuella Family LP	Restaurant	581	None Identified	Low	Strip Take & Cut
224 Connecticut Ave.	5/64/34A	Joseph Schiano	Coastal Gasoline Station	5541	Auto Repairs & Tire Shop	High	Strip Take, Cut & Fill
210 Connecticut Ave.	5/64/245	Savvidis Realty	Silver Star Diner	581	Auto Sales & Service, Liquor Store, Gas Station	High	Strip Take, Cut & Fill
200 Connecticut Ave.	5/64/42	Norwalk Realty Development	Commercial Offices & Parking Garage	61, 62, 63, 65, 67, 73	Misc. Commercial Offices, A-Z Stripping & Refinishing, Allied Starch & Chemical, Construction Company, Refuse Service, Dairy	High	Strip Take, Cut & Fill
189 Connecticut Ave.	5/76A/81	Charles Bradley Sr.	Linens & Things	5719	Furniture Store, Car Dealership	High	Strip Take, Cut & Fill
180 Connecticut Ave.	5/64/49	Pat Cutrone	Executive Spa	72	Real Estate Co. Possible Construction Co. Residence	Moderate	Fill
178 Connecticut Ave.	5/64/248	Pasquale Cutrone	Chiropractic Offices	8041	Possible Construction Co., Kennel Supplies, Residence	Moderate	Fill
168 Connecticut Ave.	5/64/48	Peter Ozols & Son	Vanguard Moving & Storage	4214	Residence	Moderate	Fill
164 Connecticut Ave.	5/64/210	Efstathios & Maria Kitmiridis	Residence	8811	None Identified	Low	Fill
153 Connecticut Ave.	2/1/12	RRock Shtufaj	Vacant Office Space & Norwalk Taxi	412	RV Center, Auto & Marine Sales & Service, Residence	High	Full Take
152 Connecticut Ave.	5/64/209	Steven Ivan	Residence	8811	None Identified	Low	Fill
136 Connecticut Ave.	5/64/47	Eighteen Hundred Investors	Video Store & Apartments	784, 8811	Electronics Store, Real Estate Co., Liquor Store, Florist, Bakery	High	Strip Take & Fill
1 Connecticut Ave.	2/1/1	John & Janet Beres	John's Auto Center	75	Gas Station, Appliance Store, Residence	High	Strip Take, Cut & Fill
Fairview Street	5/64/32	Three Eighteen Three	Residence	8811	None Identified	Low	None
Middle Street	2/1/14	Mary & Ann Lopresti	Vacant with Billboard	7312	None Identified	Moderate	Full Take
4 Taylor Avenue	2/32/14	Gennaro Cappuccia	Parking Lot	752	Residence, Possible Construction Co.	Moderate	Fill

TABLE 1b - Qualitative Site Risk Evaluation
Safety Improvements to I-95 Between Interchanges 15 & 14
Norwalk, Connecticut
Cell "B"

Address	Map/Block/ Lot No.	Owner	Tenant(s)	SIC Codes	Former Use	Risk	R.O.W. Activity
50 Connecticut Ave.	5/64/1	Eighteen Hundred Real Estate	Utopia Store & Commercial Offices	539, 65, 67	Bank, Plumbing & Heating, Diner, Roofing Co., Auto Body Shop, Dry Cleaners, Auto & Power Equipment Sales,	High	Strip Take
47 Connecticut Ave.	2/2/4	Konstantinios Petropopouloa	Restaurant	581	Florist, Bank, Welding Co., Garage	High	Strip Take, Cut & Fill
37A Connecticut Ave.	2/2/3	Peter Ferrandino	Parking Lot	752	None Identified	Moderate	Fill
37 Connecticut Ave.	2/2/2	Peter Ferrandino	Vacant Diner	581	None Identified	Low	Fill
35 Connecticut Ave.	2/2/1	David & Arlene Gottlieb	Deli, Apartments	54 8811	Gift Shop, Pharmacy, Electronic Repairs, Pet Shop	Moderate	Strip Take, Cut & Fill
30 Connecticut Ave.	5/65/166	Elaine Cotaling Trustee	Cotalings Auto Body Shop	75	Gas Station	High	None
21 Connecticut Ave.	2/7/34	City of Norwalk	Fire Station	9224	Auto Repair Shop, Gas Station, Monument Sales, Construction Co., Trucking Co., & Fuel Oil Co.	High	Strip Take, Cut & Fill
5 Connecticut Ave.	2/8/22	Connecticut Avenue Realty	Undeveloped	None	Possible Construction Equipment Storage Yard, Possible Trucking Co.	Moderate	Fill
1 Connecticut Ave.	2/8/21	Connecticut Avenue Realty	Undeveloped	None	Auto Repair Garage, Gas Station, Used Car Sales	High	None
9 Connecticut Ave.	2/14/33	Gerald Millbauer et al	Jerry's Upholstery	75	Tire Shop, Liquor Store, Typesetter, Auto Parts, Tool Sharpening, Used Cars	High	None
9 Connecticut Ave.	2/14/4	Toys R Us, Inc.	Toys R Us	5945	Builder, Sporting Goods, Tobacco & Candy Co., Driving School, Bakery, Hotel, Gas Station, Auto Repairs	High	None
93 Taylor Ave.	2/2/14	Gennaro Cappuccia	Commercial Offices & Apartments	67, 65, 8811	Electrical Services Co., Used Car Sales & Repairs	High	Fill
Cedar Street	2/7/31	Ernest & Terri Rafa	Roofing Co. & Apartments	176, 8811	Norwalk Auto Wrecking, Auto Parts, Carpet Cleaning, Residence	High	Fill
Cedar Street	2/4/1	Cedar Court Housing	Cedar Court Elderly Housing	805	Washington School	Moderate	None
terstate 95	None	State of Connecticut	Highway	41	Gas Station, Machine & Plating Shops, Pottery Manufacturer	High	Cut & Fill

2.3 Former Land Use

The site history of the parcels within the project limits was compiled from United States Geological Service (USGS) topographic maps, Norwalk City Directories, aerial photographs, Sanborn Fire Insurance Maps, and the City of Norwalk Tax Assessor's records. The following are former land uses of properties within the project corridor that may have had the potential to store and use chemicals and/or petroleum products on site.

Cell "A"

Connecticut Avenue - Route 1

262 Connecticut Avenue – This vacant parcel formerly housed Norwalk Auto Body and other automotive repair businesses from the 1950's to the 1990's. The property also contained a tool manufacturer during the 1940's and 1950's.

261 Connecticut Avenue – The commercial building also formerly housed the Suburban News Service Typesetting business from the 1960's to the 1980's.

247 Connecticut Avenue – The commercial building formerly housed an electronics repair business from the 1960's to the 1980's, and a septic tank company during the 1950's.

210 Connecticut Avenue – The Silver Star Diner property formerly contained an automotive sales and service garage during the 1940's to 1970's, and a gas station during the 1940's to 1950's.

200 Connecticut Avenue – The commercial office building formerly housed A to Z Furniture Stripping, Allied Starch and Chemical, and several construction companies. Prior to the construction of the on-site building, the property formerly housed a refuse company during the mid 1970's.

189 Connecticut Avenue – The commercial property formerly housed a Cadillac and Oldsmobile car dealership from the 1950's to the 1980's. The property also formerly housed a gasoline service station during the 1940's.

180 Connecticut Avenue – The converted residence may have formerly housed a construction company during the 1990's.

178 Connecticut Avenue – The converted residence may have formerly housed a construction company during the 1990's.

163 Connecticut Avenue – The converted residence formerly housed an automotive, boat and recreational vehicle sales and service business from the 1970's to the 1990's.

156 Connecticut Avenue – The commercial building formerly housed a florist during the 1970's.

151 Connecticut Avenue – John's Auto Center formerly also housed a gasoline station from the 1950's to the 1970's.

Middle Street

5 Middle Street – This vacant parcel may have formerly been used for the storage of motor vehicles or boats by the 163 Connecticut Avenue adjacent property.

Taylor Avenue

104 Taylor Avenue – This parking lot property may have formerly housed a construction company during the 1960's and 1970's.

Cell "B"

Connecticut Avenue - Route 1

150 Connecticut Avenue – This commercial property formerly housed a roofing company, an auto body repair shop, a used car dealership, a dry cleaner, a power equipment retailer, and a plumbing and heating company.

147 Connecticut Avenue – The commercial property formerly housed a welding company and a garage during the 1950's.

135 Connecticut Avenue – This commercial property formerly contained an electronics repair business during the 1960's.

130 Connecticut Avenue – The auto body repair shop property also formerly housed a gas station and a used car dealership.

121 Connecticut Avenue – The fire station property formerly contained a construction company, a gas station, an auto wrecking company, a trucking company, a fuel oil company, and a car dealership from the 1920's to the 1950's.

75 Connecticut Avenue – This lightly wooded parcel may have formerly housed a construction equipment storage yard during the 1950's, and a trucking company during the 1940's.

71 Connecticut Avenue – This lightly wooded parcel formerly contained an automotive repair garage and a gas station from the 1930's to the 1950's.

69 Connecticut Avenue – This commercial property formerly housed a tire shop, a typesetting business, an auto parts store, a tool sharpening business, and a used car dealership from the 1950's to the 1970's.

59 Connecticut Avenue – The Toys R Us property formerly contained a gas station and automotive repair garage during the 1930's and 1940's.

Taylor Avenue

103 Taylor Avenue – This commercial property formerly housed an electrical service company during the 1980's to 1990's, and a used car dealership during the 1960's to 1970's.

Cedar Street

87 Cedar Street – This commercial property formerly housed Norwalk Auto Wrecking during the 1940's, an auto parts store during the 1930's, and a carpet cleaning business during the 1920's.

Interstate 95

Interstate 95 – Prior to the construction of the highway, the property formerly housed a large pottery manufacturing business with underground gasoline tanks located south of 189 Connecticut Avenue during the 1950's; a gas station and machine plating shop located to the southeast of 135 Connecticut Avenue during the late 1930's/early 1940's; and a large automobile wrecking yard south of 121 Connecticut Avenue during the 1930's and 1940's.

3.0 ENVIRONMENTAL RECORDS REVIEW

3.1 EPA and CTDEP Records

An environmental records review was conducted for selected information from the United States Environmental Protection Agency (USEPA) and the Connecticut Department of Environmental Protection (CTDEP). In addition, an Environmental FirstSearch® Report was requested for the project corridor from FirstSearch® Technology Corporation. A copy of the results of the FirstSearch® report is enclosed as Appendix B in this report. The following environmental record sources were reviewed as part of this Corridor Land Use Evaluation:

Federal NPL list
Federal CERCLA list
Federal RCRA TSD Facilities List
Federal RCRA Generators List
CTDEP Inventory of Hazardous Waste Sites
CTDEP Underground Storage Tank Database
CTDEP Leaking Underground Storage Tank List
CTDEP Permits & Wastewater Discharge Sources
CTDEP Property Transfer Filings Database
CTDEP Administrative Orders Database
CTDEP Oil & Chemical Spills – 1990 to Present

The following summarizes the information found regarding properties within the project corridor:

RCRA Generators List

Cell "B"

130 Connecticut Avenue: Cotalings Auto Body (EPA I.D. No. CTD095220308) is listed as a small quantity generator of hazardous waste (100 to 1,000 kg/month of hazardous waste generated).

Underground Storage Tank Database

Cell "A"

224 Connecticut Avenue: The following tanks are registered for the site:

Tank	Date of Installation	Size	Status	Contents	Material
1	1966	4,000-gal	Abandoned 1986	Gasoline	Steel
2	1988	8,000-gal	In Use	Gasoline	Fiberglass
3	1966	4,000-gal	Removed 1988	Gasoline	Steel
4	1988	8,000-gal	In Use	Gasoline	Fiberglass
5	1966	4,000-gal	Removed 1988	Gasoline	Steel
6	1988	8,000-gal	In Use	Gasoline	Fiberglass
7	1973	4,000-gal	Removed 1988	Gasoline	Steel

189 Connecticut Avenue: The following tanks are registered for the site:

Tank	Date of Installation	Size	Status	Contents	Material
1	1950	2,000-gal	Removed 1986	Gasoline	Steel
2	1950	2,000-gal	Removed 1986	Gasoline	Steel
3	1950	2,000-gal	Removed 1986	Gasoline	Steel
4	1950	2,000-gal	Removed 1986	Gasoline	Steel

151 Connecticut Avenue: The following tank is registered for the site:

Tank	Date of Installation	Size	Status	Contents	Material
1	1955	550-gal	Removed 1989	Waste Oil	Steel

Cell "B"

121 Connecticut Avenue: The following tanks are registered for the site:

Tank	Date of Installation	Size	Status	Contents	Material
1	1961	5,000-gal	Abandoned 1988	Heating Oil	Steel
2	1961	2,000-gal	Removed 1995	Gasoline	Steel
3	1961	1,000-gal	Removed 1995	Diesel Fuel	Steel

Leaking Underground Storage Tank List

Cell "B"

121 Connecticut Avenue: The fire station property is listed on the database for the removal of leaking 2,000-gallon gasoline and 1,000-gallon diesel fuel USTs in 1995.

Property Transfer Filings Database

Cell "A"

262 Connecticut Avenue: A Form III was filed in 1998 for the Norwalk Auto Body property. The property contained a leaking UST.

200 Connecticut Avenue: A Form IV was filed in 1998 for the A to Z Stripping and Refinishing Company.

CTDEP Oil & Chemical Spills Database – 1990 to Present

Cell "A"

224 Connecticut Avenue: The following spill was reported for the property:

> March, 2002: 1-gallon of gasoline spilled due to a hose failure. The spill was reportedly cleaned up.

210 Connecticut Avenue: The following spill was reported for the property:

> June, 1994: Gasoline contamination was encountered on the property while performing drilling activities for an environmental site assessment. The soil and groundwater was impacted and no further information was available.

189 Connecticut Avenue: The following spill was reported for the property:

> October, 1999: 30-gallons of non-PCB transformer oil spilled. The spill was reportedly cleaned up.

Cell "B"

150 Connecticut Avenue: The following spill was reported for the property:

> May, 1991: Soil beneath an AST was removed for proper disposal due to a tank overfill.

137A Connecticut Avenue: The following spill was reported for the property:

> April, 2001: 2-gallons of diesel fuel spilled from a truck. The spill was reportedly cleaned up.

135 Connecticut Avenue: The following spill was reported for the property:

> April, 2001: 2-gallons of diesel fuel spilled when a truck driver tried to transfer fuel from his tanker truck to the fuel tank. The spill was reportedly cleaned up.

121 Connecticut Avenue: The following spills were reported for the property:

> April, 1995: Leaking 2,000-gallon and 1,000-gallon gasoline and diesel fuel USTs were removed from the property. Contaminated soil was also removed for proper disposal.

June, 1998: Less than 10-gallons of waste oil spilled into the secondary containment area at the fire station's oil recycling area. The oil was reportedly cleaned up.

September, 1998: 2-gallons of hydraulic oil spilled adjacent to the property on the Cedar Street bridge. The spill was reportedly cleaned up.

Interstate 95: Numerous spills were reported for the highway between Exits 14 and 15. The following large spills (100-gallons and greater) were reported for the property:

June, 1995: 100-gallons of diesel fuel spilled on I-95 Northbound near Exit 15 due to a truck rollover. The spill was reportedly cleaned up.

July, 1995: 100-gallons of diesel fuel spilled on I-95 Southbound between Exits 14 and 15. The spill was reportedly cleaned up.

April, 1996: 100-gallons of diesel fuel spilled on I-95 Northbound between Exits 14 and 15. The spill was reportedly cleaned up.

August, 1997: 100-gallons of diesel fuel spilled on I-95 Southbound at the Exit 14 entrance ramp. The spill was reportedly cleaned up. In addition, approximately 150-gallons of diesel fuel spilled in the vicinity of I-95 Northbound at Exit 14. The spill was reportedly cleaned up.

September, 1999: 100-gallons of diesel fuel spilled on I-95 Southbound between Exits 14 and 15. The spill was reportedly cleaned up.

May, 2000: 1,000-gallons of waste oil spilled on I-95 Northbound near Exit 15 due to a tanker truck rollover. The spill was reportedly cleaned up.

October, 2001: 120-gallons of diesel fuel spilled on I-95 Northbound near Exit 15. The spill was reportedly cleaned up.

4.0 ENVIRONMENTAL SETTING

4.1 Groundwater

According to the Connecticut Department of Environmental Protection (CTDEP) 1985 Adopted Water Quality Classifications for the Southwest Coast River Basin, the groundwater classification for the entire project corridor is "GB". A "GB" groundwater classification indicates that the groundwater may not be suitable for direct human consumption without the need for treatment due to waste discharges, spills or leaks of chemicals, or land use impacts. The properties within the project corridor are connected to the public water distribution system and municipal sewer system.

4.2 Surface Water

The project area is located within the Norwalk Regional Basin, within the Southwest Coast Major Drainage Basin. There are no surface water bodies within the project corridor.

5.0 EVALUATION AND SUMMARY

Identification of current and historic land use formed the basis for a determination of the relative risk of environmental contamination associated with each parcel within the project limits. Each parcel within the project limits was evaluated to determine if it had a low, moderate or high risk of being impacted by a release of hazardous substances or other contaminants. Parcels that appeared to be relatively free of environmental concerns were assigned a low risk, and typically were not recommended for further investigation. Parcels occupied by facilities that are suspected of present or past uses of chemicals, petroleum products, or other potential contaminants are assigned a moderate risk designation. A high risk designation was assigned to parcels with visible signs of chemical release or in which on-site activities conducive to chemical release were noted or suspected. Recommendations for further evaluation, where warranted, were made.

Tables 1a and 1b summarize the potential for contamination designation rating for each property within the project corridor. Based on Maguire Group Inc.'s review of parcels within the project limits, the following summarizes the parcels within the corridor that have been identified as having a moderate or high risk of environmental contamination. Eleven (11) parcels in the project corridor were assigned a moderate risk, and nineteen (19) parcels were assigned a high risk. The following summarizes the moderate and high risk parcels.

11 Moderate Risk Parcels

Cell "A" – 7 Parcels

248 Connecticut Avenue - This property was assigned a moderate risk because it has contained a parking lot from the 1950's to the present. No right-of-way activities are planned for this parcel.

247 Connecticut Avenue - This commercial property was assigned a moderate risk because it formerly housed an electronics repair business and a septic tank company. No right-of-way activities are planned for this parcel.

180 Connecticut Avenue - This property was assigned a moderate risk because it may have formerly housed a construction company. Fill right-of-way activities are planned for this parcel.

178 Connecticut Avenue - This property was assigned a moderate risk because it may have formerly housed a construction company. Fill right-of-way activities are planned for this parcel.

168 Connecticut Avenue - This commercial property was assigned a moderate risk because it contains a moving and storage business. Fill right-of-way activities are planned for this parcel.

5 Middle Street - This unpaved, vacant lot was assigned a moderate risk because it may have been used for the storage of motor vehicles (taxis, recreational vehicles, used cars) and boats associated with activities at the adjacent 163 Connecticut Avenue property. A total right-of-way take is proposed for this property.

104 Taylor Avenue - This parking lot was assigned a moderate risk because it may have formerly housed a construction company.

Cell "B" – 4 Parcels

137A Connecticut Avenue - This property was assigned a moderate risk because it has contained a parking lot since the 1930's. Fill right-of-way activities are planned for this parcel.

135 Connecticut Avenue - This commercial property was assigned a moderate risk because it formerly housed an electronics repair business. A partial strip take, and cut and fill right-of-way activities are planned for this parcel.

75 Connecticut Avenue - This lightly wooded property was assigned a moderate risk because it may have formerly housed a construction company and trucking company. Fill right-of-way activities are planned for this parcel.

92 Cedar Street - This property was assigned a moderate risk because it houses a nursing home, and it formerly housed a school. No right-of-way activities are planned for this parcel.

19 High Risk Parcels

Cell "A" – 9 Parcels

262 Connecticut Avenue - This property was assigned a high risk because it formerly housed an auto body repair shop, a gas station, and a tool manufacturer. A Form III property transfer filing was filed with the CTDEP in 1998, indicating that contamination is present at the site. No right-of-way activities are planned for this parcel.

261 Connecticut Avenue - This property was assigned a high risk because it houses a paint and hardware store, a large florist, and a construction company. The property also formerly housed a typesetting business. No right-of-way activities are planned for this parcel.

224 Connecticut Avenue - This property was assigned a high risk because it contains a gasoline service station. Seven gasoline USTs are registered to the property and three are currently in use. The property has contained a gasoline service station since the 1940's. A partial strip take, and cut and fill right-of-way activities are planned for this parcel.

210 Connecticut Avenue - This commercial property was assigned a high risk because it formerly contained an automotive repair garage and a gas station. In 1994, an environmental investigation performed at the site found soil and groundwater contaminated with gasoline. A partial strip take, and cut and fill right-of-way activities are planned for this parcel.

200 Connecticut Avenue - This office building property was assigned a high risk because it formerly housed a furniture stripping business, Allied Starch and Chemical, and several construction companies. A Form IV property transfer was filed in 1998 with the CTDEP. The Form IV indicates that an environmental cleanup was performed on the property. A partial strip take, and cut and fill right-of-way activities are planned for this parcel.

189 Connecticut Avenue - This commercial property was assigned a high risk because it formerly housed a car dealership and service garage. Four USTs were removed from the parcel in 1986, and a spill of approximately 30-gallons of non-PCB transformer oil occurred on the property. A partial strip take, and cut and fill right-of-way activities are planned for this parcel.

163 Connecticut Avenue - This property was assigned a high risk because it houses the Norwalk Taxi business. Several taxi cabs, car parts, and an aboveground storage tank were observed on the property. The parcel also formerly contained an automotive, boat, and recreational vehicle sales and service business. A total right-of-way take is proposed for this property.

156 Connecticut Avenue - This commercial property was assigned a high risk because it formerly housed a florist. In addition, the property currently has a 55-gallon drum that is currently being used as an aboveground fuel tank, adjacent to the rear of the building. A partial strip take and fill right-of-way activities are planned for this parcel.

151 Connecticut Avenue - This property was assigned a high risk because it currently houses John's Auto Center repair garage. The property also formerly contained a gasoline station. A partial strip take, and cut and fill activities are proposed for the parcel.

Cell "B" – 10 Parcels

150 Connecticut Avenue - This property was assigned a high risk because it formerly housed a plumbing and heating company, a roofing business, an auto body repair shop, a dry cleaners, and a power equipment retailer. A partial strip take right-of-way activity is planned for this parcel.

147 Connecticut Avenue - This property was assigned a high risk because it formerly contained a welding shop and an auto repair garage. A partial strip take, and cut and fill right-of-way activities are planned for this parcel.

130 Connecticut Avenue - This property was assigned a high risk because it contains an auto body repair shop. The property is listed as a small quantity generator of hazardous waste. The property also formerly housed a gasoline service station and a used car dealership. No right-of-way activities are planned for this parcel.

121 Connecticut Avenue – The fire station property was assigned a high risk because it is listed on the CTDEP's LUST Database due to leaking gasoline and diesel fuel tanks. Two leaking tanks were removed from the property in 1995, along with the impacted soil. The property also formerly housed a construction company, a gas station, an automotive wrecking company, a trucking company, a fuel oil company, and a used car dealership. A partial strip take, and cut and fill right-of-way activities are planned for this parcel.

71 Connecticut Avenue - This lightly wooded property was assigned a high risk because it formerly contained an automotive repair shop, a gas station, and a used car dealership. No right-of-way activities are planned for this parcel.

69 Connecticut Avenue - This property was assigned a high risk because it houses Jerry's Upholstery shop. The property also formerly contained a tire shop, a typesetter, an auto parts store, a tool sharpening business, and a used car dealership. No right-of-way activities are planned for this parcel.

59 Connecticut Avenue - This property was assigned a high risk because it formerly contained a building contractor, a gas station, and an automotive repair garage. No right-of-way activities are planned for this parcel.

103 Taylor Avenue - This property was assigned a high risk because it formerly housed an electrical services company, a used car dealership, and an automotive repair garage. Fill right-of-way activities are planned for this parcel.

87 Cedar Street - This property was assigned a high risk because it houses a roofing business. The property also formerly contained an auto wrecking business, an auto parts store, and a carpet cleaning business. Fill right-of-way activities are planned for this parcel.

Interstate 95 - This property was assigned a high risk because numerous spills involving petroleum products have occurred on the roadway between Exits 14 and 15. Eight spills since 1990 have involved the release of greater than 100-gallons of petroleum-based products. In addition, prior to the construction of the highway during the late 1950's and early 1960's, the areas between Exits 14 and 15 formerly housed a pottery manufacturer with an on-site gasoline UST (south of 189 Connecticut Avenue), a gas station and machine plating shop (southeast of 135 Connecticut Avenue), and an automotive wrecking yard (south of 121 Connecticut Avenue). Cut and fill right-of-way activities are planned for this parcel.

6.0 CONCLUSIONS

Based upon the information gathered during the windshield survey, a determination of current and former land use, and an environmental review of the parcels within the project limits, it is recommended that a Task 210 - Subsurface Site Investigation be performed in all areas of anticipated intrusive construction activities and/or right-of-way activities on or adjacent to the moderate and high risk parcels discussed in Section 5.0. In addition, it is recommended that individual Task 210 – Subsurface Investigations and Task 910 Estimates of Remedial Cost be performed on the two (2) total take parcels located at 5 Middle Street (moderate risk of environmental contamination) and 163 Connecticut Avenue (high risk of environmental contamination).

7.0 LIMITATIONS

All work products and reports provided by Maguire Group Inc. (MGI) in conjunction with the performance of this Corridor Land Use Evaluation are subject to the following limitations:

The observations described in this report were made under the conditions stated therein. The conclusions presented in the report were based solely upon the services described therein, and not on scientific tasks or procedures beyond the scope of described services or the time and budgetary constraints imposed by the Client.

In preparing this report, MGI has relied upon information provided by State and local officials and information and representations made by other parties referenced therein, and on information contained in the files of State and/or local agencies made available to MGI at the time of the site assessment. To the extent that such files are missing, incomplete, or not provided to MGI, MGI is not responsible. Although there may have been some degree of overlap in the information provided by these various sources, MGI did not attempt to independently verify the accuracy or completeness of all information reviewed or received during the course of this site assessment.

On-site and/or off-site storage tanks and other oil or hazardous material vessels have been described based upon available records and observations.

This report has been prepared for the sole and exclusive use of the Connecticut Department of Transportation, no other warranty, expressed or implied is made.

Prepared by:	Approved by:	Reviewed by:
Cindy Knight	David R. Stock, P.E.	Jane Witherell, P.E., L.E.P.
Logical Env. Solutions	Program Manager	Project Engineer

8.0 REFERENCES

1. *Water Quality Classification Map of Connecticut*. Connecticut Department of Environmental Protection, Water Compliance Unit, 1987.

2. *Atlas of the Public Water Supply Sources and Drainage Basins of Connecticut*. June 1982, D.E.P. Bulletin No. 4, Connecticut Department of Environmental Protection and Natural Resources Center.

3. *CTDEP Leaking Underground Storage Tank List*. December, 2001.

4. *CTDEP Underground Storage Tank Database*. December, 2001.

5. *CTDEP Property Transfer Filings Database*. April, 2002.

6. *CTDEP Administrative Orders Database*. April, 2002.

7. *CTDEP Oil & Chemical Spills Database, 1990 to Present*, April, 2002.

8. *Permits and Wastewater Discharge Sources:* April 2002, Connecticut Department of Environmental Protection, Water Compliance Unit.

9. *An Inventory of Hazardous Waste Sites in Connecticut and Recommendations for Continuing Action*. Connecticut Department of Environmental Protection. January 1987 (Updated to January 30, 1996).

10. *U.S. EPA/CTDEP Federal Superfund Priority List*. April, 2002.

11. *U.S. EPA Superfund Program CERCLIS* - Region I. April, 2002.

12. *U.S. EPA/CTDEP List of TSD Facilities*. April, 2002.

13. *U.S. EPA/CTDEP List of Hazardous Waste Handlers*. April, 2002.

APPENDIX A
Site Survey Forms

Sunbeams → Repair
0 - Auto Garage
Billing Station
2
(#224)

'58 - Iron Works
(# 224)

PTP.
6/98 Form III
Norwalk A.B.
had UST on site

ConnDOT Task 110 Corridor Land Use Evaluation - Windshield Survey

NORWALK

Date: 7/8/02
Time:

Inspection Team: KNIGHT

ConnDOT Assignment No.: 201-2572
ConnDOT Project No.: 102-278
Maguire Group Connecticut Inc.
Project No.:

Cell ID: A
Parcel No. 1
Parcel ID: Map 5 Block 64 Lot 30
Parcel Location (Street Address) 262 CT Ave.

Land Use: 0.29a

	Site	0.12h	Adjacent Parcels N	S	E	W
Undeveloped	X		X		X	X
Residential						
Commercial				X		X
Institutional						
Industrial						

Notes:
Three Eighteen Three
135 Richards Ave.
Norwalk

Row
None

3502/296 4/28/98

Buildings:

Building No.	Size	Stories	Tenants	Use
				Undeveloped
			Bldg. razed - sign on prop. (still there) says	

Norwalk Auto Body

	Yes	No	Unknown	Notes Specify
Floor Drains/Sumps/ Dry Wells				
Stormwater Management:				
Pits/Ponds/Lagoons:				
Suspect ACM:				(Type, location)
Utilities: water				
sewer				(meter loc.)
gas				(overhead or underground):
power				
Suspect PCB Sources:				(Location, type, serial no.s):
Odors:				(Description and source):
Ground Cover:				
UST				(Loc. size, age, contents.)
AST				(Loc. size, age, contents.)
Env. testing: Monitor wells				(location, size)
borings				
other				specify
OHM vessels				(quant., size, type, contents, condition.)
Solid Waste Disposal				(Indicate if evidence of landfilling)
Evidence of Staining				(loc., color, receptors)
Vegetative/ Faunal Stress				Describe

Overall Probability of Significant Contamination?

Low ☐ Med ☐ High ☒

rs.
h Listed
↓
id 90's
ly 90's
rwalk
uto Body
80's - early
L Listed
70's + early
60's
40's R
~~Engineering Co~~
- 20's -
poss 30's
R
80's (#188)
Auto Clinic
Garage
0s + 60s + 50s
mid
n NL
's - Tod
Mfr.
0's

Sanborns

~~40~~ Paint Store + Type Setting (259-261)

{ 62 + - Store 58 (not specified) (#221)

ConnDOT Task 110 Corridor Land Use Evaluation - Windshield Survey

NORWALK

Date: 7/8/02
Time:

Inspection Team: KNIGHT

ConnDOT Assignment No.: 201-2572
ConnDOT Project No.: 102-276
Maguire Group Connecticut Inc. Project No.:

Cell ID: A
Parcel No. 2
Parcel ID: Map 5 Block 76A Lot 6
Parcel Location (Street Address) 261 CT Ave.

0.63 ±

Land Use: Site 0.25h

Adjacent Parcels

	Site	N	S	E	W
Undeveloped		X			
Residential					
Commercial	X	X		X	X
Institutional			highway		
Industrial					

Notes: Carol Peninpede et al

Row / None

Dirs.
Flower Shop
Seymours Paint + Hardware } 01, 96
Astro Power Applications
90's S - no flowers
80's, early 80's
1980 - Suburban News Svc.
m 70's
Seymour Pnt + HW + Typesetting
0s - S
0/E 60 - S +
Butcher Shop
- NL
405 - Rest.?
+ mid 30's
- V?

Buildings: 1/27/95 3033/277

Building No.	Size	Stories	Tenants	Use
B 1950	3450	1	Seymours Paint + Hardware + Flower Shop	Retail
			Front fenced in area - gardening tools, driveway sealer	

	Yes	No	Unknown	Notes
Floor Drains/Sumps/ Dry Wells				Specify: Rear: Greenhouse (Flower Shop) + fenced in area w/ Construction Eqmt., teleph. poles, eqmnt storage trailers
Stormwater Management:				
Pits/Ponds/Lagoons:				
Suspect ACM:				(Type, location)
Utilities: water				
sewer				
gas				(meter loc.)
power				(overhead or underground):
Suspect PCB Sources:				(Location, type, serial no.s):
Odors:				(Description and source):
Ground Cover:				
UST				(Loc. size, age, contents.)
AST				(Loc. size, age, contents.)
Env. testing: Monitor wells				(location, size)
borings				
other				specify
OHM vessels				(quant., size, type, contents, condition.)
Solid Waste Disposal				(Indicate if evidence of landfilling)
Evidence of Staining				(loc., color, receptors)
Vegetative/ Faunal Stress				Describe

Overall Probability of Significant Contamination?

Low [ ] Med [ ] High [X]

Sanborns
70 - V
62 - V
58 - V

ConnDOT Task 110 Corridor Land Use Evaluation - Windshield Survey

NORWALK

Date: 7/8/02
Time:

Inspection Team: KNIGHT

ConnDOT Assignment No.: 201-2572
ConnDOT Project No.: 102-278
Maguire Group Connecticut Inc.
Project No.:

Cell ID: A
Parcel No. 3
Parcel ID: Map 5 Block 64 Lot 33A
Parcel Location (Street Address) 248 CT Ave.

Land Use: 0.18a

Row / None

	Site 0.07h	Adjacent Parcels N	S	E	W
Undeveloped	X				X
Residential		X			X
Commercial			X	X	
Institutional					
Industrial					

Notes: Alexander Renzuella

Buildings: 7/12/98 2226/188

Building No.	Size	Stories	Tenants	Use
			Parking Lot	V

irs.
- R
.90's NL
↓
's +60's +
; mid 50's
ly 50's
. vac. store
te 40's
ly 40's - V ?
s - V

	Yes	No	Unknown	Notes
Floor Drains/Sumps/ Dry Wells				Specify
Stormwater Management:				
Pits/Ponds/Lagoons:				
Suspect ACM:				(Type, location)
Utilities: water				
sewer				
gas				(meter loc.)
power				(overhead or underground):
Suspect PCB Sources:				(Location, type, serial no.s):
Odors:				(Description and source):
Ground Cover:				
UST				(Loc. size, age, contents.)
AST				(Loc. size, age, contents.)
Env. testing: Monitor wells				(location, size)
borings				
other				specify
OHM vessels				(quant., size, type, contents, condition.)
Solid Waste Disposal				(Indicate if evidence of landfilling)
Evidence of Staining				(loc., color, receptors)
Vegetative/ Faunal Stress				Describe

Overall Probability of Significant Contamination?

Low [ ] Med [X] High [ ]

Sunborns
-0 - store

62 storage of septic tanks (#211)

58-S (#211)

ConnDOT Task 110 Corridor Land Use Evaluation - Windshield Survey

NORWALK

Date: 7/8/02
Time:

Inspection Team: KNIGHT

ConnDOT Assignment No.: 201-2572
ConnDOT Project No.: 102-278
Maguire Group Connecticut Inc.
Project No.:

Cell ID: A
Parcel No. 4
Parcel ID: Map 5 Block 76A Lot 106
Parcel Location (Street Address) 247 Connecticut Ave

Land Use: 0.52a

Site 0.21h

	Site	Adjacent Parcels N	S	E	W
Undeveloped		X		highway	
Residential					
Commercial	X	X			X
Institutional					
Industrial			highway		

Notes:
Joseph Agoglia
4 Studio La.
Norwalk

1/24/86 1804/20

Buildings:

Building No.	Size	Stories	Tenants	Use
B.1952	9059	1st.	Deli, Variety Store, Video, Bakery Store	Plaza Strip

	Yes	No	Unknown	Notes
Floor Drains/Sumps/ Dry Wells				Specify
Stormwater Management:				
Pits/Ponds/Lagoons:				
Suspect ACM:				(Type, location)
Utilities: water				
sewer				
gas				(meter loc.)
power				(overhead or underground):
Suspect PCB Sources:				(Location, type, serial no.s):
Odors:				(Description and source):
Ground Cover:				
UST				(Loc. size, age, contents,)
AST				(Loc. size, age, contents,)
Env. testing: Monitor wells				(location, size)
borings				
other				specify
OHM vessels				(quant..size, type, contents, condition,)
Solid Waste Disposal				(Indicate if evidence of landfilling)
Evidence of Staining				(loc., color, receptors)
Vegetative/ Faunal Stress				Describe

Overall Probability of Significant Contamination?

Low [ ] Med [X] High [ ]

c:\110.xls

ROW
None

irs.
akery, cafe
, videos,
ariety store,
eli ↓
mid 90's
nly 90 just
astry shop
d 80's s+
T Television
me Appliance Ctr.
, 70 (HRT + R)
60's HRT
60 - V
50s - D+S
eptic Tank Co.
50's - V

Sanborns
~~70~~ - Restaurant
62 s
(#206-238)

ConnDOT Task 110 Corridor Land Use Evaluation - Windshield Survey

NORWALK

Date:
Time:

Inspection Team: KNIGHT

ConnDOT Assignment No.: 201-2572
ConnDOT Project No.: 102-278
Maguire Group Connecticut Inc.
Project No.:

Cell ID: A
Parcel No. 5
Parcel ID: Map 5 Block 64 Lot 34B
Parcel Location (Street Address) 240 CT Ave.

Land Use: 0.16a .07h

	Site	Adjacent Parcels N	S	E	W
Undeveloped					X
Residential		X			
Commercial	X	X	X	X	
Institutional					
Industrial					

Notes: Alexander Renzuella Family LP

Buildings: 3813/10 11/2/99

Building No.	Size	Stories	Tenants	Use
B.1949	976	1	Swanky Frank's Restaurant w/ attached 2 st. smaller (storage?) Bldg	Diner

	Yes	No	Unknown	Notes
Floor Drains/Sumps/ Dry Wells				Specify
Stormwater Management:				
Pits/Ponds/Lagoons:				
Suspect ACM:				(Type, location)
Utilities: water				
sewer				
gas				(meter loc.)
power				(overhead or underground):
Suspect PCB Sources:				(Location, type, serial no.s):
Odors:				(Description and source):
Ground Cover:				
UST				(Loc. size, age, contents,)
AST				(Loc. size, age, contents,)
Env. testing: Monitor wells				(location, size)
borings				
other				specify
OHM vessels				(quant.,size, type, contents, condition,)
Solid Waste Disposal				(Indicate if evidence of landfilling)
Evidence of Staining				(loc., color, receptors)
Vegetative/ Faunal Stress				Describe

Overall Probability of Significant Contamination?

Low X Med High

Row
rip Take
+
cut

Dirs.
R -01
d 90's NL
80's ↓
k.a. 182
Swanky Frank's
to '49
en Rest.
Ethels Diner
Rest - to
early 1900's

Dirs - aka #180 Coastal Gas St. + A1 Transmission mid 90's Gulf + A1 — mid 80-Chevron 70's 60s — early 50 - CT Tire Svc. 40's - Auto Rprs.

- Filling Station
- Larger Bldg. - Auto Repair Shop + Tire Storage (200-202) — 50's - Norwalk Auto Sales - Hertz

ConnDOT Task 110 Corridor Land Use Evaluation - Windshield Survey

NORWALK

Date: _____
Time: _____

Inspection Team: KNIGHT

ConnDOT Assignment No.: 201-2572
ConnDOT Project No.: 102-278
Maguire Group Connecticut Inc. Project No.: _____

Cell ID: A
Parcel ID: Map 5 Block 64 Lot 34A
Parcel Location (Street Address): 224 CT Ave.

Parcel No. 6

Land Use: 0.4a .16h

Site	Adjacent Parcels N	S	E	W
Undeveloped		highway		
Residential				
Commercial	X		X	X
Institutional				
Industrial	X			

Notes: Joseph Schiano

4025/239 1/17/01

Buildings:

Building No.	Size	Stories	Tenants	Use
B. 1966	2504	1	Coastal Gas Station	gas sta./conv. store

	Yes	No	Unknown	Notes / Specify
Floor Drains/Sumps/ Dry Wells				3 Bay Service Garage w/ Attached mini-mart
Stormwater Management:				
Pits/Ponds/Lagoons:				2 pump Islands
Suspect ACM:				(Type, location)
Utilities: water				
sewer				
gas				(meter loc.)
power				(overhead or underground):
Suspect PCB Sources:				(Location, type, serial no.s):
Odors:				(Description and source):
Ground Cover:				
	X			(Loc. size, age, contents,)
				(Loc. size, age, contents,)
Env. testing: Monitor wells				(location, size)
borings				
other				specify
OHM vessels				(quant., size, type, contents, condition,)
Solid Waste Disposal				(Indicate if evidence of landfilling)
Evidence of Staining				(loc., color, receptors)
Vegetative/ Faunal Stress				Describe

Overall Probability of Significant Contamination?

Low [ ] Med [ ] High [X]

- ...nborns
- ...02 - Larger Bldg.
- ...58 - V?
- ...SW
- ...nip Take
- ...+ r
- ...Fill
- ...irs -
- ...-R
- ...L 90's, 80's
- ...ills
- ...2 ly gas
- ...ose failure
- ...STs
- A 86, I66
- 4K gas, st
- I88 U, 8K gas F
- I66 R88 4K gas st.
-) I88 U 8K gas F
-) I66 R88 4K gas st. UST
- I88 U, 8K gas F AST
- I73, R88 4K gas st.

Sunborns (w)
70 - Auto Repairs Garage + Auto Sales
also separate "Store" (central) + storage Bldg. (eastern)
(# 200 - 216) plage st.
'44 = Auto Repair Shop (w) (128), store (central) (124) + Filling Station (eastern) (116) 4 USTs
62 s
+ 1
58 s

ConnDOT Task 110 Corridor Land Use Evaluation - Windshield Survey

NORWALK

Date:
Time:

Inspection Team: KNIGHT

ConnDOT Assignment No.: 201-2572
ConnDOT Project No.: 102-278
Maguire Group Connecticut Inc.
Project No.:

Cell ID: A
Parcel No. 7
Parcel ID: Map 5 Block 64 Lot 245
Parcel Location (Street Address) 210 CT Ave.

1.375 a .56h

Land Use:

	Site	Adjacent Parcels N	S	E	W
Undeveloped					
Residential					
Commercial	X	X	X	X	X
Institutional					
Industrial					X

Notes: Sauvidis Realty

Buildings: 3005/98 10/28/94

Building No.	Size	Stories	Tenants	Use
B 1980	10491	1	Silver Star Diner	Diner

	Yes	No	Unknown	Notes
Floor Drains/Sumps/ Dry Wells				Specify (eastern + NE portion is P.L.)
Stormwater Management:				
Pits/Ponds/Lagoons:				
Suspect ACM:				(Type, location)
Utilities: water				
sewer				
gas				(meter loc.)
power				(overhead or underground):
Suspect PCB Sources:				(Location, type, serial no.s):
Odors:				(Description and source):
Ground Cover:				
UST				(Loc. size, age, contents.)
AST				(Loc. size, age, contents.)
Env. testing: Monitor wells				(location, size)
borings				
other				specify
OHM vessels				(quant., size, type, contents, condition.)
Solid Waste Disposal				(Indicate if evidence of landfilling)
Evidence of Staining				(loc., color, receptors)
Vegetative/ Faunal Stress				Describe

Overall Probability of Significant Contamination?

Low [ ] Med [ ] High [X]

ow
trip Take
cut + fill

irs.
Diner
+
mid 80's
80's NL
nor to

oills

94
illing for ESA
lced up
ntam. from
j prop (#224 Coastal State)
soil + gw

3.
to 70's
ike's Refuse (190)
Svc.
d 70's - ✓

quor Store
70's - 50's
Auto Sales +
Svce.
+
50's - gas sta.

Sanborns
'70 - Dairy (#192)
+
'62 + '58 + '44 (#130)
(#130)

PTP
9/98 A-Z Stripping
+ Refinishing
Form IV

ConnDOT Task 110 Corridor Land Use Evaluation - Windshield Survey

NORWALK

Date:
Time:

Inspection Team: KNIGHT

ConnDOT Assignment No.: 201-2572
ConnDOT Project No.: 102-278
Maguire Group Connecticut Inc.
Project No.:

Cell ID: A
Parcel No. 8
Parcel ID: Map 5 Block 64 Lot 42
Parcel Location (Street Address) 200 CT Ave

1.292a .53h

Land Use:

	Site	Adjacent Parcels N	S	E	W
Undeveloped					
Residential					
Commercial	X	X	X	X	X
Institutional					
Industrial					

Notes: Norwalk Realty Development

3591/150 10/1/98.

Buildings:

Building No.	Size	Stories	Tenants	Use
B.1977	241336	6	PARKING GARAGE office Bldg w/ attached	highrise

	Yes	No	Unknown	Notes
Floor Drains/Sumps/ Dry Wells				Specify
Stormwater Management:				
Pits/Ponds/Lagoons:				
Suspect ACM:				(Type, location)
Utilities: water				
sewer				
gas				(meter loc.)
power				(overhead or underground):
Suspect PCB Sources:				(Location, type, serial no.s):
Odors:				(Description and source):
Ground Cover:				
UST				(Loc. size, age, contents.)
AST				(Loc. size, age, contents.)
Env. testing: Monitor wells				(location, size)
borings				
other				specify
OHM vessels				(quant.,size, type, contents, condition.)
Solid Waste Disposal				(Indicate if evidence of landfilling)
Evidence of Staining				(loc., color, receptors)
Vegetative/ Faunal Stress				Describe

Overall Probability of Significant Contamination?

Low [ ] Med [X] High [ ]

ROW
trip Take
cut + fill

irs.
Hys, financial
air transplant
arketing, employment
fe, Purdue
E, Management Lubricant
co's.
l 90's sim
Allied Starch +
hemical,
ustrial Ingredients
ssiss. Blending
ly 905 s +
ner Construction Co.,
Kote Int'nat'l,
lo Construction
s 80's just
illo Construction +
ner Construction
o - Noth-Listed
's - Farm Produce
s Dairy
10's

late 70's Refuse Svc.

Sanborns
0 - Auto Sales + Service Garage

'62 - V '58 vacant store (#175)
'44 - store

ConnDOT Task 110 Corridor Land Use Evaluation - Windshield Survey

NORWALK

Date:
Time:

Inspection Team: KNIGHT

ConnDOT Assignment No.: 201-2572
ConnDOT Project No.: 102-278
Maguire Group Connecticut Inc.
Project No.:

Cell ID: A
Parcel No. 9
Parcel ID: Map 5 Block 76A Lot 81
Parcel Location (Street Address) 189 CT Ave

Land Use: 1.62a .66h

Adjacent Parcels

	Site	N	S	E	W
Undeveloped			highway		highway
Residential					
Commercial	X	X		X	
Institutional					
Industrial					

Notes: Charles Bradley Sr.

1069/117 6/14/77

Buildings:

Building No.	Size	Stories	Tenants	Use
B. 1986	25258	1	LINENS + THINGS	store

	Yes	No	Unknown	Notes
Floor Drains/Sumps/ Dry Wells				Specify
Stormwater Management:				
Pits/Ponds/Lagoons:				
Suspect ACM:				(Type, location)
Utilities: water				
sewer				(meter loc.)
gas				(overhead or underground):
power				
Suspect PCB Sources:				(Location, type, serial no.s):
Odors:				(Description and source):
Ground Cover:				
UST	X			(Loc. size, age, contents,)
AST				(Loc. size, age, contents,)
Env. testing: Monitor wells				(location, size)
borings				
other				specify
OHM vessels				(quant., size, type, contents, condition,)
Solid Waste Disposal				(Indicate if evidence of landfilling)
Evidence of Staining				(loc., color, receptors)
Vegetative/ Faunal Stress				Describe

Overall Probability of Significant Contamination?

Low [ ] Med [ ] High [X]

Row
trip Take
ut + Fill

Dirs
ll - Linens + Things
↓
id 90's
ly 90 =
eaman Furniture
id 80's - early
Bayer
Cadillac
Oldsmobile
to 50's
Her
pooling
Stand

pills
50g transform oil
non PCB
10/99

STs
Bayer Cadillac Olds
R86 I50
gas 2K,
st.
R86, I50
2K gas, st.
) same
) same

Other
Stand
early
50's
poss.
gas
sta.
to
early
40's

Sanborns

170 (#178) R

162 (#164 or 122) -R

+ 58

+ 44

ConnDOT Task 110 Corridor Land Use Evaluation - Windshield Survey

NORWALK

Date: _____
Time: _____

Inspection Team: KNIGHT

ConnDOT Assignment No.: 201-2572
ConnDOT Project No.: 102-278
Maguire Group Connecticut Inc.
Project No.: _____

Cell ID: A
Parcel ID: Map 5 Block 64 Lot 49
Parcel No. 10
Parcel Location (Street Address) 180 CT Ave.

Land Use: Site 0.07a .03h

Adjacent Parcels

	N	S	E	W
Undeveloped				
Residential				
Commercial	X	X	X	X
Institutional				
Industrial				

Notes: Pat Cutrone

3929/10 7/11/00

Buildings:

Building No.	Size	Stories	Tenants	Use
B. 1900	1674	2	Executive Spa	office

	Yes	No	Unknown	Notes / Specify
Floor Drains/Sumps/ Dry Wells				
Stormwater Management:				
Pits/Ponds/Lagoons:				
Suspect ACM:				(Type, location)
Utilities: water				
sewer				
gas				(meter loc.)
power				(overhead or underground):
Suspect PCB Sources:				(Location, type, serial no.s):
Odors:				(Description and source):
Ground Cover:				
UST				(Loc. size, age, contents.)
AST				(Loc. size, age, contents.)
Env. testing: Monitor wells				(location, size)
borings				
other				specify
OHM vessels				(quant..size, type, contents, condition.)
Solid Waste Disposal				(indicate if evidence of landfilling)
Evidence of Staining				(loc., color, receptors)
Vegetative/ Faunal Stress				Describe

Overall Probability of Significant Contamination?

Low ____ Med X High ____

anborns
) - (#172) Store
2 (#162) - storage Bldg.
r "
3 "
r "
4 "

ConnDOT Task 110 Corridor Land Use Evaluation - Windshield Survey

NORWALK

Date:
Time:

Inspection Team: KNIGHT

ConnDOT Assignment No.: 201-2572
ConnDOT Project No.: 102-278
Maguire Group Connecticut Inc.
Project No.:

Cell ID: A
Parcel No. 11
Parcel ID: Map 5 Block 64 Lot 248
Parcel Location (Street Address) 178 CT Ave.

Land Use: 0.18a .08h

	Site	Adjacent Parcels N	S	E	W
Undeveloped					
Residential					
Commercial	X	X	X	X	X
Institutional					
Industrial					

Notes: Pasquale Cutrone

ow
Fill

3521/123, 5/26/98

Buildings:

Building No.	Size	Stories	Tenants	Use
B. 1949	2700	2	Chiropractic offices	office

Dirs
s to mid 90
early 90 - pois
onstr. co
id 80's
Kennel Supply
ly 60's S + R
's - R

	Yes	No	Unknown	Notes
Floor Drains/Sumps/ Dry Wells				Specify
Stormwater Management:				
Pits/Ponds/Lagoons:				
Suspect ACM:				(Type, location)
Utilities: water				
sewer				
gas				(meter loc.)
power				(overhead or underground):
Suspect PCB Sources:				(Location, type, serial no.s):
Odors:				(Description and source):
Ground Cover:				
UST				(Loc. size, age, contents,)
AST				(Loc. size, age, contents,)
Env. testing: Monitor wells				(location, size)
borings				
other				specify
OHM vessels				(quant..size, type, contents, condition,)
Solid Waste Disposal				(Indicate if evidence of landfilling)
Evidence of Staining				(loc., color, receptors)
Vegetative/ Faunal Stress				Describe

Overall Probability of Significant Contamination?

Low [ ] Med [X] High [ ]

unbons

70 (#160 or 168) R

62 (#160) R

58 " "

44 " "

row

fill

ias

ouring + storage

5 midgets

then R

early 1900's

ConnDOT Task 110 Corridor Land Use Evaluation - Windshield Survey

NORWALK

Date: _____
Time: _____

ConnDOT Assignment No.: 201-2572
ConnDOT Project No.: 102-278
Maguire Group Connecticut Inc.
Project No.: _____

Inspection Team: KNIGHT

Cell ID: A
Parcel ID: Map 5 Parcel No. 12 Block 64 Lot 48
Parcel Location (Street Address) 168 CT Ave.

Land Use: 0.18a .08h

Site

Undeveloped	
Residential	
Commercial	X
Institutional	
Industrial	

Adjacent Parcels

N	S	E	W
X	X	X	X

Notes: Peter Ozols + Son

1351/38 5/29/81

Buildings:

Building No.	Size	Stories	Tenants	Use
B. 1982	3000	1	Vanguard Moving + Storage	warehouse
			+ National Van Lines	

LARGE metal Bldg.

	Yes	No	Unknown	Notes Specify
Floor Drains/Sumps/ Dry Wells				2 Large Box Trucks (Moving Trucks)
Stormwater Management:				
Pits/Ponds/Lagoons:				
Suspect ACM:				(Type, location)
Utilities: water				
sewer				
gas				(meter loc.)
power				(overhead or underground):
Suspect PCB Sources:				(Location, type, serial no.s):
Odors:				(Description and source):
Ground Cover:				
UST				(Loc, size, age, contents,)
AST				(Loc, size, age, contents,)
Env. testing: Monitor wells				(location, size)
borings				
other				specify
OHM vessels				(quant., size, type, contents, condition,)
Solid Waste Disposal				(indicate if evidence of landfilling)
Evidence of Staining				(loc., color, receptors)
Vegetative/ Faunal Stress				Describe

Overall Probability of Significant Contamination?

Low ☐ Med ☒ High ☐

anborns
(#164 or #158) R

#158 R

ConnDOT Task 110 Corridor Land Use Evaluation - Windshield Survey

NORWALK

Date: _____
Time: _____

Inspection Team: KNIGHT

ConnDOT Assignment No.: 201-2572
ConnDOT Project No.: 102-278
Maguire Group Connecticut Inc. Project No.: _____

Cell ID: A
Parcel ID: Map 5 Parcel No. 13 Block 64 Lot 210
Parcel Location (Street Address) 164 CT Ave.

Land Use: 0.178 & .074

Site

Undeveloped	
Residential	X
Commercial	
Institutional	
Industrial	

Adjacent Parcels

N	S	E	W
		X	
X	X		X
	X		

Notes: Efstathios + Maria Kitmiridis

2719/52 11/9/92

Buildings:

Building No.	Size	Stories	Tenants	Use
B. 1880	2180	2	Residence	2 Family Res.

	Yes	No	Unknown	Notes / Specify
Floor Drains/Sumps/ Dry Wells				
Stormwater Management:				
Pits/Ponds/Lagoons:				
Suspect ACM:				(Type, location)
Utilities: water				
sewer				(meter loc.)
gas				(overhead or underground):
power				
Suspect PCB Sources:				(Location, type, serial no.s):
Odors:				(Description and source):
Ground Cover:				
UST				(Loc. size, age, contents,)
AST				(Loc. size, age, contents,)
Env. testing: Monitor wells				(location, size)
borings				
other				specify
OHM vessels				(quant., size, type, contents, condition,)
Solid Waste Disposal				(indicate if evidence of landfilling)
Evidence of Staining				(loc., color, receptors)
Vegetative/ Faunal Stress				Describe

Overall Probability of Significant Contamination?

Low [X] Med [ ] High [ ]

anborns
0 R (#163 or 175)
62 R (#163)
58 -R
44 -R

ow
ill Take

Dirs.
- then
ly 90's
Dave's RV
Center
id 80's R +
Dave's Auto +
Marine
+ Auto Sales
70's
0's - R
↓
0's

ConnDOT Task 110 Corridor Land Use Evaluation - Windshield Survey

NORWALK

Date:
Time:

Inspection Team: KNIGHT

ConnDOT Assignment No.: 201-2572
ConnDOT Project No.: 102-278
Maguire Group Connecticut Inc.
Project No.:

Cell ID: A
Parcel No. 14
Parcel ID: Map 2 Block 1 Lot 12
Parcel Location (Street Address) 163 CT Ave.

0.28a .12h

Land Use:

	Site	Adjacent Parcels N	S	E	W
Undeveloped			highway		
Residential		X			
Commercial	X	X		X	X
Institutional					
Industrial					

Notes: RRock Shtufaj

3979/49 10/17/00

Buildings:

Building No.	Size	Stories	Tenants	Use
B.1923	1733	1	vacant office space - Rear has attached 2 Bay garage for Norwalk Taxi	Converted Res.

	Yes	No	Unknown	Notes Specify
Floor Drains/Sumps/ Dry Wells				Several Taxis Parked on prop.
Stormwater Management:				Rear of GAR = car parts, AST,
Pits/Ponds/Lagoons:				
Suspect ACM:				(Type, location)
Utilities: water				
sewer				
gas				(meter loc.)
power				(overhead or underground):
Suspect PCB Sources:				(Location, type, serial no.s):
Odors:				(Description and source):
Ground Cover:				
UST				(Loc. size, age, contents,)
AST				(Loc. size, age, contents,)
Env. testing: Monitor wells				(location, size)
borings				
other				specify
OHM vessels				(quant.,size, type, contents, condition,)
Solid Waste Disposal				(Indicate if evidence of landfilling)
Evidence of Staining				(loc., color, receptors)
Vegetative/ Faunal Stress				Describe

Overall Probability of Significant Contamination?

Low [ ] Med [ ] High [X]

c:\110.xls

Sanborns
70 (#160 or 156) R
62 (#156) R
58 "
44 "

ConnDOT Task 110 Corridor Land Use Evaluation - Windshield Survey

NORWALK

Date:
Time:

Inspection Team: KNIGHT

ConnDOT Assignment No.: 201-2572
ConnDOT Project No.: 102-278
Maguire Group Connecticut Inc.
Project No.:

Cell ID: A
Parcel No. 15
Parcel ID: Map 5 Block 64 Lot 209
Parcel Location (Street Address) 162 CT Ave.

0.17a .07h

Land Use:

	Site	Adjacent Parcels N	S	E	W
Undeveloped					
Residential	X			X	X
Commercial		X	X	X	
Institutional					
Industrial			X		

Notes: Steven Ivan

2719/52 11/9/92

Buildings:

Building No.	Size	Stories	Tenants	Use
B. 1905	1812	2	Residence	2 Family Res.

	Yes	No	Unknown	Notes
Floor Drains/Sumps/ Dry Wells				Specify
Stormwater Management:				
Pits/Ponds/Lagoons:				
Suspect ACM:				(Type, location)
Utilities: water				
sewer				
gas				(meter loc.)
power				(overhead or underground):
Suspect PCB Sources:				(Location, type, serial no.s):
Odors:				(Description and source):
Ground Cover:				
UST				(Loc. size, age, contents,)
AST				(Loc. size, age, contents,)
Env. testing: Monitor wells				(location, size)
borings				
other				specify
OHM vessels				(quant.,size, type, contents, condition,)
Solid Waste Disposal				(Indicate if evidence of landfilling)
Evidence of Staining				(loc., color, receptors)
Vegetative/ Faunal Stress				Describe

Overall Probability of Significant Contamination?

Low X Med High

Sanborns
10 (#156 R)
62 (#154)
58
44 (#154 R)

ConnDOT Task 110 Corridor Land Use Evaluation - Windshield Survey

NORWALK

Date:
Time:

Inspection Team: KNIGHT

ConnDOT Assignment No.: 201-2572
ConnDOT Project No.: 102-278
Maguire Group Connecticut Inc.
Project No.:

Cell ID: A
Parcel No. 16
Parcel ID: Map 5 Block 64 Lot 47
Parcel Location (Street Address) 156 CT Ave

0.17a .07h

Land Use:

	Site	Adjacent Parcels N	S	E	W
Undeveloped					
Residential	X				X
Commercial	X	X	X	X	
Institutional					
Industrial			X		

Notes: Eighteen Hundred Investors

2152/48 1/6/88

Buildings:

Building No.	Size	Stories	Tenants	Use
B.1905	2457	2	Adult Video Store w/ upst. Apts	Retail + Apts.

	Yes	No	Unknown	Notes Specify
Floor Drains/Sumps/ Dry Wells				Storage Trailer c rear
Stormwater Management:				
Pits/Ponds/Lagoons:				Drum on legs
Suspect ACM:				(Type, location) used as AST
Utilities: water				
sewer				
gas				(meter loc.)
power				(overhead or underground):
Suspect PCB Sources:				(Location, type, serial no.s):
Odors:				(Description and source):
Ground Cover:				
UST				(Loc. size, age, contents,)
AST				(Loc. size, age, contents,)
Env. testing: Monitor wells				(location, size)
borings				
other				specify
OHM vessels				(quant..size, type, contents, condition,)
Solid Waste Disposal				(indicate if evidence of landfilling)
Evidence of Staining				(loc., color, receptors)
Vegetative/ Faunal Stress				Describe

Overall Probability of Significant Contamination?

Low ☐ Med ☐ High ☒

ow
trip take
fill

Dims.
s
ily 905
RE, Electronics
0s - Data
Systs, Electronics
ly 80s
Pkg. St + R
's Pkg St +
Florist + Apts
0s Liq. St
+ Bakery
0s L.S.
0s R

Sanborns

70 (#161 or #157) filling Station

'62 (#157) filling station

58 s

'44 Store w/ att - R
GT e corner
CT Ave + Taylor

ConnDOT Task 110 Corridor Land Use Evaluation - Windshield Survey

NORWALK

Date:
Time:

Inspection Team: KNIGHT

ConnDOT Assignment No.: 201-2572
ConnDOT Project No.: 102-278
Maguire Group Connecticut Inc.
Project No.:

Cell ID: A
Parcel No. 17
Parcel ID: Map 2 Block 1 Lot 1
Parcel Location (Street Address) 151 CT Ave.

ow
trip Take
ut + fill

0.39a .16h

Land Use:

	Site	Adjacent Parcels N	S	E	W
Undeveloped			highway		
Residential		X			
Commercial	X	X		X	X
Institutional					
Industrial	X				

Notes: John + Janet Beres

USTs
I 55 R 89
550g wo
st.

1239/202 8/23/79

Buildings:

Building No.	Size	Stories	Tenants	Use
B.1956	2550	1	Johns Auto Center	Auto Svc.

Dins.
to late 70's
gas station
mid 50's
's-Home
Applicant
Store + R

	Yes	No	Unknown	Notes
Floor Drains/Sumps/ Dry Wells				Specify 3 Bay GAR. (old gas station)
Stormwater Management:				West of Bldg - fenced in area with cars + trucks in various states of disrepair,
Pits/Ponds/Lagoons:				
Suspect ACM:				(Type, location) Burnt cars, boats, tires, drums + engines
Utilities: water				
sewer				
gas				(meter loc.)
power				(overhead or underground):
Suspect PCB Sources:				(Location, type, serial no.s):
Odors:				(Description and source):
Ground Cover:				
UST	X			(Loc. size, age, contents,)
AST				(Loc. size, age, contents,)
Env. testing: Monitor wells				(location, size)
borings				
other				specify
OHM vessels				(quant..size, type, contents, condition,)
Solid Waste Disposal				(indicate if evidence of landfilling)
Evidence of Staining				(loc., color, receptors)
Vegetative/ Faunal Stress				Describe

Overall Probability of Significant Contamination?

Low ☐ Med ☐ High ☒

ConnDOT Task 110 Corridor Land Use Evaluation - Windshield Survey

ROW - None

Date: 7/8/02
Time:

Inspection Team:
KNIGHT

NORWALK
ConnDOT Assignment No.: 201-2572
ConnDOT Project No.: 102-276
Maguire Group Connecticut Inc.
Project No.:

Cell ID: A
Parcel ID: Map 5 Parcel No. 18 Block 64 Lot 32
Parcel Location (Street Address) 5 Fairview St.

Land Use: 0.177 .074

Site

Undeveloped	
Residential	X
Commercial	
Institutional	
Industrial	

Adjacent Parcels

N	S	E	W
		X	X
X			
X	X	X	

Notes:
Three Eighteen Three

3/8/99 3679/1

Buildings:

Building No.	Size	Stories	Tenants	Use
	452	1		Res.

	Yes	No	Unknown	Notes / Specify
Floor Drains/Sumps/ Dry Wells				
Stormwater Management:				
Pits/Ponds/Lagoons:				
Suspect ACM:				(Type, location)
Utilities: water				
sewer				(meter loc.)
gas				(overhead or underground):
power				
Suspect PCB Sources:				(Location, type, serial no.s):
Odors:				(Description and source):
Ground Cover:				
UST				(Loc. size, age, contents.)
AST				(Loc. size, age, contents.)
Env. testing: Monitor wells				(location, size)
borings				
other				specify
OHM vessels				(quant.,size, type, contents, condition,)
Solid Waste Disposal				(Indicate if evidence of landfilling)
Evidence of Staining				(loc., color, receptors)
Vegetative/ Faunal Stress				Describe

Overall Probability of Significant Contamination?

Low [X] Med [ ] High [ ]

ConnDOT Task 110 Corridor Land Use Evaluation - Windshield Survey

NORWALK

Date:
Time:

Inspection Team: KNIGHT

ConnDOT Assignment No.: 201-2572
ConnDOT Project No.: 102-278
Maguire Group Connecticut Inc.
Project No.:

Cell ID: A
Parcel No. 19
Parcel ID: Map 2 Block 1 Lot 14
Parcel Location (Street Address) 5 Middle St.

Land Use: 0.15a .06h

	Site	Adjacent Parcels N	S	E	W
Undeveloped	X		highway		
Residential					
Commercial		X		X	X
Institutional					
Industrial				X	

Notes: Mary + Ann Lopresti

4/23/79 1207/244

Buildings:

Building No.	Size	Stories	Tenants	Use
			Billboard	Undeveloped

	Yes	No	Unknown	Notes
Floor Drains/Sumps/ Dry Wells				Specify
Stormwater Management:				
Pits/Ponds/Lagoons:				
Suspect ACM:				(Type, location)
Utilities: water				
sewer				(meter loc.)
gas				(overhead or underground):
power				
Suspect PCB Sources:				(Location, type, serial no.s):
Odors:				(Description and source):
Ground Cover:				
UST				(Loc. size, age, contents,)
AST				(Loc. size, age, contents,)
Env. testing: Monitor wells				(location, size)
borings				
other				specify
OHM vessels				(quant., size, type, contents, condition,)
Solid Waste Disposal				(Indicate if evidence of landfilling)
Evidence of Staining				(loc., color, receptors)
Vegetative/ Faunal Stress				Describe

Overall Probability of Significant Contamination?

Low [ ] Med [X] High [ ]

ow
Total Take

nborns
✓

y have/is
d for
torage of
v (cabs,
RVs etc).
from
current or
prev-owners
— UNpaved

c:\110.xls

Sanborns
38-44 = R

ConnDOT Task 110 Corridor Land Use Evaluation - Windshield Survey

NORWALK

Date: _____
Time: _____

Inspection Team: KNIGHT

ConnDOT Assignment No.: 201-2572
ConnDOT Project No.: 102-278
Maguire Group Connecticut Inc.
Project No.: _____

Cell ID: A
Parcel No. 20
Parcel ID: Map 2 Block 32 Lot 14
Parcel Location (Street Address) 104 Taylor Ave

Row/Fill

0.08a .04h

Land Use:

	Site	Adjacent Parcels N	S	E	W
Undeveloped	X	highway			
Residential			X	X	X
Commercial				X	X
Institutional					
Industrial					

Notes: Gennaro Cappuccia

Buildings: 12/30/86 1969/94

Building No.	Size	Stories	Tenants	Use
			PARKING LOT	Undeveloped

Dirs.
2 prior
3 mid 50's
's - early 70's
ss. Construction
Co.

	Yes	No	Unknown	Notes
Floor Drains/Sumps/ Dry Wells				Specify
Stormwater Management:				
Pits/Ponds/Lagoons:				
Suspect ACM:				(Type, location)
Utilities: water				
sewer				
gas				(meter loc.)
power				(overhead or underground):
Suspect PCB Sources:				(Location, type, serial no.s):
Odors:				(Description and source):
Ground Cover:				
UST				(Loc. size, age, contents.)
AST				(Loc. size, age, contents.)
Env. testing: Monitor wells				(location, size)
borings				
other				specify
OHM vessels				(quant..size, type, contents, condition.)
Solid Waste Disposal				(Indicate if evidence of landfilling)
Evidence of Staining				(loc., color, receptors)
Vegetative/ Faunal Stress				Describe

Overall Probability of Significant Contamination?

Low [ ] Med [X] High [ ]

ConnDOT Task 110 Corridor Land Use Evaluation - Windshield Survey

NORWALK

Date: _____
Time: _____
Inspection Team: KNIGHT

ConnDOT Assignment No.: 201-2572
ConnDOT Project No.: 102-276
Maguire Group Connecticut Inc.
Project No.: _____

Cell ID: B
Parcel ID: Map 5 Block 64 Lot 46
Parcel No. 1
Parcel Location (Street Address): 150 CT Ave.

Land Use:

Site	Adjacent Parcels N	S	E	W
Undeveloped				
Residential				X
Commercial X	X	X	X	X
Institutional				
Industrial				

Notes: Eighteen Hundred Real Estate

2844/338 9/27/93

Buildings:

Building No.	Size	Stories	Tenants	Use
B.1996	6117	2	Utopia Store	Retail
			2nd Fl. = offices or storage?	

	Yes	No	Unknown	Notes / Specify
Floor Drains/Sumps/ Dry Wells				
Stormwater Management:				
Pits/Ponds/Lagoons:				
Suspect ACM:				(Type, location)
Utilities: water				
sewer				(meter loc.)
gas				(overhead or underground):
power				
Suspect PCB Sources:				(Location, type, serial no.s):
Odors:				(Description and source):
Ground Cover:				
UST				(Loc. size, age, contents,)
AST				(Loc. size, age, contents,)
Env. testing: Monitor wells				(location, size)
borings				
other				specify
OHM vessels				(quant..size, type, contents, condition,)
Solid Waste Disposal				(Indicate if evidence of landfilling)
Evidence of Staining				(loc., color, receptors)
Vegetative/ Faunal Stress				Describe

Overall Probability of Significant Contamination?

Low ☐ Med ☐ High ☒

anborns
0 (147-149)
Bank
+62

58 - #147
Restaurant
+38-44

ConnDOT Task 110 Corridor Land Use Evaluation - Windshield Survey

NORWALK

Date:
Time:

Inspection Team: KNIGHT

ConnDOT Assignment No.: 201-2572
ConnDOT Project No.: 102-278
Maguire Group Connecticut Inc.
Project No.:

Cell ID: B
Parcel No. 2
Parcel ID: Map 2 Block 2 Lot 4
Parcel Location (Street Address) 147 CT Ave.

ow
trip Take
cut + fill

0.356a .15h

Land Use:

	Site	Adjacent Parcels N	S	E	W
Undeveloped			highway	X	
Residential					
Commercial	X	X			X
Institutional					
Industrial					X

Notes: Konstantinios Petropopouloa

Dirs.
to mid 905
ly 905
Florist
id 805
Bank
↓
605
ly 505
estaurant
Welding Co
+ Garage
5 - Rest -
↓
305

4002/130 11/30/00

Buildings:

Building No.	Size	Stories	Tenants	Use
B-1959	2642	1	Cosmos Restaurant	Diner

	Yes	No	Unknown	Notes
Floor Drains/Sumps/ Dry Wells				Specify
Stormwater Management:				
Pits/Ponds/Lagoons:				
Suspect ACM:				(Type, location)
Utilities: water				
sewer				(meter loc.)
gas				(overhead or underground):
power				
Suspect PCB Sources:				(Location, type, serial no.s):
Odors:				(Description and source):
Ground Cover:				
UST				(Loc. size, age, contents,)
AST				(Loc. size, age, contents,)
Env. testing: Monitor wells				(location, size)
borings				
other				specify
OHM vessels				(quant., size, type, contents, condition,)
Solid Waste Disposal				(Indicate if evidence of landfilling)
Evidence of Staining				(loc., color, receptors)
Vegetative/ Faunal Stress				Describe

Overall Probability of Significant Contamination?

Low ☐ Med ☐ High ☒

ConnDOT Task 110 Corridor Land Use Evaluation - Windshield Survey

NORWALK

Date: 7/8/02
Time:

Inspection Team:
KNIGHT

ConnDOT Assignment No.: 201-2572
ConnDOT Project No.: 102-276
Maguire Group Connecticut Inc.
Project No.:

Cell ID: B
Parcel ID: Map 2 Block 2 Lot 3 Parcel No. 3
Parcel Location (Street Address) 137A CT Ave

Land Use: 0.14a .06h

	Site
Undeveloped	X
Residential	
Commercial	
Institutional	
Industrial	

Adjacent Parcels

N	S	E	W
	highway		
X		X	X

Notes:
Peter Ferrandino
3589/240 9/29/98

Buildings:

Building No.	Size	Stories	Tenants	Use
			PARKING LOT	

	Yes	No	Unknown	Notes / Specify
Floor Drains/Sumps/ Dry Wells				
Stormwater Management:				
Pits/Ponds/Lagoons:				
Suspect ACM:				(Type, location)
Utilities: water				
sewer				
gas				(meter loc.)
power				(overhead or underground):
Suspect PCB Sources:				(Location, type, serial no.s):
Odors:				(Description and source):
Ground Cover:				
UST				(Loc. size, age, contents.)
AST				(Loc. size, age, contents.)
Env. testing: Monitor wells				(location, size)
borings				
other				specify
OHM vessels				(quant..size, type, contents, condition.)
Solid Waste Disposal				(Indicate if evidence of landfilling)
Evidence of Staining				(loc., color, receptors)
Vegetative/ Faunal Stress				Describe

Overall Probability of Significant Contamination?

Low [ ] Med [X] High [ ]

Sanborns.

70 - (#143) Restaurant + 58-62 (#137) + 38-44

ConnDOT Task 110 Corridor Land Use Evaluation - Windshield Survey

NORWALK

Date:
Time:

Inspection Team: KNIGHT

ConnDOT Assignment No.: 201-2572
ConnDOT Project No.: 102-278
Maguire Group Connecticut Inc.
Project No.:

Cell ID: B
Parcel No. 4
Parcel ID: Map 2 Block 2 Lot 2
Parcel Location (Street Address) 137 CT Ave.

Land Use: Site 0.1a .04h

	Site	Adjacent Parcels N	S	E	W
Undeveloped			highway		X
Residential				X	
Commercial	X	X		X	
Institutional					
Industrial					

Notes: Peter Ferrandino

3589/240 9/29/98

Buildings:

Building No.	Size	Stories	Tenants	Use
B. 1928	751	1	VACANT Diner	Diner +

	Yes	No	Unknown	Notes
Floor Drains/Sumps/ Dry Wells				Specify
Stormwater Management:				
Pits/Ponds/Lagoons:				
Suspect ACM:				(Type, location)
Utilities: water				
sewer				
gas				(meter loc.)
power				(overhead or underground):
Suspect PCB Sources:				(Location, type, serial no.s):
Odors:				(Description and source):
Ground Cover:				
UST				(Loc. size, age, contents,)
AST				(Loc. size, age, contents,)
Env. testing: Monitor wells				(location, size)
borings				
other				specify
OHM vessels				(quant.,size, type, contents, condition,)
Solid Waste Disposal				(Indicate if evidence of landfilling)
Evidence of Staining				(loc., color, receptors)
Vegetative/ Faunal Stress				Describe

Overall Probability of Significant Contamination?

Low X Med High

Sanborns

70 (#135) - Store + 5 '62 + '58 + '38-44
#141 Apts

ConnDOT Task 110 Corridor Land Use Evaluation - Windshield Survey

NORWALK

Date: _____
Time: _____

Inspection Team: KNIGHT

ConnDOT Assignment No.: 201-2572
ConnDOT Project No.: 102-278
Maguire Group Connecticut Inc.
Project No.: _____

Cell ID: B Parcel No. 5
Parcel ID: Map 2 Block 2 Lot 1
Parcel Location (Street Address) 135 CT Ave.

Land Use: 0.188a .08h

	Site	Adjacent Parcels N	S	E	W
Undeveloped			highway		
Residential					
Commercial	X	X		fire sta	X
Institutional					
Industrial					

Notes: David + Arlene Gottlieb

1579/140 4/11/84

Buildings:

Building No.	Size	Stories	Tenants	Use
B.1922	5254	2	Deli w/ upst. Apts.	Retail + Apts

	Yes	No	Unknown	Notes
Floor Drains/Sumps/ Dry Wells				Specify
Stormwater Management:				
Pits/Ponds/Lagoons:				
Suspect ACM:				(Type, location)
Utilities: water				
sewer				
gas				(meter loc.)
power				(overhead or underground):
Suspect PCB Sources:				(Location, type, serial no.s):
Odors:				(Description and source):
Ground Cover:				
UST				(Loc. size, age, contents,)
AST				(Loc. size, age, contents,)
Env. testing: Monitor wells				(location, size)
borings				
other				specify
OHM vessels				(quant., size, type, contents, condition,)
Solid Waste Disposal				(Indicate if evidence of landfilling)
Evidence of Staining				(loc., color, receptors)
Vegetative/ Faunal Stress				Describe

Overall Probability of Significant Contamination?

Low [ ] Med [X] High [ ]

ow Strip take
~~[illegible]~~
ut + fill

ills
101
iver transfering
l from tanker
uck to fuel tank
2 gal.
orbents applied

Dirs.
eli + Apts
s
d 80s
eli + giftshop
+ Apts
s - Gifts,
Pharm +
Apts
s - Pharm
+ Apts
TV Repairs
s Phrm. Apts
+ Pet Shop
s - Phrm
+ Apts
05

RCRA : CTD095229308
SQG

Sanborns
70 - Auto Upholstery
62-(102) Auto Sales + Svc.
+58 + 38-44

'22 - store
'12 - R
'06 - V

ConnDOT Task 110 Corridor Land Use Evaluation - Windshield Survey

NORWALK

Date: 7/8/02
Time:

Inspection Team: KNIGHT

ConnDOT Assignment No.: 201-2572
ConnDOT Project No.: 102-278
Maguire Group Connecticut Inc.
Project No.:

Cell ID: B
Parcel No. 6
Parcel ID: Map 5 Block 65 Lot 166
Parcel Location (Street Address) 130 CT Ave.

0.25 a .1h

Row / None

Land Use:

	Site	Adjacent Parcels N	S	E	W
Undeveloped					
Residential		X	X		
Commercial	X	X	X	X	X
Institutional					
Industrial	X				

Notes: Elaine Cotaling Trustee

5/3/93 2782/67

Buildings:

Building No.	Size	Stories	Tenants	Use
B.1946	5889		Cotalings Auto Body Repair Shop	Auto Body Repair

Dirs.
talings AB
gas station
↓
70's
- gas
Seat Cover
Co.
's Car Sales
↓
40's

	Yes	No	Unknown	Notes
Floor Drains/Sumps/ Dry Wells				Specify
Stormwater Management:				
Pits/Ponds/Lagoons:				
Suspect ACM:				(Type, location)
Utilities: water				
sewer				
gas				(meter loc.)
power				(overhead or underground):
Suspect PCB Sources:				(Location, type, serial no.s):
Odors:				(Description and source):
Ground Cover:				
UST				(Loc. size, age, contents.)
AST				(Loc. size, age, contents.)
Env. testing: Monitor wells				(location, size)
borings				
other				specify
OHM vessels				(quant.,size, type, contents, condition.)
Solid Waste Disposal				(Indicate if evidence of landfilling)
Evidence of Staining				(loc., color, receptors)
Vegetative/ Faunal Stress				Describe

Overall Probability of Significant Contamination?

Low [ ] Med [ ] High [X]

Sunburns

64 - Fire Station (#115)

38-44 - w prt = store

S where they is - Post Rd - Wrecking (looks like all 1 prop)

central - gas sta 2 vsts near st.

E = storage Bldg. R 2 qt + Auto Rpr. 2 g.t.

ConnDOT Task 110 Corridor Land Use Evaluation - Windshield Survey

NORWALK

Date:

Time:

Inspection Team: KNIGHT

ConnDOT Assignment No.: 201-2572

ConnDOT Project No.: 102-278

Maguire Group Connecticut Inc.

Project No.:

Cell ID: 6 Parcel No. 7

Parcel ID: Map 2 Block 7 Lot 34

Parcel Location (Street Address) 121 CT Ave.

0.95a .39h

Land Use:

	Site	Adjacent Parcels N	S	E	W
Undeveloped			highway	X	
Residential					X
Commercial	X	X			X
Institutional					
Industrial		X			

Notes: City of Norwalk

594/79 1/17/63

Buildings:

Building No.	Size	Stories	Tenants	Use
B.1963	18899	2	Fire Station 2 3 Bay	

	Yes	No	Unknown	Notes
Floor Drains/Sumps/ Dry Wells				Specify: W side of prop. - Sm. storage Bldg.
Stormwater Management:				E side of prop. - Recycling area
Pits/Ponds/Lagoons:				
Suspect ACM:				(Type, location) oil
Utilities: water				
sewer				
gas				(meter loc.)
power				(overhead or underground):
Suspect PCB Sources:				(Location, type, serial no.s): Central Portion
Odors:				(Description and source): AST - diesel fuel
Ground Cover:				
UST	X			(Loc. size, age, contents.)
AST	X			(Loc. size, age, contents.) Dirs - s to early 60s
Env. testing: Monitor wells				(location, size) late/m 50s = Constr Co + GAS STA. Auto
borings				
other				specify E 50s = gas Sta + Wrecking Co
OHM vessels				(quant., size, type, contents, condition.) 40s = s + trucking co.
Solid Waste Disposal				(Indicate if evidence of landfilling) F.O. co + auto sales
Evidence of Staining				(loc., color, receptors) to e/st. 20s
Vegetative/ Faunal Stress				Describe + Monuments Co

Overall Probability of Significant Contamination?

Low ☐ Med ☐ High ☒

...ills adj to Cedar St. Bridge 2 gal Hydr. Oil 9/98

...ow ...ip take ...t + fill

...ills ...98 10y wo loppy house keeping

... oil recycling facility ...day contain ...lling w/ oil

...95 2K gas + 1K DF removed - soil contam.

...STs ...A 88 I61 5K HO St.

...I61 R95 2K gas st.

...I61 R95 1K DF St.

...UST ...K 2K - gas ...4/95 soil removal

Sunborns

38-44 + 22 - ✓

ConnDOT Task 110 Corridor Land Use Evaluation - Windshield Survey

NORWALK

Date:
Time:

Inspection Team: KNIGHT

ConnDOT Assignment No.: 201-2572
ConnDOT Project No.: 102-278
Maguire Group Connecticut Inc.
Project No.:

Cell ID: B
Parcel No. 8
Parcel ID: Map 2 Block 8 Lot 22
Parcel Location (Street Address) 75 CT Ave.

0.656a .27h

Land Use:

	Site	Adjacent Parcels N	S	E	W
Undeveloped	X		highway	X	
Residential		X			
Commercial		X			fire stall
Institutional					
Industrial		X			

Notes: CT - Avenue Realty

6/10/87 2051/164

Buildings:

Building No.	Size	Stories	Tenants	Use
			Under Comm. Land	

Lightly Wooded

	Yes	No	Unknown	Notes Specify
Floor Drains/Sumps/ Dry Wells				
Stormwater Management:				
Pits/Ponds/Lagoons:				
Suspect ACM:				(Type, location)
Utilities: water				
sewer				(meter loc.)
gas				(overhead or underground):
power				
Suspect PCB Sources:				(Location, type, serial no.s):
Odors:				(Description and source):
Ground Cover:				
UST				(Loc. size, age, contents,)
AST				(Loc. size, age, contents,)
Env. testing: Monitor wells				(location, size)
borings				
other				specify
OHM vessels				(quant., size, type, contents, condition,)
Solid Waste Disposal				(Indicate if evidence of landfilling)
Evidence of Staining				(loc., color, receptors)
Vegetative/ Faunal Stress				Describe

Overall Probability of Significant Contamination?

Low [ ] Med [X] High [ ]

Dirs
poss. eqmnt storage yd for Constr. Co. 1 305

oss. trucking co. 40's + E 50's

ow
fill

Sanborns

38+44 - W = gas sta. e = restaurant / '22 - E = store
2 gt. Rest is V.

Row
Nore

ConnDOT Task 110 Corridor Land Use Evaluation - Windshield Survey

NORWALK

Date: 7/8/02
Time:

ConnDOT Assignment No.: 201-2572
ConnDOT Project No.: 102-276
Maguire Group Connecticut Inc. Project No.:

Inspection Team:
KNIGHT

Cell ID: B
Parcel ID: Map 2 Block 8 Lot 21 Parcel No. 9
Parcel Location (Street Address) 71 CT Ave.

0.56a .23h

Land Use:

	Site
Undeveloped	X
Residential	
Commercial	
Institutional	
Industrial	

Adjacent Parcels

N	S	E	W
	highway		X
X		X	
X			
X			

Notes:
Connecticut Ave. Realty Co.

2051/166 6/10/87

Buildings:

Building No.	Size	Stories	Tenants	Use
			Lightly Wooded Land	V

	Yes	No	Unknown	Notes / Specify
Floor Drains/Sumps/ Dry Wells				
Stormwater Management:				
Pits/Ponds/Lagoons:				
Suspect ACM:				(Type, location)
Utilities: water				
sewer				
gas				(meter loc.)
power				(overhead or underground):
Suspect PCB Sources:				(Location, type, serial no.s):
Odors:				(Description and source):
Ground Cover:				
UST				(Loc. size, age, contents,)
AST				(Loc. size, age, contents,)
Env. testing: Monitor wells				(location, size)
borings				
other				specify
OHM vessels				(quant..size, type, contents, condition,)
Solid Waste Disposal				(Indicate if evidence of landfilling)
Evidence of Staining				(loc., color, receptors)
Vegetative/ Faunal Stress				Describe

Overall Probability of Significant Contamination?

Low [ ] Med [ ] High [X]

irs.
250s
ss. farmers mkt.
50s = Auto Rpr-Gar.
05 Gart g.s. (#93)
-305 gas sta
+ used car sales
D

Sanborns

'64 (#67) Mech. Shop + Tool Sharpening

ROW / None

S 158

ConnDOT Task 110 Corridor Land Use Evaluation - Windshield Survey

NORWALK

Date: 7/8/02
Time:

ConnDOT Assignment No.: 201-2572
ConnDOT Project No.: 107-278
Maguire Group Connecticut Inc. Project No.:

Inspection Team: KNIGHT

Cell ID: B
Parcel ID: Map 2 Parcel No. 10 Block 14 Lot 33
Parcel Location (Street Address) 69 CT Ave.

Dirs:
S to 80's then S + Jerrys Tire Shop
70's - Auto Uphols, Liq St + Typesetter
80's Liq St, Auto Prts, + Tool Sharpening + Typesetter
50's - used cars + auto prts

0.18 a .084

Land Use:

	Site
Undeveloped	
Residential	
Commercial	X
Institutional	
Industrial	

Adjacent Parcels

N	S	E	W
	highway		X
X		X	
X			

Notes: Gerald Millbauer et al

8/13/86 1895/151

Buildings:

Building No.	Size	Stories	Tenants	Use
	5310	2	~~[illegible]~~s Upholstery	Retail
			Jerrys	

	Yes	No	Unknown	Notes / Specify
Floor Drains/Sumps/ Dry Wells				concrete block b/d
Stormwater Management:				
Pits/Ponds/Lagoons:				
Suspect ACM:				(Type, location)
Utilities: water				
sewer				(meter loc.)
gas				(overhead or underground):
power				
Suspect PCB Sources:				(Location, type, serial no.s):
Odors:				(Description and source):
Ground Cover:				
UST				(Loc. size, age, contents.)
AST				(Loc. size, age, contents.)
Env. testing: Monitor wells				(location, size)
borings				
other				specify
OHM vessels				(quant.,size, type, contents, condition.)
Solid Waste Disposal				(Indicate if evidence of landfilling)
Evidence of Staining				(loc., color, receptors)
Vegetative/ Faunal Stress				Describe

Overall Probability of Significant Contamination?

Low ☐ Med ☐ High ☒

Sanborns

-64 = W(#63) R
#59 GAR + stge Bldg.

Central: 49-51
Pepperidge Farm
Bakery + Packing
Plant

E - sev. residences. ← S for '58

ConnDOT Task 110 Corridor Land Use Evaluation - Windshield Survey

NORWALK

Date: 7/8/02
Time:

Inspection Team: KNIGHT

ConnDOT Assignment No.: 201-2572
ConnDOT Project No.: 102-278
Maguire Group Connecticut Inc.
Project No.:

Cell ID: B
Parcel No. 11
Parcel ID: Map 2 Block 14 Lot 4
Parcel Location (Street Address) 59 CT Ave.

Land Use: 2.82a 1.15h

	Site	Adjacent Parcels N	S	E	W
Undeveloped			highway	highway	
Residential		X			
Commercial	X	X		X	X
Institutional					
Industrial					

Notes: Toys R Us Inc.

7/8/94 2966/153

Buildings:

Building No.	Size	Stories	Tenants	Use
	30712	1	Toys R Us	

	Yes	No	Unknown	Notes Specify
Floor Drains/Sumps/ Dry Wells				Loading Dock on E side of Bldg
Stormwater Management:				
Pits/Ponds/Lagoons:				
Suspect ACM:				(Type, location)
Utilities: water				
sewer				(meter loc.)
gas				(overhead or underground):
power				
Suspect PCB Sources:				(Location, type, serial no.s):
Odors:				(Description and source):
Ground Cover:				
UST				(Loc. size, age, contents.)
AST				(Loc. size, age, contents.)
Env. testing: Monitor wells				(location, size)
borings				
other				specify
OHM vessels				(quant..size, type, contents, condition.)
Solid Waste Disposal				(Indicate if evidence of landfilling)
Evidence of Staining				(loc., color, receptors)
Vegetative/ Faunal Stress				Describe

Overall Probability of Significant Contamination?

Low ☐ Med ☐ High ☒

ow
None

irs.
RV to
id/e 90's
en V
d 80's
E + (W)
Builder
ly 80 -
R (E)
+ Bldg - W
0's - sporting
gds st.
R
0's -
Tobacco +
Candy
Co.
0's - Pepp F.
Bkry
+ R
0's ↑ + driving
school +
↓
0's - then Bakery
Hotel, Gas Sta.
+ R
to 30's then Auto Rps + R

Sanborns

-62 - used cars + auto Rps.

38-42 = R+V

ConnDOT Task 110 Corridor Land Use Evaluation - Windshield Survey

NORWALK

Date: _____
Time: _____

ConnDOT Assignment No.: 201-2572
ConnDOT Project No.: 102-278
Maguire Group Connecticut Inc.
Project No.: _____

Inspection Team: KNIGHT

Cell ID: B
Parcel No. 12
Parcel ID: Map 2 Block 2 Lot 14
Parcel Location (Street Address) 103 Taylor Ave.

Row / fill

0.383a .16h

Land Use:

	Site	Adjacent Parcels N	S	E	W
Undeveloped		highway			
Residential	X		X	X	X
Commercial	X				X
Institutional					
Industrial					

Notes: Gennaro Cappuccia

1969/94 12/30/86

Buildings:

Building No.	Size	Stories	Tenants	Use
	10912	3	Comm. offices + Apts	Res. + offices

only 90s

~~Sunoco~~ Electrical Svc. Co' +80s

	Yes	No	Unknown	Notes / Specify
Floor Drains/Sumps/ Dry Wells				
Stormwater Management:				
Pits/Ponds/Lagoons:				
Suspect ACM:				(Type, location)
Utilities: water				
sewer				(meter loc.)
gas				(overhead or underground):
power				
Suspect PCB Sources:				(Location, type, serial no.s):
Odors:				(Description and source):
Ground Cover:				
UST				(Loc, size, age, contents,)
AST				(Loc, size, age, contents,)
Env. testing: Monitor wells				(location, size)
borings				
other				specify
OHM vessels				(quant.,size, type, contents, condition,)
Solid Waste Disposal				(Indicate if evidence of landfilling)
Evidence of Staining				(loc., color, receptors)
Vegetative/ Faunal Stress				Describe

Overall Probability of Significant Contamination?

Low ____ Med ____ High X

05 Foreign Car Motors Inc.

05 Used Car Sales

05 NL

Sanborns

70-R
+
62
+
58

38-44 = R + Auto Rprs

22 R + Carpet Clng.

ConnDOT Task 110 Corridor Land Use Evaluation - Windshield Survey

NORWALK

Date:
Time:

Inspection Team: KNIGHT

ConnDOT Assignment No.: 201-2572
ConnDOT Project No.: 102-278
Maguire Group Connecticut Inc.
Project No.:

Cell ID: B
Parcel No. 13
Parcel ID: Map 2 Block 7 Lot 31
Parcel Location (Street Address) 87 Cedar St.

Land Use: 0.15a .06k

Notes: Ernest + Terri Rafa

	Site	Adjacent Parcels N	S	E	W
Undeveloped		highway			
Residential	X		X	X	X
Commercial	X				
Institutional					
Industrial					

6/19/98 3536/157

Buildings:

Building No.	Size	Stories	Tenants	Use
	3492	2		Retail + Apts
			Roofing Co. w/ upst Apts	

	Yes	No	Unknown	Notes
Floor Drains/Sumps/ Dry Wells				Specify storage trailer
Stormwater Management:				
Pits/Ponds/Lagoons:				
Suspect ACM:				(Type, location)
Utilities: water				
sewer				(meter loc.)
gas				(overhead or underground):
power				
Suspect PCB Sources:				(Location, type, serial no.s):
Odors:				(Description and source):
Ground Cover:				
UST				(Loc. size, age, contents,)
AST				(Loc. size, age, contents,)
Env. testing: Monitor wells				(location, size)
borings				
other				specify
OHM vessels				(quant.,size, type, contents, condition,)
Solid Waste Disposal				(Indicate if evidence of landfilling)
Evidence of Staining				(loc., color, receptors)
Vegetative/ Faunal Stress				Describe

Overall Probability of Significant Contamination?

Low ☐ Med ☐ High ☒

c:\110.xls

Sunborns
Washington Publ. School
170 (B. 1914) 5 to 22

ConnDOT Task 110 Corridor Land Use Evaluation - Windshield Survey

NORWALK

Date:
Time:

Inspection Team: KNIGHT

ConnDOT Assignment No.: 201-2572
ConnDOT Project No.: 102-278
Maguire Group Connecticut Inc.
Project No.:

Cell ID: 8
Parcel No. 14
Parcel ID: Map 2 Block 4 Lot 1
Parcel Location (Street Address) 92 Cedar St.

Row/None

2.29a .93h

Land Use:

	Site	Adjacent Parcels N	S	E	W
Undeveloped		highway			
Residential		X	X	X	X
Commercial				X	
Institutional	X				
Industrial					

Notes: Cedar Court Housing

Dirs.

Cedar Ct. to 280/L 70's then School

4/27/00 3892/284

Buildings:

Building No.	Size	Stories	Tenants	Use
	4773	3	Cedar Court Elderly Housing	Elderly Home

	Yes	No	Unknown	Notes
Floor Drains/Sumps/ Dry Wells				Specify
Stormwater Management:				
Pits/Ponds/Lagoons:				
Suspect ACM:				(Type, location)
Utilities: water				
sewer				(meter loc.)
gas				(overhead or underground):
power				
Suspect PCB Sources:				(Location, type, serial no.s):
Odors:				(Description and source):
Ground Cover:				
UST				(Loc. size, age, contents.)
AST				(Loc. size, age, contents.)
Env. testing: Monitor wells				(location, size)
borings				
other				specify
OHM vessels				(quant.,size, type, contents, condition.)
Solid Waste Disposal				(Indicate if evidence of landfilling)
Evidence of Staining				(loc., color, receptors)
Vegetative/ Faunal Stress				Describe

Overall Probability of Significant Contamination?

Low ☐ Med ☒ High ☐

c:\110.xls

- Numerous sm. < 100g.

Sanborns
x 14 Area
1958 N of Church St.
Former #12 Tarlov

Pottery Mfr w/ g UST ;

pills.
97 150g
-14 DF
5N
vac truck called

01 I95 N
x15
120g

196 100g
DF
5N Betw
x 14/5
mva

99 100g
DF
mVA

97 100g
DF
mVA
95 S, 14 entr. Ramp

100 I95 N
x15
1 kg-l wo.
United Ind. truck rolled over

95
100g DF
I95 N
x15
truck rollover

1/95
100g df
I95 S E 14/15

38-44

E of #135
Filling Sta
+ Machine
+ Plating Shop

ConnDOT Task 110 Corridor Land Use Evaluation - Windshield Survey

Date: 7/8/02
Time:

Inspection Team: KNIGHT

ConnDOT Assignment No.:
ConnDOT Project No.:
Maguire Group Connecticut Inc.
Project No.:

Cell ID: B
Parcel No. 15
Parcel ID: Map Block Lot
Parcel Location (Street Address) INTERSTATE 95

Land Use: Row/CTF

	Site	Adjacent Parcels N	S	E	W
Undeveloped	HIGHWAY		X	highway	highway
Residential		X			
Commercial		X	X		
Institutional					
Industrial		X	X		

Notes: State of CT

Buildings:

Building No.	Size	Stories	Tenants	Use
			I-95	

	Yes	No	Unknown	Notes
Floor Drains/Sumps/ Dry Wells				Specify
Stormwater Management:				
Pits/Ponds/Lagoons:				
Suspect ACM:				(Type, location)
Utilities: water				
sewer				
gas				(meter loc.)
power				(overhead or underground):
Suspect PCB Sources:				(Location, type, serial no.s):
Odors:				(Description and source):
Ground Cover:				
UST				(Loc. size, age, contents,)
AST				(Loc. size, age, contents,)
Env. testing: Monitor wells				(location, size)
borings				
other				specify
OHM vessels				(quant., size, type, contents, condition,)
Solid Waste Disposal				(Indicate if evidence of landfilling)
Evidence of Staining				(loc., color, receptors)
Vegetative/ Faunal Stress				Describe

Overall Probability of Significant Contamination?

Low ☐ Med ☐ High ☒

also S of F.S. - Post Rd Auto Wrecking

c:\110.xls

APPENDIX B
Environmental FirstSearch Report

Environmental FirstSearch
Site Detail Report

TARGET SITE: 140 CONNECTICUT AVE
NORWALK CT 06854

JOB: 102-278
NORWALK - CT AVE. 110

OTHER SITE

SEARCH ID: 430 **DIST/DIR:** 0.31 SW **MAP ID:** 56

NAME: NORWALK AUTO BODY
ADDRESS: 262 CONNECTICUT AVENUE
NORWALK CT
CONTACT:

REV: 11/21/01
ID1: 3318
ID2:
STATUS: TRANSFER ACT
PHONE:

INFORMATION

ESTABLISHMENT: NORWALK AUTO BODY
SELLER: JAMES & EDWARD KRONICK
BUYER: 3-18-3, LLC

FORM:	FORM III	**RECEIVED:**	5/5/98
ACKNOWLEDGED:	6/18/98	**RETURNED:**	5/18/98
CERTIFIED:		**REVISED:**	6/10/98
ECAF RECEIVED:		**ECAF REVIEWED:**	6/29/98

STATUS: L

STAFF: ROBINSON, R.

CERTIFIER: 3-18-3, LLC, TRANSREREE

,

FIRST PAYMENT: $2000 **SECOND PAYMENT:** $

COMMENTS:

Environmental FirstSearch
Site Detail Report

TARGET SITE: 140 CONNECTICUT AVE
NORWALK CT 06854

JOB: 102-278
NORWALK - CT AVE. 110

STATE SITE

SEARCH ID: 74 **DIST/DIR:** 0.31 SW **MAP ID:** 56

NAME: NORWALK AUTO BODY
ADDRESS: 262 CONNECTICUT AVENUE
NORWALK CT
CONTACT:

REV: 11/21/01
ID1: 3318
ID2:
STATUS: SUSPECTED
PHONE:

SITE INFORMATION

WASTE TYPE: HYDRO/OIL

DISPOSAL METHOD: UST

SAMPLE AVAILABLE: NO
GW CLASSIFICATION:
OTHER DEP:
UPDATED PROGRAM: PTP

LOCATION METHOD:
SW CLASSIFICATION:
UPDATED BY: ROBINSON, R.
UPDATED: 2/25/99

COMMENTS: FORM III/ECAF: 5-5-98 ECAF REVIEW, DEFERRED TO LEP FOR VERIFICATION OF REMEDIATION ON 8-4-98. (2/99)

SITE NAMES

COMMENTS:

FEDERAL INFORMATION

INVENTORY INFORMATION

GAO INFORMATION

REVIEW INFORMATION

REMEDIAL INFORMATION

REFERRAL INFORMATION

SOURCE:	PTP	**RECEIVED:**	5/5/98
STAFF:	ROBINSON, R.	**PROGRAM:**	PTP
ASSIGNED:	7/1/98	**COMPLETED:**	3/1/99
OUTCOME:	PTP		

ORDERS INFORMATION

AUDIT INFORMATION

ASSESS INFORMATION

Environmental FirstSearch
Site Detail Report

TARGET SITE: 140 CONNECTICUT AVE
NORWALK CT 06854

JOB: 102-278
NORWALK - CT AVE. 110

REGISTERED UNDERGROUND STORAGE TANKS

SEARCH ID: 446 **DIST/DIR:** 0.20 SW **MAP ID:** 96

NAME: COASTAL MART/A1 TRANSMISSIONS
ADDRESS: ~~130~~ 220 CONNECTICUT AVENUE
NORWALK CT 06854
CONTACT:

REV: 5/30/02
ID1: 08070
ID2:
STATUS:
PHONE:

TOTAL NUMBER OF TANKS: 7

TANK ID: 1
TANK STATUS: PERMANENTLY OUT OF USE-

DATE INSTALLED:	8/1/1966	**DATE LAST USED:**	4/1/1986
SUBSTANCE STORED:	GASOLINE	**CAPACITY (GALS):**	4000
TANK MATERIAL:	ASPHALT COATED OR BARE STEEL	**TANK PROTECTION:**	NONE
PIPE MATERIAL:	UNKNOWN	**PIPE PROTECTION:**	NONE

TANK ID: 2
TANK STATUS: CURRENTLY IN USE-

DATE INSTALLED:	8/1/1988	**DATE LAST USED:**	
SUBSTANCE STORED:	GASOLINE	**CAPACITY (GALS):**	8000
TANK MATERIAL:	FIBERGLASS REINFORCED PLASTIC	**TANK PROTECTION:**	NONE
PIPE MATERIAL:	FIBERGLASS REINFORCED PLASTIC	**PIPE PROTECTION:**	NONE

TANK ID: 3
TANK STATUS: PERMANENTLY OUT OF USE-TANK REMOVED FROM GROUND

DATE INSTALLED:	8/1/1966	**DATE LAST USED:**	8/1/1988
SUBSTANCE STORED:	GASOLINE	**CAPACITY (GALS):**	4000
TANK MATERIAL:	ASPHALT COATED OR BARE STEEL	**TANK PROTECTION:**	NONE
PIPE MATERIAL:	UNKNOWN	**PIPE PROTECTION:**	NONE

TANK ID: 4
TANK STATUS: CURRENTLY IN USE-

DATE INSTALLED:	8/1/1988	**DATE LAST USED:**	
SUBSTANCE STORED:	GASOLINE	**CAPACITY (GALS):**	8000
TANK MATERIAL:	FIBERGLASS REINFORCED PLASTIC	**TANK PROTECTION:**	NONE
PIPE MATERIAL:	FIBERGLASS REINFORCED PLASTIC	**PIPE PROTECTION:**	NONE

TANK ID: 5
TANK STATUS: PERMANENTLY OUT OF USE-TANK REMOVED FROM GROUND

DATE INSTALLED:	8/1/1966	**DATE LAST USED:**	8/1/1988
SUBSTANCE STORED:	GASOLINE	**CAPACITY (GALS):**	4000
TANK MATERIAL:	ASPHALT COATED OR BARE STEEL	**TANK PROTECTION:**	NONE
PIPE MATERIAL:	UNKNOWN	**PIPE PROTECTION:**	NONE

TANK ID: 6
TANK STATUS: CURRENTLY IN USE-

- Continued on next page -

Environmental FirstSearch
Site Detail Report

TARGET SITE: 140 CONNECTICUT AVE
NORWALK CT 06854

JOB: 102-278
NORWALK - CT AVE. 110

REGISTERED UNDERGROUND STORAGE TANKS

SEARCH ID: 446 **DIST/DIR:** 0.20 SW **MAP ID:** 96

NAME: COASTAL MART/A1 TRANSMISSIONS
ADDRESS: 180 CONNECTICUT AVENUE
NORWALK CT 06854
CONTACT:

REV: 5/30/02
ID1: 08070
ID2:
STATUS:
PHONE:

DATE INSTALLED: 8/1/1988
SUBSTANCE STORED: GASOLINE
TANK MATERIAL: FIBERGLASS REINFORCED PLASTIC
PIPE MATERIAL: FIBERGLASS REINFORCED PLASTIC

DATE LAST USED:
CAPACITY (GALS): 8000
TANK PROTECTION: NONE
PIPE PROTECTION: NONE

TANK ID: 7
TANK STATUS: PERMANENTLY OUT OF USE-TANK REMOVED FROM GROUND

DATE INSTALLED: 4/1/1973
SUBSTANCE STORED: GASOLINE
TANK MATERIAL: ASPHALT COATED OR BARE STEEL
PIPE MATERIAL: UNKNOWN

DATE LAST USED: 8/1/1988
CAPACITY (GALS): 4000
TANK PROTECTION: NONE
PIPE PROTECTION: NONE

Environmental FirstSearch
Site Detail Report

TARGET SITE: 140 CONNECTICUT AVE
NORWALK CT 06854

JOB: 102-278
NORWALK - CT AVE. 110

STATE SPILLS SITE

SEARCH ID: 127 **DIST/DIR:** 0.20 SW **MAP ID:** 96

NAME: COASTAL GAS STATION
ADDRESS: ~~180~~ 224 CONNECTICUT AVENUE
NORWALK CT
CONTACT: 0- NO RESPONSE

REV: 4/4/02
ID1: 200201532
ID2:
STATUS: CLOSED
PHONE:

SITE INFORMATION

DATE OF RELEASE: 3/13/2002
TIME OF RELEASE:

DISHCHARGER: COASTAL GAS STATION
180 CONNECTICUT AVENUE
NORWALK CT 06856

DISCHARGER S PHONE:
ACCEPTS RESPONSIBILITY: YES

REPORT TIME: 3/13/2002 12:15:03 PM
REPORTED BY: LT. AL BASSETT
REPORTER S PHONE: (203)866-3312

MATERIAL RELEASED: GASOLINE
QUANTITY SPILLED: 1 GAL GAL GAL GAL

CAUSE OF INCIDENT: HOSE FAILURE

EMERGENCY MEASURES: NOZZLE FAILURE AT SERVICE STATION - CONTAINED AND REMOVED BY FIRE DEPARTMENT

Environmental FirstSearch
Site Detail Report

TARGET SITE: 140 CONNECTICUT AVE
NORWALK CT 06854

JOB: 102-278
NORWALK - CT AVE. 110

STATE SPILLS SITE

SEARCH ID: 285 **DIST/DIR:** 0.20 SW **MAP ID:** 96

NAME: SILVER STAR RESTAURANT/DINER
ADDRESS: ~~130~~ 210 CONNECTICUT AVE
NORWALK CT
CONTACT: SILVER STAR RESTAURANT/DINER

REV: 3/13/01
ID1: 943235
ID2:
STATUS: CLOSED
PHONE:

SITE INFORMATION

INSPECTOR S BADGE NUMBER: 922
REPORT DATE: 06/20/94 **REPORT TIME:** 11
ACTUAL TIME: 22
REPORTER: DIANE LAURICELLO
EIG/NORWALK GULF-SHEVA PETROLEUM INC

WORK PHONE: 203 847 1762
HOME PHONE:
POLE NUMBER:
INCIDENT TYPE: PETROLEUM **DISCHARGED:** GASOLINE
GALLONS: **YARDS:**
POUNDS: **CON:**
DRUMS: **FEDRAL:**
CERCLA: **ACROSS PROPERTY LINES:**
EMERGENCY CLEANUP: **REP QUAN:**
TOTAL POUNDS:

DESCRIPTION:

DATE: 06/20/94 **DATE UNKNOWN:**
CONTINUOUS SPILL: **SPILL TIME:**
RELEASE TERMINATED: Y **ONGOING RELEASE:**
UNKNOWN: **CONTAINED:**

ADDITIONAL INFORMATION: DRILLING FOR ESA PICKED UP CONTAM FROM ADJ PROP CONSULTANT IS WORKING ON 210 AT AVE 9800 PPB MTBE 57 PPB BENZENE

WATERBODY: **RIVER:**
LIS: **TRIBUTARY:**
CATCH BASIN: **POND:**
AIR: **SURFACE WATER:**
GROUND WATER: Y **GROUND SURFACE:** Y
INSIDE BUILDING: **OTHER AREA:**
TOTAL IN WATER: **TOTAL RECOVERED FROM WATER:**
TOTAL RECOVERED:
RESPONSIBLE PARTY: SILVER STAR RESTAURANT/DINER
210 CONNECTICUT AVE
NORWALK CT

PHONE: **ACCEPT RESPONSIBILITY:** N
POLLUTER UNKNOWN:
CLEANUP ACTION TAKEN:
DUN BRAD: **NOTIFIED FEDERAL GOVERNMENT:**
NOTIFIED COAST GAURD: **NOTIFIED FIRE MARSHALL:**
NOTIFIED LOCAL FIRE DEPT: **NOTIFIED POLICE:**

- Continued on next page -

Environmental FirstSearch
Site Detail Report

TARGET SITE: 140 CONNECTICUT AVE
NORWALK CT 06854

JOB: 102-278
NORWALK - CT AVE. 110

STATE SPILLS SITE

SEARCH ID: 285 **DIST/DIR:** 0.20 SW **MAP ID:** 96

NAME: SILVER STAR RESTAURANT/DINER
ADDRESS: 180 CONNECTICUT AVE
NORWALK CT

CONTACT: SILVER STAR RESTAURANT/DINER

REV: 3/13/01
ID1: 943235
ID2:
STATUS: CLOSED
PHONE:

NOTIFIED ATTORNEY GENERAL:
NOTIFIED STATE DOHS:
NOTIFIED STATE AIR BUREAU:
NOTIFIED WEED HAZ WASTE:
PERMITTING NOTIFIED:
NOTIFIED SOLID WASTE RECOVERY:

NOTIFIED AQUACULTURE:
NOTIFIED STATE WATER BUREAU:
NOTIFIED STATE WASTE BUREAU:
NOTIFIED WEED SOLID WASTE:
NOTIFIED UST UNIT:
NOTIFIED ENVIRONMENTAL CONSERVATION:

NOTIFIED P-F:
NOTIFIED OPS:
NOTIFIED STATE AGENCIES:
NOTIFICATION TIME:
DISCHARGE CLASS: COMMERCIAL

NOTIFIED F-W:
NOTIFIED OTHER:
NOTIFICATION DATE:

CAUSE: OTHER HISTORIC

CORRECTIVE ACTION TAKEN: REFERRED

CONTRACTOR:
DID DEP HIRE CONT:
WHEN CONT REQUESTED:
ARRIVED:
RECEIVED BY: STAVOLA
ASSIGNED DATE:
NOT 911 EMERGENCY:
CT EMERGENCY SPILLFUND USED:
CASE NUMBER 2:
PIN:
INC CODE:
OTHER OWNER:
PROP NAME:

CONT NAME:
HIRE DATE:
SECOND REQUEST:
ARRIVED SECOND TIME:
BADGE NUMBER: 922
ASSIGNED TIME:
NOTIFICATION STATUS:
CASE NUMBER:
FED GOV PAID:
COST RECOVERY EXPENDITURE:
PROPERTY OWNER:

WAS POLLUTER A TRUCK:
OWNER OF TRUCK/TRAILER:
OPERATORS NAME:
VEHICLE MODEL:
TRAILER REGISTRATION:
DATE UPDATED: 06/20/94
QUAN FET:

WAS POLLUTER A TRAILER:
OWNERS NAME:
MAKE OF VEHICLE:
TRUCK REGISTRATION:
UPDATED WITH INSPECTORS REPORT: Y
COPY: 2

MISCELLANEOUS INFORMATION: REFERRED TO WATER MNGMNT

Environmental FirstSearch
Site Detail Report

TARGET SITE: 140 CONNECTICUT AVE
NORWALK CT 06854

JOB: 102-278
NORWALK - CT AVE. 110

STATE SITE

SEARCH ID: 58 **DIST/DIR:** 0.29 SW **MAP ID:** 47

NAME: A-Z STRIPPING & REFINISHING, INC.
ADDRESS: 200 CONNECTICUT AVENUE
NORWALK CT
CONTACT:

REV: 11/21/01
ID1: 4774
ID2:
STATUS: SUSPECTED
PHONE:

SITE INFORMATION

WASTE TYPE:

DISPOSAL METHOD:

SAMPLE AVAILABLE:	NO	**LOCATION METHOD:**	
GW CLASSIFICATION:		**SW CLASSIFICATION:**	
OTHER DEP:		**UPDATED BY:**	ROBINSON, R.
UPDATED PROGRAM:	PTP	**UPDATED:**	6/1/00

COMMENTS:

SITE NAMES

FEDERAL INFORMATION

INVENTORY INFORMATION

GAO INFORMATION

REVIEW INFORMATION

REMEDIAL INFORMATION

TYPE:	IVV	**ENTERED:**	
STAFF:	ROBINSON, R.	**PROGRAM:**	PTP
ASSIGNED:		**PHASE:**	DR
ORDER ISSUED:	NO	**ORDER NUMBER:**	
ORDER DATE:		**INVESTIGATION START:**	
COMPLETED:		**DESIGN START:**	
DESIGN DONE:		**ACTION START:**	
ACTION DONE:		**OPERATION START:**	
GW MONITORING:	NO	**COMPLETE:**	

REFERRAL INFORMATION

SOURCE:	PTP	**RECEIVED:**	9/30/98
STAFF:	CZECZOTKA, J.	**PROGRAM:**	PTP
ASSIGNED:		**COMPLETED:**	9/30/98
OUTCOME:	PTP		
SOURCE:	PTP	**RECEIVED:**	10/2/98
STAFF:	ROBINSON, R.	**PROGRAM:**	PTP
ASSIGNED:		**COMPLETED:**	10/2/98
OUTCOME:	PTP		

- Continued on next page -

Environmental FirstSearch
Site Detail Report

TARGET SITE: 140 CONNECTICUT AVE
NORWALK CT 06854

JOB: 102-278
NORWALK - CT AVE. 110

STATE SITE

SEARCH ID: 58 **DIST/DIR:** 0.29 SW **MAP ID:** 47

NAME: A-Z STRIPPING & REFINISHING, INC.
ADDRESS: 200 CONNECTICUT AVENUE
NORWALK CT
CONTACT:

REV: 11/21/01
ID1: 4774
ID2:
STATUS: SUSPECTED
PHONE:

ORDERS INFORMATION

AUDIT INFORMATION

TYPE:	Form IV	**STAFF:**	CZECZOTKA, J.
LEP:	Adams, J	**LICENSE:**	101
VERIFICATION:	9/23/98	**RSR ISSUE:**	invest / CSM
ELUR:		**SCENARIO:**	
RECOMMENDATIONS:	2/23/00	**NOTICE:**	4/13/00
REVIEW:	2/23/00	**MEETING:**	4/26/00
FINDING:	Pending	**FINDINGS LTR:**	
LEP LETTER:		**LEP REVIEW:**	
REFILE:		**CLOSURE:**	
COMMENTS:			

ASSESS INFORMATION

Environmental FirstSearch
Site Detail Report

TARGET SITE: 140 CONNECTICUT AVE
NORWALK CT 06854

JOB: 102-278
NORWALK - CT AVE. 110

OTHER SITE

SEARCH ID: 421 **DIST/DIR:** 0.29 SW **MAP ID:** 47

NAME: A-Z STRIPPING & REFINISHING, INC.
ADDRESS: 200 CONNECTICUT AVENUE
NORWALK CT
CONTACT:

REV: 11/21/01
ID1: 4774
ID2:
STATUS: TRANSFER ACT
PHONE:

INFORMATION
ESTABLISHMENT: A-Z STRIPPING & REFINISHING
SELLER: NORWALK REALTY DEVELOPMENT LLC
BUYER: DIV DUNHAM 29 & DIV DUNHAM 35 LLC

FORM: FORM IVV **RECEIVED:** 12/21/99
ACKNOWLEDGED: 1/7/00 **RETURNED:**
CERTIFIED: **REVISED:**
ECAF RECEIVED: **ECAF REVIEWED:** 1/14/00

STATUS: DR

STAFF: ROBINSON, R.

CERTIFIER: DIV DUNHAM 29 & DIV DUNHAM 35, LLC, TRANSFEREE
PAUL R. MARCUS
THE DAVIS COMPANIES
ONE APPLETON ST.
BOSTON, MA 02116

FIRST PAYMENT: $2000 **SECOND PAYMENT:** $

COMMENTS:

INFORMATION
ESTABLISHMENT: A-Z STRIPPING & REFINISHING, INC.
SELLER: DIV NORWALK, LLC
BUYER: NORWALK REALTY DEVELOPMENT LLC

FORM: FORM IVV **RECEIVED:** 10/2/98
ACKNOWLEDGED: 10/15/98 **RETURNED:**
CERTIFIED: **REVISED:**
ECAF RECEIVED: **ECAF REVIEWED:** 10/23/98

STATUS: D

STAFF: ROBINSON, R.

CERTIFIER: NORWALK REALTY DEVELOPMENT LLC, TRANSFEREE

,

FIRST PAYMENT: $2000 **SECOND PAYMENT:** $

COMMENTS:

- Continued on next page -

Environmental FirstSearch
Site Detail Report

TARGET SITE: 140 CONNECTICUT AVE
NORWALK CT 06854

JOB: 102-278
NORWALK - CT AVE. 110

OTHER SITE

SEARCH ID: 421 **DIST/DIR:** 0.29 SW **MAP ID:** 47

NAME: A-Z STRIPPING & REFINISHING, INC.
ADDRESS: 200 CONNECTICUT AVENUE
NORWALK CT
CONTACT:

REV: 11/21/01
ID1: 4774
ID2:
STATUS: TRANSFER ACT
PHONE:

INFORMATION

ESTABLISHMENT:	A-Z STRIPPING & REFINISHING, INC		
SELLER:	K/B OPPORTUNITY FUND I, L.P.		
BUYER:	DIV NORWALK, LLC		
FORM:	FORM IVV	**RECEIVED:**	9/30/98
ACKNOWLEDGED:	10/15/98	**RETURNED:**	
CERTIFIED:		**REVISED:**	
ECAF RECEIVED:		**ECAF REVIEWED:**	10/23/98
STATUS:	DR		
STAFF:	CZECZOTKA, J.		
CERTIFIER:	DIV NORWALK, LLC, TRANSFEREE		

,

FIRST PAYMENT:	$2000	**SECOND PAYMENT:**	$

COMMENTS:

Environmental FirstSearch
Site Detail Report

TARGET SITE: 140 CONNECTICUT AVE
NORWALK CT 06854

JOB: 102-278
NORWALK - CT AVE. 110

STATE SPILLS SITE

SEARCH ID: 333 **DIST/DIR:** 0.17 SW **MAP ID:** 221

NAME:
ADDRESS: 189 CONNECTICUT AVE
NORWALK CT

CONTACT: 0- NO RESPONSE

REV: 4/4/02
ID1: 9906705
ID2:
STATUS: CLOSED
PHONE:

SITE INFORMATION

DATE OF RELEASE: 10/1/1999
TIME OF RELEASE:

DISHCHARGER:

CT

DISCHARGER S PHONE:
ACCEPTS RESPONSIBILITY:

REPORT TIME: 10/1/1999 7:57:10 PM
REPORTED BY: DON STAPLES/ROBERT HUDSON
REPORTER S PHONE: (203)597-4600

MATERIAL RELEASED: TRANSFORMER OIL
QUANTITY SPILLED: 30 GAL GAL GAL GAL

CAUSE OF INCIDENT: OTHER

EMERGENCY MEASURES: SPEEDY DRY NON PCB

Environmental FirstSearch
Site Detail Report

TARGET SITE: 140 CONNECTICUT AVE
NORWALK CT 06854

JOB: 102-278
NORWALK - CT AVE. 110

REGISTERED UNDERGROUND STORAGE TANKS

SEARCH ID: 444 **DIST/DIR:** 0.17 SW **MAP ID:** 221

NAME: BAYER CAD. - OLDS. INC.
ADDRESS: 189 CONN. AVE.
NORWALK CT 06854
CONTACT:

REV: 5/30/02
ID1: 07370
ID2:
STATUS:
PHONE:

TOTAL NUMBER OF TANKS: 4

TANK ID: 1
TANK STATUS: PERMANENTLY OUT OF USE-REMOVED

DATE INSTALLED:	1/1/1950	**DATE LAST USED:**	9/1/1986
SUBSTANCE STORED:	GASOLINE	**CAPACITY (GALS):**	2000
TANK MATERIAL:	ASPHALT COATED OR BARE STEEL	**TANK PROTECTION:**	NONE
PIPE MATERIAL:	UNKNOWN	**PIPE PROTECTION:**	NONE

TANK ID: 2
TANK STATUS: PERMANENTLY OUT OF USE-REMOVED

DATE INSTALLED:	1/1/1950	**DATE LAST USED:**	9/1/1986
SUBSTANCE STORED:	GASOLINE	**CAPACITY (GALS):**	2000
TANK MATERIAL:	ASPHALT COATED OR BARE STEEL	**TANK PROTECTION:**	NONE
PIPE MATERIAL:	UNKNOWN	**PIPE PROTECTION:**	NONE

TANK ID: 3
TANK STATUS: PERMANENTLY OUT OF USE-REMOVED

DATE INSTALLED:	1/1/1950	**DATE LAST USED:**	9/1/1986
SUBSTANCE STORED:	GASOLINE	**CAPACITY (GALS):**	2000
TANK MATERIAL:	ASPHALT COATED OR BARE STEEL	**TANK PROTECTION:**	NONE
PIPE MATERIAL:	UNKNOWN	**PIPE PROTECTION:**	NONE

TANK ID: 4
TANK STATUS: PERMANENTLY OUT OF USE-REMOVED

DATE INSTALLED:	1/1/1950	**DATE LAST USED:**	9/1/1986
SUBSTANCE STORED:	GASOLINE	**CAPACITY (GALS):**	2000
TANK MATERIAL:	ASPHALT COATED OR BARE STEEL	**TANK PROTECTION:**	NONE
PIPE MATERIAL:	UNKNOWN	**PIPE PROTECTION:**	NONE

Environmental FirstSearch
Site Detail Report

TARGET SITE: 140 CONNECTICUT AVE
NORWALK CT 06854

JOB: 102-278
NORWALK - CT AVE. 110

REGISTERED UNDERGROUND STORAGE TANKS

SEARCH ID: 459 **DIST/DIR:** 0.08 SW **MAP ID:** 270

NAME: JOHNS AUTO CENTER
ADDRESS: ~~161~~ 151 CONNECTICUT AVENUE
NORWALK CT 06854
CONTACT:

REV: 5/30/02
ID1: 10174
ID2:
STATUS:
PHONE:

TOTAL NUMBER OF TANKS: 1

TANK ID: 1
TANK STATUS: PERMANENTLY OUT OF USE-REMOVED

DATE INSTALLED:	8/1/1955	**DATE LAST USED:**	7/1/1989
SUBSTANCE STORED:	USED OIL	**CAPACITY (GALS):**	550
TANK MATERIAL:	ASPHALT COATED OR BARE STEEL	**TANK PROTECTION:**	NONE
PIPE MATERIAL:	UNKNOWN	**PIPE PROTECTION:**	NONE

Environmental FirstSearch
Site Detail Report

TARGET SITE: 140 CONNECTICUT AVE
NORWALK CT 06854

JOB: 102-278
NORWALK - CT AVE. 110

STATE SPILLS SITE

SEARCH ID: 147 **DIST/DIR:** 0.05 SW **MAP ID:** 111

NAME: FIRST CONSTITUTION BANK
ADDRESS: 152 CONNECTICUT AVE
NORWALK CT

150

CONTACT: FIRST CONSTITUTION BANK

REV: 3/13/01
ID1: 911763
ID2:
STATUS: CLOSED
PHONE: 203 782 4510

SITE INFORMATION

INSPECTOR S BADGE NUMBER: 922
REPORT DATE: 05/10/91
REPORT TIME:
ACTUAL TIME:
REPORTER: KEN WOLSLEGEZ
ENVIRO - SCIENCE
66 CEDAR ST
NEWINGTON CT 6111

WORK PHONE: 203 667 7167
HOME PHONE:
POLE NUMBER:
INCIDENT TYPE: PETROLEUM
GALLONS:
POUNDS:
DRUMS:
CERCLA:
EMERGENCY CLEANUP:
TOTAL POUNDS:

DISCHARGED: #2 OIL
YARDS: 10
CON:
FEDRAL:
ACROSS PROPERTY LINES:
REP QUAN:

DESCRIPTION:

DATE: 05/10/91
CONTINUOUS SPILL:
RELEASE TERMINATED: Y
UNKNOWN:

DATE UNKNOWN: Y
SPILL TIME:
ONGOING RELEASE:
CONTAINED:

ADDITIONAL INFORMATION: SOIL CONTAM BENEATH ABOVE GROUND TANK (275 GAL) COMPOSITE SAMPLES - ANALYSIS PENDING

WATERBODY: SURFACE
LIS:
CATCH BASIN:
AIR:
GROUND WATER:
INSIDE BUILDING:
TOTAL IN WATER:
TOTAL RECOVERED: 10
RESPONSIBLE PARTY: FIRST CONSTITUTION BANK
80 ELM ST
NEW HAVEN CT 6510

RIVER:
TRIBUTARY:
POND:
SURFACE WATER:
GROUND SURFACE: Y
OTHER AREA:
TOTAL RECOVERED FROM WATER:

PHONE: 203 782 4510
POLLUTER UNKNOWN:
CLEANUP ACTION TAKEN: SOIL REMOVAL - STOCKPILE
DUN BRAD:
NOTIFIED COAST GAURD:
NOTIFIED LOCAL FIRE DEPT:

ACCEPT RESPONSIBILITY: Y

NOTIFIED FEDERAL GOVERNMENT:
NOTIFIED FIRE MARSHALL:
NOTIFIED POLICE:

- Continued on next page -

Environmental FirstSearch
Site Detail Report

TARGET SITE: 140 CONNECTICUT AVE
NORWALK CT 06854

JOB: 102-278
NORWALK - CT AVE. 110

STATE SPILLS SITE

SEARCH ID: 147 **DIST/DIR:** 0.05 SW **MAP ID:** 111

NAME: FIRST CONSTITUTION BANK
ADDRESS: 152 CONNECTICUT AVE
NORWALK CT

CONTACT: FIRST CONSTITUTION BANK

REV: 3/13/01
ID1: 911763
ID2:
STATUS: CLOSED
PHONE: 203 782 4510

NOTIFIED ATTORNEY GENERAL:
NOTIFIED STATE DOHS:
NOTIFIED STATE AIR BUREAU:
NOTIFIED WEED HAZ WASTE:
PERMITTING NOTIFIED:
NOTIFIED SOLID WASTE RECOVERY:

NOTIFIED AQUACULTURE:
NOTIFIED STATE WATER BUREAU:
NOTIFIED STATE WASTE BUREAU:
NOTIFIED WEED SOLID WASTE:
NOTIFIED UST UNIT:
NOTIFIED ENVIRONMENTAL CONSERVATION:

NOTIFIED P-F:
NOTIFIED OPS:
NOTIFIED STATE AGENCIES:
NOTIFICATION TIME:

NOTIFIED F-W:
NOTIFIED OTHER:
NOTIFICATION DATE:

DISCHARGE CLASS: PRIVATE

CAUSE: OVERFILL

CORRECTIVE ACTION TAKEN: SOIL REMOVAL

CONTRACTOR: Y
DID DEP HIRE CONT: N
WHEN CONT REQUESTED:
ARRIVED:
RECEIVED BY: TORRES
ASSIGNED DATE:
NOT 911 EMERGENCY:
CT EMERGENCY SPILLFUND USED:
CASE NUMBER 2:
PIN:
INC CODE:
OTHER OWNER:
PROP NAME: FIRST CONSTITUTION BANK
80 ELM ST
NEW HAVEN CT

CONT NAME: ENVIRO SCIENCE
HIRE DATE:
SECOND REQUEST:
ARRIVED SECOND TIME:
BADGE NUMBER: 922
ASSIGNED TIME:
NOTIFICATION STATUS:
CASE NUMBER:
FED GOV PAID:
COST RECOVERY EXPENDITURE:
PROPERTY OWNER: 4

WAS POLLUTER A TRUCK:
OWNER OF TRUCK/TRAILER:
OPERATORS NAME:
VEHICLE MODEL:
TRAILER REGISTRATION:
DATE UPDATED: 05/24/91
QUAN FET:

WAS POLLUTER A TRAILER:
OWNERS NAME: SAME
MAKE OF VEHICLE:
TRUCK REGISTRATION:
UPDATED WITH INSPECTORS REPORT: Y
COPY: W

MISCELLANEOUS INFORMATION: BASED ON ANALYTICAL SOIL PERMITTED FOR DISPOSAL AT BRANFORD LANDFILL - FOLLOW UP ON JOB HANDED DOWN BY 921

Environmental FirstSearch
Site Detail Report

TARGET SITE: 140 CONNECTICUT AVE
NORWALK CT 06854

JOB: 102-278
NORWALK - CT AVE. 110

EMERGENCY RESPONSE NOTIFICATION SITE

SEARCH ID: 55 **DIST/DIR:** 0.03 SE **MAP ID:** 45

NAME:
ADDRESS: 135 CONNETICUT AVE
NORWALK CT
FAIRFIELD
CONTACT: THOMAS DEVINE

REV: 12/31/01
ID1: NRC-562641
ID2:
STATUS: MOBILE
PHONE: 2038664421

SITE INFORMATION

THIS INFORMATION WAS OBTAINED FROM THE NATIONAL RESPONSE CENTER

DATE RECEIVED:	11-APR-01	**DATE COMPLETE:**	11-APR-01
CALL TAKER:	JLC2872	**CALL TYPE:**	INC

RESPONSIBLE PARTY: THOMAS DEVINE
PHONE #1: 2038664421 PRIMARY
PHONE #2:
PHONE #3:

RESPONSIBLE COMPANY: DEVINE BROTHERS INC.
ORGANIZATION TYPE: PRIVATE ENTERPRISE

ADDRESS: 38 COMMERCE STREET
NORWALK CT 06850

INITIALLY REPORTED BY:
PHONE:

INIT REPORTED COMPANY:
ON BEHALF OF: Y
SOURCE: TELEPHONE

INCIDENT INFORMATION

INCIDENT DESCRIPTION: THE SPILL OCCURRED WHEN THE DRIVER ACCIDENTALLY ACTIVATED THE NOZZLE OF A GAS HOSE BEFORE TRANSFERRING #2 DIESEL OIL TO HIS TRUCK S GAS TANK.

INCIDENT TYPE:	MOBILE	**INCIDENT CAUSE:**	OPERATOR ERROR
INCIDENT DATE:	10-APR-01	**INCIDENT DATE DESC:**	OCCURRED
DISTANCE FROM CITY:		**DISTANCE UNITS:**	
DIRECTION FROM CITY:		**LOCATION SECTION:**	
LOCATION TOWNSHIP:		**LOCATION RANGE:**	
WMD CHEM FLAG:	F	**RAD FLAG:**	F
BIO FLAG:	F	**OIL FLAG:**	T
POTENTIAL_FLAG:		**AMT MATERIAL FLAG:**	
MILITARY ORG FLAG:	N	**LNG FLAG:**	
AIRCRAFT TYPE:		**AIRCRAFT MODEL:**	
AIRCRAFT ID:		**AIRCRAFT FUEL CAPACITY:**	
AIRCRAFT FUEL CAPACITY UNITS:		**AIRCRAFT FUEL ON BOARD:**	
AIRCRAFT FUEL ON BOARD UNITS:		**AIRCRAFT SPOT NUMBER:**	
AIRCRAFT HANGER:		**AIRCRAFT RUNWAY NUM:**	
ROAD MILE MARKER:		**BUILDING ID:**	

- Continued on next page -

Environmental FirstSearch
Site Detail Report

TARGET SITE: 140 CONNECTICUT AVE
NORWALK CT 06854

JOB: 102-278
NORWALK - CT AVE. 110

EMERGENCY RESPONSE NOTIFICATION SITE

SEARCH ID: 55 **DIST/DIR:** 0.03 SE **MAP ID:** 45

NAME:
ADDRESS: 135 CONNETICUT AVE
NORWALK CT
FAIRFIELD
CONTACT: THOMAS DEVINE

REV: 12/31/01
ID1: NRC-562641
ID2:
STATUS: MOBILE
PHONE: 2038664421

TYPE OF FIXED OBJECT:		**POWER GEN FACILITY:**	
GENERATING CAPACITY:		**TYPE OF FUEL:**	
NPDES:		**NPDES COMPLIANCE:**	
PIPELINE TYPE:		**DOT REGULATED:**	
PIPELINE ABOVE GROUND:		**EXPOSED UNDERWATER:**	
PIPELINE COVERED:		**RAILROAD HOTLINE:**	
GRADE CROSSING:		**LOCATION SUBDIVISION:**	
RAILROAD MILEPOST:		**TYPE VEHICLE INVOLVED:**	
CROSSING DEVICE TYPE:		**DEVICE OPERATIONAL:**	
DOT CROSSING NUMBER:		**BRAKE FAILURE:**	
TANK ABOVE GROUND:		**TRANSPORTABLE CONTAINER:**	
TANK REGULATED:		**TANK REGULATED BY:**	
TANK ID:		**CAPACITY OF TANK:**	
CAPACITY OF TANK UNITS:		**ACTUAL AMOUNT:**	
ACTUAL AMOUNT UNITS:		**PLATFORM RIG NAME:**	
PLATFORM LETTER:		**LOCATION AREA ID:**	
LOCATION BLOCK ID:			
DESCRIPTION OF TANK:			
OCSG NUMBER:		**OCSP NUMBER:**	
STATE LEASE NUMBER:		**PIER DOCK NUMBER:**	
BERTH SLIP NUMBER:		**CONTIN RELEASE TYPE:**	
INITIAL CONT RELEASE NUM:		**CONT RELEASE PERMIT:**	
ALLISION:		**TYPE OF STRUCTURE:**	
STRUCTURE NAME:		**STRUCT OPERATIONAL:**	
AIRBAG DEPLOYED:		**DATE NORMAL SERVICE:**	
SERVICE DISRUPT TIME:		**SERVICE DISRUPT UNITS:**	
TRANSIT BUS FLAG:		**CR BEGIN DATE:**	
CR END DATE:		**CR CHANGE DATE:**	
FIRE INVOLVED:	N	**FIRE EXTINGUISHED:**	U
ANY EVACUATIONS:	N	**NUMBER EVACUATED:**	
WHO EVACUATED:		**RADIUS OF EVACUATION:**	
ANY INJURIES:	N	**NUMBER INJURED:**	
NUMBER HOSPITALIZED:		**ANY FATALITIES:**	N
NUMBER FATALITIES:		**ANY DAMAGES:**	N
DAMAGE AMOUNT:		**AIR CORRIDOR CLOSED:**	N
AIR CORRIDOR DESC:		**AIR CLOSURE TIME:**	
WATERWAY CLOSED:	N	**WATERWAY DESC:**	
WATERWAY CLOSURE TIME:		**ROAD CLOSED:**	N
ROAD DESC:		**ROAD CLOSURE TIME:**	
CLOSURE DIRECTION:		**MAJOR ARTERY:**	N
TRACK CLOSED:	N	**TRACK DESC:**	
TRACK CLOSURE TIME:		**MEDIA INTEREST:**	NONE
MEDIUM DESC:	LAND	**ADDTL MEDIUM INFO:**	CONCRETE
BODY OF WATER:		**TRIBUTARY OF:**	
NEAREST RIVER MILE MARK:		**RELEASE SECURED:**	Y

- Continued on next page -

Environmental FirstSearch
Site Detail Report

TARGET SITE: 140 CONNECTICUT AVE
NORWALK CT 06854

JOB: 102-278
NORWALK - CT AVE. 110

EMERGENCY RESPONSE NOTIFICATION SITE

SEARCH ID: 55 **DIST/DIR:** 0.03 SE **MAP ID:** 45

NAME:
ADDRESS: 135 CONNETICUT AVE
NORWALK CT
FAIRFIELD
CONTACT: THOMAS DEVINE

REV: 12/31/01
ID1: NRC-562641
ID2:
STATUS: MOBILE
PHONE: 2038664421

EST DUR OF RELEASE:		**RELEASE RATE:**	
TRACK CLOSE DIR:		**ST AGENCY ON SCENE:**	
ST AGENCY RPT NUM:		**OTHER AGENCY NOTIFIED:**	
WEATHER CONDITIONS:	SUNNY	**AIR TEMPERATURE:**	55
WIND SPEED:		**WIND DIRECTION:**	
WATER SUPPLY CONTAM:	U	**SHEEN SIZE:**	
SHEEN COLOR:		**DIR OF SHEEN TRAVEL:**	
SHEEN ODOR DESCRIPTION:		**WAVE CONDITION:**	
CURRENT SPEED:		**CURRENT DIRECTION:**	
WATER TEMPERATURE:			

DESC OF REMEDIAL ACTION: SORBENTS WERE APPLIED,

EMPL FATALITY:		**PASS FATALITY:**	
COMMUNITY IMPACT:	N	**WIND SPEED UNITS:**	
EMPLOYEE INJURIES:		**PASSENGER INJURIES:**	
OCCUPANT FATALITY:		**CURRENT SPEED UNITS:**	
ROAD CLOSURE UNITS:		**TRACK CLOSURE UNITS:**	
SHEEN SIZE UNITS:		**STATE AGENCY NOTIFIED:**	FD
FED AGENCY NOTIFIED:	EPA	**STRUCTURE NAME:**	
TYPE OF STRUCTURE:		**ALLISION:**	
STRUCTURE OPERATIONAL:		**NEAREST RIVER MILE MARK:**	
SHEEN SIZE LENGTH:	N	**SHEEN SIZE LENGTH UNITS:**	
SHEEN SIZE WIDTH:		**SHEEN SIZE WIDTH UNITS:**	
OFFSHORE:		**DURATION UNIT:**	
RELEASE RATE UNIT:		**RELEASE RATE RATE:**	

ADDITIONAL INFO:

MATERIAL INFORMATION

CHRIS CODE:	OTD	**CASE NUMBER:**	000000-00-0
UN NUMBER:		**REACHED WATER:**	NO

NAME OF MATERIAL: OIL, FUEL: NO. 2-D
AMOUNT OF MATERIAL: 2 GALLON(S)
AMOUNT IN WATER:

OTHER MATERIAL INFORMATION

VEHICLE NUMBER:	#4	**TRAILER NUMBER:**	
VEHICLE FUEL CAPACITY:	2800	**CARGO CAPACITY:**	
AMOUNT OF CARGO ON BOARD:		**HAZMAT CARRIER:**	U
CARRIER LICENSED:	U	**NONCOMPLIANCE WITH HAZMAT:**	U
MOBILE TYPE:	TANKER TRUCK	**VEHICLE YEAR:**	
VEHICLE MAKE:		**VEHICLE MODEL:**	

MOBILE DETAILS INFORMATION

Environmental FirstSearch
Site Detail Report

TARGET SITE: 140 CONNECTICUT AVE
NORWALK CT 06854

JOB: 102-278
NORWALK - CT AVE. 110

STATE SPILLS SITE

SEARCH ID: 273 **DIST/DIR:** 0.03 SE **MAP ID:** 45

NAME: S.A.A.
ADDRESS: 135 CT. AVE.
NORWALK CT

CONTACT: 0- NO RESPONSE

REV: 4/4/02
ID1: 200102306
ID2:
STATUS: CLOSED
PHONE:

SITE INFORMATION

DATE OF RELEASE: 4/10/2001
TIME OF RELEASE: 12/30/99 13:30:00

DISHCHARGER: S.A.A.
38 COMMERCE ST.
NORWALK CT 06856

DISCHARGER S PHONE: (203)866-4421
ACCEPTS RESPONSIBILITY: YES

REPORT TIME: 4/11/2001 3:56:50 PM
REPORTED BY: TOM DEVINE
REPORTER S PHONE: (203)866-4421

MATERIAL RELEASED: #2 FUEL OIL
QUANTITY SPILLED: 2 GAL GAL GAL GAL

CAUSE OF INCIDENT: OVERFILL

EMERGENCY MEASURES: CONTAINED , REMOVED.

Environmental FirstSearch
Site Detail Report

TARGET SITE: 140 CONNECTICUT AVE
NORWALK CT 06854

JOB: 102-278
NORWALK - CT AVE. 110

RCRA GENERATOR SITE

SEARCH ID: 7 **DIST/DIR:** 0.03 NE **MAP ID:** 7

NAME: COTALINGS AUTO BODY INC
ADDRESS: 130 CONNECTICUT AVE
SOUTH NORWALK CT 06854
CONTACT: ELAINE COTALING

REV: 6/8/02
ID1: CTD095229308
ID2:
STATUS: SGN
PHONE: 2038385052

SITE INFORMATION

CONTACT INFORMATION: ELAINE COTALING

130 CONNECTICUT AVE
SOUTH NORWALK CT 06854

PHONE: 2038385052

CONTACT INFORMATION: FRED COTALING

130 CONNECTICUT AVE
SOUTH NORWALK CT 06854

PHONE: 2038385052

UNIVERSE NAME:

SGN: GENERATES 100 - 1000 KG/MONTH OF HAZARDOUS WASTE

SIC INFORMATION:

ENFORCEMENT INFORMATION:

VIOLATION INFORMATION:

Environmental FirstSearch
Site Detail Report

TARGET SITE: 140 CONNECTICUT AVE
NORWALK CT 06854

JOB: 102-278
NORWALK - CT AVE. 110

STATE SPILLS SITE

SEARCH ID: 299 **DIST/DIR:** 0.13 NE **MAP ID:** 89

NAME: TOWN OF NORWALK
ADDRESS: CONNECTICUT AVE., NEXT TO FD ENGINE CO. 2
NORWALK CT

CONTACT: 0- NO RESPONSE

REV: 4/4/02
ID1: 9803396
ID2:
STATUS: CLOSED
PHONE:

SITE INFORMATION

DATE OF RELEASE: 6/1/1998
TIME OF RELEASE:

DISHCHARGER: TOWN OF NORWALK

CT

DISCHARGER S PHONE:
ACCEPTS RESPONSIBILITY: YES

REPORT TIME: 6/1/1998 10:47:26 AM
REPORTED BY: JACKIE PERNELL
REPORTER S PHONE: (860)424-3241

MATERIAL RELEASED: WASTE OIL
QUANTITY SPILLED: <10 GAL GAL GAL GAL

CAUSE OF INCIDENT: DUMPING

EMERGENCY MEASURES: TOWN WASTE OIL RECYCLING FACILITY WITH SLOPPY HOUSEKEEPING, SECONDARY CONTAINMENT FILLING UP WITH OIL AND WATER, SPILLAGE ON GROUND SURFACE. MS. PERNELL WILL ATTEMPT TO HAVE TOWN CORRECT PROBLEMS WITHOUT THIS DIVISION S INVOLVEMENT AND OVERSEE PROGRESS.

Environmental FirstSearch
Site Detail Report

TARGET SITE: 140 CONNECTICUT AVE
NORWALK CT 06854

JOB: 102-278
NORWALK - CT AVE. 110

STATE SPILLS SITE

SEARCH ID: 298 **DIST/DIR:** 0.13 NE **MAP ID:** 89

NAME: TOWN OF NORWALK
ADDRESS: 121 CONNECTICUT AVE
NORWALK CT
CONTACT: TOWN OF NORWALK

REV: 3/13/01
ID1: 952145
ID2:
STATUS: CLOSED
PHONE:

SITE INFORMATION

INSPECTOR S BADGE NUMBER: 922
REPORT DATE: 04/26/95 **REPORT TIME:** 13
ACTUAL TIME: 10
REPORTER: MIKE HEGAR
A E T
FRANCIS J CLARKE CIRCLE
BETHEL CT 6801

WORK PHONE: 203 744 3477
HOME PHONE:
POLE NUMBER:
INCIDENT TYPE: PETROLEUM **DISCHARGED:** GASOLINE/DIESEL FUEL
GALLONS: **YARDS:** 25
POUNDS: **CON:**
DRUMS: **FEDRAL:**
CERCLA: **ACROSS PROPERTY LINES:**
EMERGENCY CLEANUP: **REP QUAN:**
TOTAL POUNDS:

DESCRIPTION:

DATE: 04/26/95 **DATE UNKNOWN:**
CONTINUOUS SPILL: **SPILL TIME:**
RELEASE TERMINATED: Y **ONGOING RELEASE:**
UNKNOWN: **CONTAINED:** Y

ADDITIONAL INFORMATION: 2K GASOLINE 1K DIESEL FUEL TANKS REMOVED W CONTAM

WATERBODY: POSSIBLE GROUNDWATER **RIVER:**
LIS: **TRIBUTARY:**
CATCH BASIN: **POND:**
AIR: **SURFACE WATER:**
GROUND WATER: Y **GROUND SURFACE:** Y
INSIDE BUILDING: **OTHER AREA:**
TOTAL IN WATER: **TOTAL RECOVERED FROM WATER:**
TOTAL RECOVERED:
RESPONSIBLE PARTY: TOWN OF NORWALK

PHONE: **ACCEPT RESPONSIBILITY:** Y
POLLUTER UNKNOWN:
CLEANUP ACTION TAKEN: TANKS/SOIL REMOVED
DUN BRAD: **NOTIFIED FEDERAL GOVERNMENT:**
NOTIFIED COAST GAURD: **NOTIFIED FIRE MARSHALL:**
NOTIFIED LOCAL FIRE DEPT: **NOTIFIED POLICE:**
NOTIFIED ATTORNEY GENERAL: **NOTIFIED AQUACULTURE:**

- Continued on next page -

Environmental FirstSearch
Site Detail Report

TARGET SITE: 140 CONNECTICUT AVE
NORWALK CT 06854

JOB: 102-278
NORWALK - CT AVE. 110

STATE SPILLS SITE

SEARCH ID: 298 **DIST/DIR:** 0.13 NE **MAP ID:** 89

NAME: TOWN OF NORWALK
ADDRESS: 121 CONNECTICUT AVE
NORWALK CT
CONTACT: TOWN OF NORWALK

REV: 3/13/01
ID1: 952145
ID2:
STATUS: CLOSED
PHONE:

NOTIFIED STATE DOHS:
NOTIFIED STATE AIR BUREAU:
NOTIFIED WEED HAZ WASTE:
PERMITTING NOTIFIED:
NOTIFIED SOLID WASTE RECOVERY:

NOTIFIED STATE WATER BUREAU:
NOTIFIED STATE WASTE BUREAU:
NOTIFIED WEED SOLID WASTE:
NOTIFIED UST UNIT:
NOTIFIED ENVIRONMENTAL CONSERVATION:

NOTIFIED P-F:
NOTIFIED OPS:
NOTIFIED STATE AGENCIES:
NOTIFICATION TIME:
DISCHARGE CLASS: GOVERNMENTAL

NOTIFIED F-W:
NOTIFIED OTHER:
NOTIFICATION DATE:

CAUSE: INGROUND TANK FAILURE

CORRECTIVE ACTION TAKEN: REMOVED TANK SOIL REMOVAL

CONTRACTOR: Y
DID DEP HIRE CONT: N
WHEN CONT REQUESTED:
ARRIVED:
RECEIVED BY: EMANUELSON
ASSIGNED DATE:
NOT 911 EMERGENCY:
CT EMERGENCY SPILLFUND USED:
CASE NUMBER 2:
PIN:
INC CODE:
OTHER OWNER:
PROP NAME:

CONT NAME: A E T
HIRE DATE:
SECOND REQUEST:
ARRIVED SECOND TIME:
BADGE NUMBER: 922
ASSIGNED TIME:
NOTIFICATION STATUS:
CASE NUMBER:
FED GOV PAID:
COST RECOVERY EXPENDITURE:
PROPERTY OWNER:

WAS POLLUTER A TRUCK:
OWNER OF TRUCK/TRAILER:
OPERATORS NAME:
VEHICLE MODEL:
TRAILER REGISTRATION:
DATE UPDATED: 04/26/95
QUAN FET:

WAS POLLUTER A TRAILER:
OWNERS NAME:
MAKE OF VEHICLE:
TRUCK REGISTRATION:
UPDATED WITH INSPECTORS REPORT: Y
COPY: 2

MISCELLANEOUS INFORMATION: (1) 2K DIESEL TANK (1) 1K GASOLINE TANK REMOVED FROM FIRE DEPT W CONTAM SOIL AET HIRED BY CITY OF NORWALK

Environmental FirstSearch
Site Detail Report

TARGET SITE: 140 CONNECTICUT AVE
NORWALK CT 06854

JOB: 102-278
NORWALK - CT AVE. 110

REGISTERED UNDERGROUND STORAGE TANKS

SEARCH ID: 490 **DIST/DIR:** 0.13 NE **MAP ID:** 89

NAME: VOLK CENTRAL FIRE STATION
ADDRESS: 121 CONN. AVE.
NORWALK CT 06854
CONTACT:

REV: 5/30/02
ID1: 07686
ID2:
STATUS:
PHONE:

TOTAL NUMBER OF TANKS: 3

TANK ID: 1
TANK STATUS: PERMANENTLY OUT OF USE-CLOSED IN PLACE

DATE INSTALLED:	6/1/1961	**DATE LAST USED:**	8/1/1988
SUBSTANCE STORED:	HEATING OIL	**CAPACITY (GALS):**	5000
TANK MATERIAL:	ASPHALT COATED OR BARE STEEL	**TANK PROTECTION:**	NONE
PIPE MATERIAL:	GALVANIZED STEEL	**PIPE PROTECTION:**	NONE

TANK ID: 2
TANK STATUS: PERMANENTLY OUT OF USE-TANK REMOVED FROM GROUND

DATE INSTALLED:	6/1/1961	**DATE LAST USED:**	4/1/1995
SUBSTANCE STORED:	GASOLINE	**CAPACITY (GALS):**	2000
TANK MATERIAL:	ASPHALT COATED OR BARE STEEL	**TANK PROTECTION:**	NONE
PIPE MATERIAL:	GALVANIZED STEEL	**PIPE PROTECTION:**	NONE

TANK ID: 3
TANK STATUS: PERMANENTLY OUT OF USE-TANK REMOVED FROM GROUND

DATE INSTALLED:	6/1/1961	**DATE LAST USED:**	4/1/1995
SUBSTANCE STORED:	DIESEL	**CAPACITY (GALS):**	1000
TANK MATERIAL:	ASPHALT COATED OR BARE STEEL	**TANK PROTECTION:**	NONE
PIPE MATERIAL:	GALVANIZED STEEL	**PIPE PROTECTION:**	NONE

Environmental FirstSearch
Site Detail Report

TARGET SITE: 140 CONNECTICUT AVE
NORWALK CT 06854

JOB: 102-278
NORWALK - CT AVE. 110

LEAKING UNDERGROUND STORAGE TANKS

SEARCH ID: 534 **DIST/DIR:** 0.13 NE **MAP ID:** 89

NAME: NORWALK FIRE DEPT
ADDRESS: 121 CONNECTICUT AVE
NORWALK CT 06854
CONTACT:

REV:
ID1: 4453-4454
ID2:
STATUS: YES
PHONE:

REPORT DATE: 04-26-95
MATERIAL: STEEL
LOW CAPACITY: 1,000
PRODUCT: DIESEL,GAS

FED REG: NO
NUMBER OF TANKS: 2
HIGH CAPACITY: 2,000

TANK REMOVED: YES
TANK RELEASE:

UNCONTROLLED RELEASE: YES
PIPING RELEASE: YES

EMERGENCY:
OVERFILL RELEASE:

REMEDIATION: SOIL REMOVAL
REFERRED:
COMMENT:

COMPLETE: YES

Environmental FirstSearch
Site Detail Report

TARGET SITE: 140 CONNECTICUT AVE
NORWALK CT 06854

JOB: 102-278
NORWALK - CT AVE. 110

STATE SPILLS SITE

SEARCH ID: 622 **DIST/DIR:** NON GC **MAP ID:**

NAME: YANKEE GAS SERVICE
ADDRESS: CEDAR ST/CEDAR ST BRIDGE - Near Fire Sta.
NORWALK CT

CONTACT: 0- NO RESPONSE

REV: 4/4/02
ID1: 9806468
ID2:
STATUS: CLOSED
PHONE:

SITE INFORMATION

DATE OF RELEASE: 9/23/1998
TIME OF RELEASE: 12/30/99 13:20:00

DISHCHARGER: YANKEE GAS SERVICE
CEDAR
NORWALK CT 06856

DISCHARGER S PHONE: (203)639-4455
ACCEPTS RESPONSIBILITY: YES

REPORT TIME: 12/30/1999 1:26:00 PM
REPORTED BY: PAUL FERRI
REPORTER S PHONE: (203)639-4455

MATERIAL RELEASED: HYDRAULIC OIL
QUANTITY SPILLED: 2 GAL GAL GAL GAL

CAUSE OF INCIDENT: HOSE FAILURE

EMERGENCY MEASURES: SANDED

Environmental FirstSearch
Site Detail Report

TARGET SITE: 140 CONNECTICUT AVE
NORWALK CT 06854

JOB: 102-278
NORWALK - CT AVE. 110

EMERGENCY RESPONSE NOTIFICATION SITE

SEARCH ID: 47 **DIST/DIR:** 0.18 SW **MAP ID:** 41

NAME: M & S CARRIERS
ADDRESS: NORTHBOUND I-95 EXIT 14
NORWALK CT
CONTACT:

REV: 8/19/97
ID1: 550105
ID2:
STATUS: HIGHWAY RELATED
PHONE:

SPILL INFORMATION
DATE OF SPILL: 8/19/97 **TIME OF SPILL:** 0300

PRODUCT RELEASED (1): OIL: DIESEL
QUANTITY (1): 150
UNITS (1): GAL

PRODUCT RELEASED (2):
QUANTITY (2):
UNITS (2):

PRODUCT RELEASED (3):
QUANTITY (3):
UNITS (3):

MEDIUM/MEDIA AFFECTED
AIR: NO **GROUNDWATER:** NO
LAND: YES **FIXED FACILITY:** NO
WATER: NO **OTHER:** YES
WATERBODY AFFECTED BY RELEASE: ASPHALT/SEWER DRN/PTNTLLY WTR

CAUSE OF RELEASE
DUMPING: NO **EQUIPMENT FAILURE:** NO
NATURAL PHENOMENON: NO **OPERATOR ERROR:** NO
OTHER CAUSE: YES **TRANSP. ACCIDENT:** YES
UNKNOWN: NO

ACTIONS TAKEN: VACUUM TRUCKS WERE USED TO CLEAN UP THE SPILL/STATE TO CALL CONTRACTOR & HIRE AET/UNABLE TO CONTACT M & S CARRIERS
RELEASE DETECTION: TRACTOR TRAILER-SADDLE TANK RUPTURE DUE TO HITTING DEBRIS ON THE ROAD SPLITTING THE FUEL LINE. (TANK SIZE: 125 GALS)/BREACHED SADDLE TANK
MISC. NOTES: CALLER NOTIFIED CT DEP/OIL INTO CATCH BASIN,EXPECT REACHING NORWALK RVR. MOST ON PAVEMENT,SOME INTO OTHER BASIN/CTDEP WILL CONTINUE TO ATTEMPT CNTCTNG OWNER OF TRK IN MEANTIME HIRING CNTRCTR/EXPECT RP TO ACCEPT RSPNSBLTY.

DISCHARGER INFORMATION
DISCHARGER ID: 550105 **DUN & BRADSTREET #:**
TYPE OF DISCHARGER: PRIVATE ENTERPRISE
NAME OF DISCHARGER: M & S CARRIERS
ADDRESS: STORRES RD
MEMPHIS TN

Environmental FirstSearch
Site Detail Report

TARGET SITE: 140 CONNECTICUT AVE
NORWALK CT 06854

JOB: 102-278
NORWALK - CT AVE. 110

EMERGENCY RESPONSE NOTIFICATION SITE

SEARCH ID: 53 **DIST/DIR:** 0.11 SE **MAP ID:** 39

NAME:
ADDRESS: NORWALK CT 06854
CONTACT:

REV: 12-13-93
ID1: D31294
ID2:
STATUS: HIGHWAY
PHONE:

CERCLIS (Y/N):

MAT: DIESEL FUEL **QUANT:** 30.00 GALLONS

LOCATION: INTERSTATE 95 NEAR EXIT 14.
CITY: UNKNOWN **REPORTED:** 19930726

SOURCE: HIGHWAY **MEDIUM:** LAND
TRACTOR TRAILOR
CAUSE: EQUIP FAILURE
RUPTURED DIESEL FUEL LINE

ACT: FIRE DEPT. SPREAD SPEADY DRY ON THE SPILL TO CONTAIN IT.
BY: LOCAL F/D

Environmental FirstSearch
Site Detail Report

TARGET SITE: 140 CONNECTICUT AVE
NORWALK CT 06854

JOB: 102-278
NORWALK - CT AVE. 110

RELEASES (AIR/WATER)

SEARCH ID: 556 **DIST/DIR:** 0.81 NE **MAP ID:** 156

NAME: I-95 NORTH AT EXIT 15
ADDRESS:
NORWALK CT
FAIRFIELD
CONTACT: LARRY HANDY

REV: 12/31/01
ID1: NRC-581419
ID2:
STATUS: MOBILE
PHONE: 4102512054

SITE INFORMATION

THIS INFORMATION WAS OBTAINED FROM THE NATIONAL RESPONSE CENTER

DATE RECEIVED:	01-OCT-01	**DATE COMPLETE:**	01-OCT-01
CALL TAKER:	JVT9878	**CALL TYPE:**	INC

RESPONSIBLE PARTY: LARRY HANDY
PHONE #1: 4102512054 PRIMARY
PHONE #2:
PHONE #3:

RESPONSIBLE COMPANY: LARRY HANDY TRUCKING
ORGANIZATION TYPE: PRIVATE ENTERPRISE

ADDRESS: 664 COOK RD.
SALSBERRY MD

INITIALLY REPORTED BY:
PHONE:

INIT REPORTED COMPANY:
ON BEHALF OF: N
SOURCE: TELEPHONE

INCIDENT INFORMATION

INCIDENT DESCRIPTION: THE MATERIAL SPILLED OUT OF A SADDLE TANK ON A TRACTOR TRAILER TRUCK DUE TO THE TRUCK STRIKING A BRIDGE.

INCIDENT TYPE:	MOBILE	**INCIDENT CAUSE:**	TRANSPORT ACCIDENT
INCIDENT DATE:	01-OCT-01	**INCIDENT DATE DESC:**	OCCURRED
DISTANCE FROM CITY:		**DISTANCE UNITS:**	
DIRECTION FROM CITY:		**LOCATION SECTION:**	
LOCATION TOWNSHIP:		**LOCATION RANGE:**	
WMD CHEM FLAG:	F	**RAD FLAG:**	F
BIO FLAG:	F	**OIL FLAG:**	T
POTENTIAL_FLAG:		**AMT MATERIAL FLAG:**	
MILITARY ORG FLAG:	N	**LNG FLAG:**	
AIRCRAFT TYPE:		**AIRCRAFT MODEL:**	
AIRCRAFT ID:		**AIRCRAFT FUEL CAPACITY:**	
AIRCRAFT FUEL CAPACITY UNITS:		**AIRCRAFT FUEL ON BOARD:**	
AIRCRAFT FUEL ON BOARD UNITS:		**AIRCRAFT SPOT NUMBER:**	
AIRCRAFT HANGER:		**AIRCRAFT RUNWAY NUM:**	
ROAD MILE MARKER:		**BUILDING ID:**	

- Continued on next page -

TARGET SITE: 140 CONNECTICUT AVE
NORWALK CT 06854

JOB: 102-278
NORWALK - CT AVE. 110

RELEASES (AIR/WATER)

SEARCH ID: 556 **DIST/DIR:** 0.81 NE **MAP ID:** 156

NAME: I-95 NORTH AT EXIT 15
ADDRESS:
NORWALK CT
FAIRFIELD
CONTACT: LARRY HANDY

REV: 12/31/01
ID1: NRC-581419
ID2:
STATUS: MOBILE
PHONE: 4102512054

TYPE OF FIXED OBJECT:		**POWER GEN FACILITY:**	
GENERATING CAPACITY:		**TYPE OF FUEL:**	
NPDES:		**NPDES COMPLIANCE:**	
PIPELINE TYPE:		**DOT REGULATED:**	
PIPELINE ABOVE GROUND:		**EXPOSED UNDERWATER:**	
PIPELINE COVERED:		**RAILROAD HOTLINE:**	
GRADE CROSSING:		**LOCATION SUBDIVISION:**	
RAILROAD MILEPOST:		**TYPE VEHICLE INVOLVED:**	
CROSSING DEVICE TYPE:		**DEVICE OPERATIONAL:**	
DOT CROSSING NUMBER:		**BRAKE FAILURE:**	
TANK ABOVE GROUND:		**TRANSPORTABLE CONTAINER:**	
TANK REGULATED:		**TANK REGULATED BY:**	
TANK ID:		**CAPACITY OF TANK:**	
CAPACITY OF TANK UNITS:		**ACTUAL AMOUNT:**	
ACTUAL AMOUNT UNITS:		**PLATFORM RIG NAME:**	
PLATFORM LETTER:		**LOCATION AREA ID:**	
LOCATION BLOCK ID:			
DESCRIPTION OF TANK:			
OCSG NUMBER:		**OCSP NUMBER:**	
STATE LEASE NUMBER:		**PIER DOCK NUMBER:**	
BERTH SLIP NUMBER:		**CONTIN RELEASE TYPE:**	
INITIAL CONT RELEASE NUM:		**CONT RELEASE PERMIT:**	
ALLISION:		**TYPE OF STRUCTURE:**	
STRUCTURE NAME:		**STRUCT OPERATIONAL:**	
AIRBAG DEPLOYED:		**DATE NORMAL SERVICE:**	
SERVICE DISRUPT TIME:		**SERVICE DISRUPT UNITS:**	
TRANSIT BUS FLAG:		**CR BEGIN DATE:**	
CR END DATE:		**CR CHANGE DATE:**	
FIRE INVOLVED:	N	**FIRE EXTINGUISHED:**	U
ANY EVACUATIONS:	N	**NUMBER EVACUATED:**	
WHO EVACUATED:		**RADIUS OF EVACUATION:**	
ANY INJURIES:	N	**NUMBER INJURED:**	
NUMBER HOSPITALIZED:		**ANY FATALITIES:**	N
NUMBER FATALITIES:		**ANY DAMAGES:**	N
DAMAGE AMOUNT:		**AIR CORRIDOR CLOSED:**	N
AIR CORRIDOR DESC:		**AIR CLOSURE TIME:**	
WATERWAY CLOSED:	N	**WATERWAY DESC:**	
WATERWAY CLOSURE TIME:		**ROAD CLOSED:**	Y
ROAD DESC:	I-95, ONE LANE	**ROAD CLOSURE TIME:**	2
CLOSURE DIRECTION:	N	**MAJOR ARTERY:**	Y
TRACK CLOSED:	N	**TRACK DESC:**	
TRACK CLOSURE TIME:		**MEDIA INTEREST:**	NONE
MEDIUM DESC:	WATER	**ADDTL MEDIUM INFO:**	CATCH BASIN
BODY OF WATER:	CATCH BASIN	**TRIBUTARY OF:**	LONG ISLAND SOUND
NEAREST RIVER MILE MARK:		**RELEASE SECURED:**	Y

- Continued on next page -

Environmental FirstSearch
Site Detail Report

TARGET SITE: 140 CONNECTICUT AVE
NORWALK CT 06854

JOB: 102-278
NORWALK - CT AVE. 110

RELEASES (AIR/WATER)

SEARCH ID: 556 **DIST/DIR:** 0.81 NE **MAP ID:** 156

NAME: I-95 NORTH AT EXIT 15
ADDRESS:
NORWALK CT
FAIRFIELD
CONTACT: LARRY HANDY

REV: 12/31/01
ID1: NRC-581419
ID2:
STATUS: MOBILE
PHONE: 4102512054

EST DUR OF RELEASE:		**RELEASE RATE:**	
TRACK CLOSE DIR:		**ST AGENCY ON SCENE:**	DEP
ST AGENCY RPT NUM:	0G01501031	**OTHER AGENCY NOTIFIED:**	
WEATHER CONDITIONS:	RAINY	**AIR TEMPERATURE:**	
WIND SPEED:		**WIND DIRECTION:**	
WATER SUPPLY CONTAM:	N	**SHEEN SIZE:**	
SHEEN COLOR:	RAINBOW	**DIR OF SHEEN TRAVEL:**	
SHEEN ODOR DESCRIPTION:		**WAVE CONDITION:**	0 CALM
CURRENT SPEED:		**CURRENT DIRECTION:**	
WATER TEMPERATURE:			

DESC OF REMEDIAL ACTION: CONTRACTOR HAS BEEN HIRED;CT TANK REMOVAL

EMPL FATALITY:		**PASS FATALITY:**	
COMMUNITY IMPACT:	N	**WIND SPEED UNITS:**	
EMPLOYEE INJURIES:		**PASSENGER INJURIES:**	
OCCUPANT FATALITY:		**CURRENT SPEED UNITS:**	
ROAD CLOSURE UNITS:		**TRACK CLOSURE UNITS:**	
SHEEN SIZE UNITS:		**STATE AGENCY NOTIFIED:**	DEP, STATE POLICE
FED AGENCY NOTIFIED:		**STRUCTURE NAME:**	
TYPE OF STRUCTURE:	7	**ALLISION:**	FEET
STRUCTURE OPERATIONAL:	3	**NEAREST RIVER MILE MARK:**	
SHEEN SIZE LENGTH:	N	**SHEEN SIZE LENGTH UNITS:**	
SHEEN SIZE WIDTH:		**SHEEN SIZE WIDTH UNITS:**	
OFFSHORE:		**DURATION UNIT:**	
RELEASE RATE UNIT:		**RELEASE RATE RATE:**	

ADDITIONAL INFO: THE DEP CASE NUMBER IS 01-07563. THE CALLER HAD NO ADDITIONAL INFORMATION.

MATERIAL INFORMATION

CHRIS CODE:	ODS	**CASE NUMBER:**	000000-00-0
UN NUMBER:		**REACHED WATER:**	YES
NAME OF MATERIAL:	OIL: DIESEL		
AMOUNT OF MATERIAL:	120 GALLON(S)		
AMOUNT IN WATER:	120 GALLON(S)		

OTHER MATERIAL INFORMATION

VEHICLE NUMBER:	1UYVS2485FM254502	**TRAILER NUMBER:**	
UNKNOWN			
VEHICLE FUEL CAPACITY:	165	**CARGO CAPACITY:**	0 UNKNOWN AMOUNT
AMOUNT OF CARGO ON BOARD:	0 UNKNOWN AMOUNT	**HAZMAT CARRIER:**	
N			
CARRIER LICENSED:	N	**NONCOMPLIANCE WITH HAZMAT:**	N
MOBILE TYPE:	TRACTOR TRAILER TRUCK	**VEHICLE YEAR:**	

Environmental FirstSearch
Site Detail Report

TARGET SITE: 140 CONNECTICUT AVE
NORWALK CT 06854

JOB: 102-278
NORWALK - CT AVE. 110

STATE SPILLS SITE

SEARCH ID: 337 **DIST/DIR:** 0.11 SE **MAP ID:** 39

NAME:
ADDRESS: I-95 EX 14
NORWALK CT
CONTACT:

REV: 3/13/01
ID1: 941340
ID2:
STATUS: CLOSED
PHONE:

SITE INFORMATION

INSPECTOR S BADGE NUMBER: NR
REPORT DATE: 03/16/94
ACTUAL TIME: 45
REPORTER: DISP MARTIN
FIRE DEPT

REPORT TIME: 11

WORK PHONE: 203 866 3312
HOME PHONE:
POLE NUMBER:
INCIDENT TYPE: PETROLEUM
GALLONS: 30
POUNDS:
DRUMS:
CERCLA:
EMERGENCY CLEANUP:
TOTAL POUNDS:

DISCHARGED: DIESEL FUEL
YARDS:
CON:
FEDRAL:
ACROSS PROPERTY LINES:
REP QUAN:

DESCRIPTION:

DATE: 03/16/94
CONTINUOUS SPILL:
RELEASE TERMINATED: Y
UNKNOWN:

DATE UNKNOWN:
SPILL TIME:
ONGOING RELEASE:
CONTAINED: Y

ADDITIONAL INFORMATION:

WATERBODY:
LIS:
CATCH BASIN:
AIR:
GROUND WATER:
INSIDE BUILDING:
TOTAL IN WATER:
TOTAL RECOVERED:
RESPONSIBLE PARTY:

RIVER:
TRIBUTARY:
POND:
SURFACE WATER:
GROUND SURFACE: Y
OTHER AREA:
TOTAL RECOVERED FROM WATER:

PHONE:
POLLUTER UNKNOWN:
CLEANUP ACTION TAKEN: SANDED
DUN BRAD:
NOTIFIED COAST GAURD:
NOTIFIED LOCAL FIRE DEPT:
NOTIFIED ATTORNEY GENERAL:

ACCEPT RESPONSIBILITY:

NOTIFIED FEDERAL GOVERNMENT:
NOTIFIED FIRE MARSHALL:
NOTIFIED POLICE:
NOTIFIED AQUACULTURE:

- Continued on next page -

Environmental FirstSearch
Site Detail Report

TARGET SITE: 140 CONNECTICUT AVE
NORWALK CT 06854

JOB: 102-278
NORWALK - CT AVE. 110

STATE SPILLS SITE

SEARCH ID: 337 **DIST/DIR:** 0.11 SE **MAP ID:** 39

NAME:
ADDRESS: I-95 EX 14
NORWALK CT
CONTACT:

REV: 3/13/01
ID1: 941340
ID2:
STATUS: CLOSED
PHONE:

NOTIFIED STATE DOHS:
NOTIFIED STATE AIR BUREAU:
NOTIFIED WEED HAZ WASTE:
PERMITTING NOTIFIED:
NOTIFIED SOLID WASTE RECOVERY:

NOTIFIED STATE WATER BUREAU:
NOTIFIED STATE WASTE BUREAU:
NOTIFIED WEED SOLID WASTE:
NOTIFIED UST UNIT:
NOTIFIED ENVIRONMENTAL CONSERVATION:

NOTIFIED P-F:
NOTIFIED OPS:
NOTIFIED STATE AGENCIES:
NOTIFICATION TIME:

NOTIFIED F-W:
NOTIFIED OTHER:
NOTIFICATION DATE:

DISCHARGE CLASS: TRANSPORTATION

CAUSE: SADDLE TANK FAILURE

CORRECTIVE ACTION TAKEN: SANDED

CONTRACTOR:
DID DEP HIRE CONT:
WHEN CONT REQUESTED:
ARRIVED:
RECEIVED BY: EMANUELSON
ASSIGNED DATE:
NOT 911 EMERGENCY:
CT EMERGENCY SPILLFUND USED:
CASE NUMBER 2:
PIN:
INC CODE:
OTHER OWNER:
PROP NAME:

CONT NAME:
HIRE DATE:
SECOND REQUEST:
ARRIVED SECOND TIME:
BADGE NUMBER:
ASSIGNED TIME:
NOTIFICATION STATUS:
CASE NUMBER:
FED GOV PAID:
COST RECOVERY EXPENDITURE:
PROPERTY OWNER:

WAS POLLUTER A TRUCK:
OWNER OF TRUCK/TRAILER:
OPERATORS NAME:
VEHICLE MODEL:
TRAILER REGISTRATION:
DATE UPDATED:
QUAN FET:

WAS POLLUTER A TRAILER:
OWNERS NAME:
MAKE OF VEHICLE:
TRUCK REGISTRATION:
UPDATED WITH INSPECTORS REPORT:
COPY: W

MISCELLANEOUS INFORMATION:

Environmental FirstSearch
Site Detail Report

TARGET SITE: 140 CONNECTICUT AVE
NORWALK CT 06854

JOB: 102-278
NORWALK - CT AVE. 110

STATE SPILLS SITE

SEARCH ID: 339 **DIST/DIR:** 0.09 SE **MAP ID:** 71

NAME:
ADDRESS: I-95 SOUTH BOUND BETWEEN 15 & 14
NORWALK CT
CONTACT: 922- ACETO, JOHN

REV: 4/4/02
ID1: 9606181
ID2:
STATUS: CLOSED
PHONE:

SITE INFORMATION

DATE OF RELEASE: 11/26/1996
TIME OF RELEASE: 12/30/99 5:02:00

DISHCHARGER:

CT

DISCHARGER S PHONE:
ACCEPTS RESPONSIBILITY:

REPORT TIME: 12/30/1999 5:27:00 AM
REPORTED BY: TROOP G
REPORTER S PHONE: (860)696-2500

MATERIAL RELEASED: DIESEL FUEL
QUANTITY SPILLED: 40 GAL GAL GAL GAL

CAUSE OF INCIDENT: MV ACCIDENT

EMERGENCY MEASURES: CONTRACTED AET

Environmental FirstSearch
Site Detail Report

TARGET SITE: 140 CONNECTICUT AVE
NORWALK CT 06854

JOB: 102-278
NORWALK - CT AVE. 110

STATE SPILLS SITE

SEARCH ID: 348 **DIST/DIR:** 0.09 SE **MAP ID:** 71

NAME:
ADDRESS: 95 SOUTH EXIT 14-15
NORWALK CT
CONTACT: 922- ACETO, JOHN

REV: 4/4/02
ID1: 200000639
ID2:
STATUS: CLOSED
PHONE:

SITE INFORMATION

DATE OF RELEASE: 1/31/2000
TIME OF RELEASE: 12/30/99 22:15:00

DISHCHARGER:

CT

DISCHARGER S PHONE:
ACCEPTS RESPONSIBILITY:

REPORT TIME: 12/30/1999 10:15:00 PM
REPORTED BY: NORWALK FD
REPORTER S PHONE: (203)866-3312

MATERIAL RELEASED: DIESEL FUEL
QUANTITY SPILLED: 50 GAL GAL GAL GAL

CAUSE OF INCIDENT: MV ACCIDENT

EMERGENCY MEASURES:

Environmental FirstSearch
Site Detail Report

TARGET SITE: 140 CONNECTICUT AVE
NORWALK CT 06854

JOB: 102-278
NORWALK - CT AVE. 110

STATE SPILLS SITE

SEARCH ID: 367 **DIST/DIR:** 0.22 NE **MAP ID:** 76

NAME:
ADDRESS: I - 95 NB X 15
NORWALK CT

CONTACT: 918- LECLERC, KEN

REV: 4/4/02
ID1: 200108012
ID2:
STATUS: OPEN
PHONE:

SITE INFORMATION

DATE OF RELEASE: 10/15/2001
TIME OF RELEASE:

DISHCHARGER:

CT

DISCHARGER S PHONE:
ACCEPTS RESPONSIBILITY:

REPORT TIME: 10/15/2001 4:52:17 AM
REPORTED BY: TROOP G
REPORTER S PHONE: (203)696-2500

MATERIAL RELEASED: DIESEL FUEL
QUANTITY SPILLED: 80 GAL GAL GAL GAL

CAUSE OF INCIDENT: MV ACCIDENT

EMERGENCY MEASURES: SANDED & PUMPED OUT EST CONTRACTED

Environmental FirstSearch
Site Detail Report

TARGET SITE: 140 CONNECTICUT AVE
NORWALK CT 06854

JOB: 102-278
NORWALK - CT AVE. 110

STATE SPILLS SITE

SEARCH ID: 389 **DIST/DIR:** 0.40 NE **MAP ID:** 249

NAME:
ADDRESS: I-95 N/B EX 14-15
NORWALK CT
CONTACT:

REV: 3/13/01
ID1: 961934
ID2:
STATUS: OPEN
PHONE:

SITE INFORMATION

INSPECTOR S BADGE NUMBER: 922
REPORT DATE: 04/07/96 **REPORT TIME:** 21
ACTUAL TIME: 16
REPORTER: TROOPER GALIETTI
C S P TROOP G

WORK PHONE: 203 696 2500
HOME PHONE:
POLE NUMBER:
INCIDENT TYPE: PETROLEUM **DISCHARGED:** DIESEL FUEL
GALLONS: 100 **YARDS:**
POUNDS: **CON:**
DRUMS: **FEDRAL:**
CERCLA: **ACROSS PROPERTY LINES:**
EMERGENCY CLEANUP: **REP QUAN:**
TOTAL POUNDS:

DESCRIPTION:

DATE: 04/07/96 **DATE UNKNOWN:**
CONTINUOUS SPILL: **SPILL TIME:** 2116
RELEASE TERMINATED: Y **ONGOING RELEASE:**
UNKNOWN: **CONTAINED:** Y

ADDITIONAL INFORMATION:

WATERBODY: **RIVER:**
LIS: **TRIBUTARY:**
CATCH BASIN: **POND:**
AIR: **SURFACE WATER:**
GROUND WATER: **GROUND SURFACE:** Y
INSIDE BUILDING: **OTHER AREA:**
TOTAL IN WATER: **TOTAL RECOVERED FROM WATER:**
TOTAL RECOVERED:
RESPONSIBLE PARTY:

PHONE: **ACCEPT RESPONSIBILITY:**
POLLUTER UNKNOWN:
CLEANUP ACTION TAKEN:
DUN BRAD: **NOTIFIED FEDERAL GOVERNMENT:**
NOTIFIED COAST GAURD: **NOTIFIED FIRE MARSHALL:**
NOTIFIED LOCAL FIRE DEPT: **NOTIFIED POLICE:**
NOTIFIED ATTORNEY GENERAL: **NOTIFIED AQUACULTURE:**

- Continued on next page -

Environmental FirstSearch
Site Detail Report

TARGET SITE: 140 CONNECTICUT AVE
NORWALK CT 06854

JOB: 102-278
NORWALK - CT AVE. 110

STATE SPILLS SITE

SEARCH ID: 389 **DIST/DIR:** 0.40 NE **MAP ID:** 249

NAME:
ADDRESS: I-95 N/B EX 14-15
NORWALK CT
CONTACT:

REV: 3/13/01
ID1: 961934
ID2:
STATUS: OPEN
PHONE:

NOTIFIED STATE DOHS:
NOTIFIED STATE AIR BUREAU:
NOTIFIED WEED HAZ WASTE:
PERMITTING NOTIFIED:
NOTIFIED SOLID WASTE RECOVERY:

NOTIFIED STATE WATER BUREAU:
NOTIFIED STATE WASTE BUREAU:
NOTIFIED WEED SOLID WASTE:
NOTIFIED UST UNIT:
NOTIFIED ENVIRONMENTAL CONSERVATION:

NOTIFIED P-F:
NOTIFIED OPS:
NOTIFIED STATE AGENCIES:
NOTIFICATION TIME:
DISCHARGE CLASS: PRIVATE

NOTIFIED F-W:
NOTIFIED OTHER:
NOTIFICATION DATE:

CAUSE: MOTOR VEHICLE ACCIDENT

CORRECTIVE ACTION TAKEN:

CONTRACTOR:
DID DEP HIRE CONT:
WHEN CONT REQUESTED:
ARRIVED:
RECEIVED BY:
ASSIGNED DATE: 04/07/96
NOT 911 EMERGENCY:
CT EMERGENCY SPILLFUND USED:
CASE NUMBER 2:
PIN:
INC CODE:
OTHER OWNER:
PROP NAME:

CONT NAME:
HIRE DATE:
SECOND REQUEST:
ARRIVED SECOND TIME:
BADGE NUMBER: 922
ASSIGNED TIME: 20 18
NOTIFICATION STATUS:
CASE NUMBER:
FED GOV PAID:
COST RECOVERY EXPENDITURE:
PROPERTY OWNER:

WAS POLLUTER A TRUCK:
OWNER OF TRUCK/TRAILER:
OPERATORS NAME:
VEHICLE MODEL:
TRAILER REGISTRATION:
DATE UPDATED:
QUAN FET:

WAS POLLUTER A TRAILER:
OWNERS NAME:
MAKE OF VEHICLE:
TRUCK REGISTRATION:
UPDATED WITH INSPECTORS REPORT:
COPY: W

MISCELLANEOUS INFORMATION:

Environmental FirstSearch
Site Detail Report

TARGET SITE: 140 CONNECTICUT AVE
NORWALK CT 06854

JOB: 102-278
NORWALK - CT AVE. 110

STATE SPILLS SITE

SEARCH ID: 393 **DIST/DIR:** 0.22 NE **MAP ID:** 76

NAME:
ADDRESS: I-95 N/B EXIT 15
NORWALK CT
CONTACT: 922- ACETO, JOHN

REV: 4/4/02
ID1: 9906245
ID2:
STATUS: CLOSED
PHONE:

SITE INFORMATION

DATE OF RELEASE: 9/16/1999
TIME OF RELEASE:

DISHCHARGER:

CT

DISCHARGER S PHONE:
ACCEPTS RESPONSIBILITY:

REPORT TIME: 12/30/1999 6:56:00 AM
REPORTED BY: TROOP G
REPORTER S PHONE: (203)696-2500

MATERIAL RELEASED: DIESEL FUEL
QUANTITY SPILLED: 100 GAL GAL GAL GAL

CAUSE OF INCIDENT: MV ACCIDENT

EMERGENCY MEASURES:

Environmental FirstSearch
Site Detail Report

TARGET SITE: 140 CONNECTICUT AVE
NORWALK CT 06854

JOB: 102-278
NORWALK - CT AVE. 110

STATE SPILLS SITE

SEARCH ID: 302 **DIST/DIR:** 0.18 SW **MAP ID:** 41

NAME: TRANSCONTINENTAL TRANSPORT
ADDRESS: I-95 E/B EX 14
DARIEN CT

CONTACT: TRANSCONTINENTAL TRANSPORT

REV: 3/13/01
ID1: 923307
ID2:
STATUS: CLOSED
PHONE:

SITE INFORMATION

INSPECTOR S BADGE NUMBER: 924
REPORT DATE: 06/30/92
ACTUAL TIME: 50
REPORTER: STATE POLICE
TROOP G

REPORT TIME: 12

WORK PHONE: 203 226 3511
HOME PHONE:
POLE NUMBER:
INCIDENT TYPE: CHEMICAL
PROPANE-ALCOHOL-FRAGRANCE
GALLONS:
POUNDS:
DRUMS:
CERCLA:
EMERGENCY CLEANUP:
TOTAL POUNDS:

DISCHARGED:

YARDS: 40
CON:
FEDRAL:
ACROSS PROPERTY LINES:
REP QUAN:

DESCRIPTION:

DATE: 06/29/92
CONTINUOUS SPILL:
RELEASE TERMINATED: Y
UNKNOWN:

DATE UNKNOWN:
SPILL TIME: 210
ONGOING RELEASE:
CONTAINED: Y

ADDITIONAL INFORMATION: 600+ RIGHT GUARD CANS

WATERBODY:
LIS:
CATCH BASIN:
AIR:
GROUND WATER:
INSIDE BUILDING:
TOTAL IN WATER:
TOTAL RECOVERED: 40
RESPONSIBLE PARTY: TRANSCONTINENTAL TRANSPORT

PITTSBURGH PA

RIVER:
TRIBUTARY:
POND:
SURFACE WATER:
GROUND SURFACE: Y
OTHER AREA:
TOTAL RECOVERED FROM WATER:

PHONE:
POLLUTER UNKNOWN:
CLEANUP ACTION TAKEN: CONTAINED/REMOVED
DUN BRAD:
NOTIFIED COAST GAURD:
NOTIFIED LOCAL FIRE DEPT: Y

ACCEPT RESPONSIBILITY: Y

NOTIFIED FEDERAL GOVERNMENT:
NOTIFIED FIRE MARSHALL:
NOTIFIED POLICE: Y

- Continued on next page -

Environmental FirstSearch
Site Detail Report

TARGET SITE: 140 CONNECTICUT AVE
NORWALK CT 06854

JOB: 102-278
NORWALK - CT AVE. 110

STATE SPILLS SITE

SEARCH ID: 302 **DIST/DIR:** 0.18 SW **MAP ID:** 41

NAME: TRANSCONTINENTAL TRANSPORT
ADDRESS: I-95 E/B EX 14
DARIEN CT
CONTACT: TRANSCONTINENTAL TRANSPORT

REV: 3/13/01
ID1: 923307
ID2:
STATUS: CLOSED
PHONE:

NOTIFIED ATTORNEY GENERAL: STATE POLICE
NOTIFIED STATE DOHS:
NOTIFIED STATE AIR BUREAU:
NOTIFIED WEED HAZ WASTE:
PERMITTING NOTIFIED:
NOTIFIED SOLID WASTE RECOVERY:

NOTIFIED AQUACULTURE:
NOTIFIED STATE WATER BUREAU:
NOTIFIED STATE WASTE BUREAU:
NOTIFIED WEED SOLID WASTE:
NOTIFIED UST UNIT:
NOTIFIED ENVIRONMENTAL CONSERVATION:

NOTIFIED P-F:
NOTIFIED OPS:
NOTIFIED STATE AGENCIES:
NOTIFICATION TIME: 873
DISCHARGE CLASS: COMMERCIAL

NOTIFIED F-W:
NOTIFIED OTHER:
NOTIFICATION DATE: 06/30/92

CAUSE: MOTOR VEHICLE ACCIDENT

CORRECTIVE ACTION TAKEN: CONTAINED/REMOVED CONTRACTED

CONTRACTOR: Y
DID DEP HIRE CONT: N
WHEN CONT REQUESTED: 12
ARRIVED: 52
RECEIVED BY: BURTON
ASSIGNED DATE: 06/30/92
NOT 911 EMERGENCY:
CT EMERGENCY SPILLFUND USED:
CASE NUMBER 2:
PIN:
INC CODE:
OTHER OWNER:
PROP NAME: ST OF CT

CONT NAME: AET
HIRE DATE:
SECOND REQUEST: 13
ARRIVED SECOND TIME: 30
BADGE NUMBER: 924
ASSIGNED TIME: 12 50
NOTIFICATION STATUS:
CASE NUMBER:
FED GOV PAID:
COST RECOVERY EXPENDITURE:
PROPERTY OWNER: 1

WAS POLLUTER A TRUCK:
OWNER OF TRUCK/TRAILER:
OPERATORS NAME:
VEHICLE MODEL:
TRAILER REGISTRATION:
DATE UPDATED: 06/30/92
QUAN FET:

WAS POLLUTER A TRAILER:
OWNERS NAME:
MAKE OF VEHICLE:
TRUCK REGISTRATION:
UPDATED WITH INSPECTORS REPORT: Y
COPY: 2

MISCELLANEOUS INFORMATION: T/T WRECK OCSRD NOT NOTIFIED AT TIME OF ACCIDENT APPRX 600 CANS RIGHT GUARD ANTIPERSPIRANT CAUGH FIRE IN BACK OF TRAILER TRANSPORTER HIRED AET TO REMOVE WASTE 902 BROUGHT UP TO DATE STATE

POLICE IN CONTACT W 902

Environmental FirstSearch
Site Detail Report

TARGET SITE: 140 CONNECTICUT AVE
NORWALK CT 06854

JOB: 102-278
NORWALK - CT AVE. 110

STATE SPILLS SITE

SEARCH ID: 326 **DIST/DIR:** 0.18 SW **MAP ID:** 41

NAME:
ADDRESS: I-95 S/B EXIT 14 ENTERANCE RAMP
NORWALK CT

CONTACT: 936- WOFFORD, RON

REV: 4/4/02
ID1: 9704566
ID2:
STATUS: CLOSED
PHONE:

SITE INFORMATION

DATE OF RELEASE: 8/19/1997
TIME OF RELEASE: 12/30/99 2:45:00

DISHCHARGER:

CT

DISCHARGER S PHONE:
ACCEPTS RESPONSIBILITY:

REPORT TIME: 12/30/1999 2:55:00 AM
REPORTED BY: TROOP G & NORWALK FIRE
REPORTER S PHONE: (203)696-2500

MATERIAL RELEASED: DIESEL FUEL
QUANTITY SPILLED: 100 GAL GAL GAL GAL

CAUSE OF INCIDENT: MV ACCIDENT

CAUSE OF INCIDENT: OTHER

EMERGENCY MEASURES:

Environmental FirstSearch
Site Detail Report

TARGET SITE: 140 CONNECTICUT AVE
NORWALK CT 06854

JOB: 102-278
NORWALK - CT AVE. 110

STATE SPILLS SITE

SEARCH ID: 327 **DIST/DIR:** 0.18 SW **MAP ID:** 41

NAME:
ADDRESS: I-95 S/B EXIT 14
NORWALK CT
CONTACT: 0- NO RESPONSE

REV: 4/4/02
ID1: 9901643
ID2:
STATUS: CLOSED
PHONE:

SITE INFORMATION

DATE OF RELEASE: 3/16/1999
TIME OF RELEASE:

DISHCHARGER:

CT

DISCHARGER S PHONE:
ACCEPTS RESPONSIBILITY:

REPORT TIME: 12/30/1999 6:10:00 AM
REPORTED BY: NORWALK FIRE
REPORTER S PHONE: (203)866-3312

MATERIAL RELEASED: DIESEL FUEL
QUANTITY SPILLED: 5 GAL GAL GAL GAL

CAUSE OF INCIDENT: MV ACCIDENT

CAUSE OF INCIDENT: SADDLE TANK FAILURE

EMERGENCY MEASURES: TRACTOR TRAILER ACCIDENT 5 GALLONS DIESEL SPILLED WITH SMALL AMOUNT INTO STORM DRAIN SPEEDY DRY PUT DOWN

Environmental FirstSearch
Site Detail Report

TARGET SITE: 140 CONNECTICUT AVE
NORWALK CT 06854

JOB: 102-278
NORWALK - CT AVE. 110

STATE SPILLS SITE

SEARCH ID: 328 **DIST/DIR:** 0.18 SW **MAP ID:** 41

NAME:
ADDRESS: IN-95 S/B EX 14
NORWALK CT
CONTACT:

REV: 3/13/01
ID1: 923642
ID2:
STATUS: CLOSED
PHONE:

SITE INFORMATION

INSPECTOR S BADGE NUMBER: NR
REPORT DATE: 07/14/92
ACTUAL TIME: 21
REPORTER: DEPT CHIEF SMITH
NORWALK FIRE DEPT

REPORT TIME: 19

WORK PHONE: 203 866 3313
HOME PHONE:
POLE NUMBER:
INCIDENT TYPE: PETROLEUM
GALLONS: 50
POUNDS:
DRUMS:
CERCLA:
EMERGENCY CLEANUP:
TOTAL POUNDS:

DISCHARGED: DIESEL FUEL
YARDS:
CON:
FEDRAL:
ACROSS PROPERTY LINES:
REP QUAN:

DESCRIPTION:

DATE: 07/14/92
CONTINUOUS SPILL:
RELEASE TERMINATED:
UNKNOWN:

DATE UNKNOWN:
SPILL TIME:
ONGOING RELEASE:
CONTAINED:

ADDITIONAL INFORMATION: T/T WITH LEAK IN IT TANK FIRE DEPT CONTAINED SPILL NO STORM DRAINS
SPEEDI DRI PUT DOWN

WATERBODY:
LIS:
CATCH BASIN:
AIR:
GROUND WATER:
INSIDE BUILDING:
TOTAL IN WATER:
TOTAL RECOVERED:
RESPONSIBLE PARTY:

RIVER:
TRIBUTARY:
POND:
SURFACE WATER:
GROUND SURFACE: Y
OTHER AREA: ROAD SURFACE
TOTAL RECOVERED FROM WATER:

PHONE:
POLLUTER UNKNOWN:
CLEANUP ACTION TAKEN: SANDED/SPEEDI DRI
DUN BRAD:
NOTIFIED COAST GAURD:
NOTIFIED LOCAL FIRE DEPT:

ACCEPT RESPONSIBILITY:

NOTIFIED FEDERAL GOVERNMENT:
NOTIFIED FIRE MARSHALL:
NOTIFIED POLICE:

- Continued on next page -

Environmental FirstSearch
Site Detail Report

TARGET SITE: 140 CONNECTICUT AVE
NORWALK CT 06854

JOB: 102-278
NORWALK - CT AVE. 110

STATE SPILLS SITE

SEARCH ID: 328 **DIST/DIR:** 0.18 SW **MAP ID:** 41

NAME:
ADDRESS: IN-95 S/B EX 14
NORWALK CT
CONTACT:

REV: 3/13/01
ID1: 923642
ID2:
STATUS: CLOSED
PHONE:

NOTIFIED ATTORNEY GENERAL:
NOTIFIED STATE DOHS:
NOTIFIED STATE AIR BUREAU:
NOTIFIED WEED HAZ WASTE:
PERMITTING NOTIFIED:
NOTIFIED SOLID WASTE RECOVERY:

NOTIFIED AQUACULTURE:
NOTIFIED STATE WATER BUREAU:
NOTIFIED STATE WASTE BUREAU:
NOTIFIED WEED SOLID WASTE:
NOTIFIED UST UNIT:
NOTIFIED ENVIRONMENTAL CONSERVATION:

NOTIFIED P-F:
NOTIFIED OPS:
NOTIFIED STATE AGENCIES:
NOTIFICATION TIME:
DISCHARGE CLASS: TRANSPORTATION

NOTIFIED F-W:
NOTIFIED OTHER:
NOTIFICATION DATE:

CAUSE: MOTOR VEHICLE ACCIDENT

CORRECTIVE ACTION TAKEN: SANDED

CONTRACTOR:
DID DEP HIRE CONT:
WHEN CONT REQUESTED:
ARRIVED:
RECEIVED BY:
ASSIGNED DATE:
NOT 911 EMERGENCY:
CT EMERGENCY SPILLFUND USED:
CASE NUMBER 2:
PIN:
INC CODE:
OTHER OWNER:
PROP NAME:

CONT NAME:
HIRE DATE:
SECOND REQUEST:
ARRIVED SECOND TIME:
BADGE NUMBER:
ASSIGNED TIME:
NOTIFICATION STATUS:
CASE NUMBER:
FED GOV PAID:
COST RECOVERY EXPENDITURE:
PROPERTY OWNER:

WAS POLLUTER A TRUCK:
OWNER OF TRUCK/TRAILER:
OPERATORS NAME:
VEHICLE MODEL:
TRAILER REGISTRATION:
DATE UPDATED:
QUAN FET:

WAS POLLUTER A TRAILER:
OWNERS NAME:
MAKE OF VEHICLE:
TRUCK REGISTRATION:
UPDATED WITH INSPECTORS REPORT:
COPY: W

MISCELLANEOUS INFORMATION:

Environmental FirstSearch
Site Detail Report

TARGET SITE: 140 CONNECTICUT AVE
NORWALK CT 06854

JOB: 102-278
NORWALK - CT AVE. 110

STATE SPILLS SITE

SEARCH ID: 330 **DIST/DIR:** 0.18 SW **MAP ID:** 41

NAME:
ADDRESS: I-95 S/B EX 14 RAMP
NORWALK CT
CONTACT:

REV: 3/13/01
ID1: 921217
ID2:
STATUS: CLOSED
PHONE:

SITE INFORMATION

INSPECTOR S BADGE NUMBER: NR
REPORT DATE: 03/19/92
ACTUAL TIME: 38
REPORTER: JIM ARMATO
STATE DOT

REPORT TIME: 8

WORK PHONE: 203 655 3040
HOME PHONE:
POLE NUMBER:
INCIDENT TYPE: PETROLEUM
GALLONS: 50
POUNDS:
DRUMS:
CERCLA:
EMERGENCY CLEANUP:
TOTAL POUNDS:

DISCHARGED: DIESEL
YARDS:
CON:
FEDRAL:
ACROSS PROPERTY LINES:
REP QUAN:

DESCRIPTION:

DATE: 03/19/92
CONTINUOUS SPILL:
RELEASE TERMINATED: N
UNKNOWN:

DATE UNKNOWN:
SPILL TIME:
ONGOING RELEASE:
CONTAINED:

ADDITIONAL INFORMATION:

WATERBODY:
LIS:
CATCH BASIN:
AIR:
GROUND WATER:
INSIDE BUILDING:
TOTAL IN WATER:
TOTAL RECOVERED:
RESPONSIBLE PARTY:

RIVER:
TRIBUTARY:
POND:
SURFACE WATER:
GROUND SURFACE: Y
OTHER AREA:
TOTAL RECOVERED FROM WATER:

PHONE:
POLLUTER UNKNOWN:
CLEANUP ACTION TAKEN:
DUN BRAD:
NOTIFIED COAST GAURD:
NOTIFIED LOCAL FIRE DEPT:
NOTIFIED ATTORNEY GENERAL:

ACCEPT RESPONSIBILITY:

NOTIFIED FEDERAL GOVERNMENT:
NOTIFIED FIRE MARSHALL:
NOTIFIED POLICE:
NOTIFIED AQUACULTURE:

- Continued on next page -

Environmental FirstSearch
Site Detail Report

TARGET SITE: 140 CONNECTICUT AVE
NORWALK CT 06854

JOB: 102-278
NORWALK - CT AVE. 110

STATE SPILLS SITE

SEARCH ID: 330 **DIST/DIR:** 0.18 SW **MAP ID:** 41

NAME:
ADDRESS: I-95 S/B EX 14 RAMP
NORWALK CT
CONTACT:

REV: 3/13/01
ID1: 921217
ID2:
STATUS: CLOSED
PHONE:

NOTIFIED STATE DOHS:
NOTIFIED STATE AIR BUREAU:
NOTIFIED WEED HAZ WASTE:
PERMITTING NOTIFIED:
NOTIFIED SOLID WASTE RECOVERY:

NOTIFIED STATE WATER BUREAU:
NOTIFIED STATE WASTE BUREAU:
NOTIFIED WEED SOLID WASTE:
NOTIFIED UST UNIT:
NOTIFIED ENVIRONMENTAL CONSERVATION:

NOTIFIED P-F:
NOTIFIED OPS:
NOTIFIED STATE AGENCIES:
NOTIFICATION TIME:
DISCHARGE CLASS: TRANSPORTATION

NOTIFIED F-W:
NOTIFIED OTHER:
NOTIFICATION DATE:

CAUSE: CONTAINER FAILURE

CORRECTIVE ACTION TAKEN: SANDED

CONTRACTOR:
DID DEP HIRE CONT:
WHEN CONT REQUESTED:
ARRIVED:
RECEIVED BY: PORTER
ASSIGNED DATE:
NOT 911 EMERGENCY:
CT EMERGENCY SPILLFUND USED:
CASE NUMBER 2:
PIN:
INC CODE:
OTHER OWNER:
PROP NAME:

CONT NAME:
HIRE DATE:
SECOND REQUEST:
ARRIVED SECOND TIME:
BADGE NUMBER:
ASSIGNED TIME:
NOTIFICATION STATUS:
CASE NUMBER:
FED GOV PAID:
COST RECOVERY EXPENDITURE:
PROPERTY OWNER:

WAS POLLUTER A TRUCK:
OWNER OF TRUCK/TRAILER:
OPERATORS NAME:
VEHICLE MODEL:
TRAILER REGISTRATION:
DATE UPDATED:
QUAN FET:

WAS POLLUTER A TRAILER:
OWNERS NAME:
MAKE OF VEHICLE:
TRUCK REGISTRATION:
UPDATED WITH INSPECTORS REPORT:
COPY: W

MISCELLANEOUS INFORMATION:

Environmental FirstSearch
Site Detail Report

TARGET SITE: 140 CONNECTICUT AVE
NORWALK CT 06854

JOB: 102-278
NORWALK - CT AVE. 110

STATE SPILLS SITE

SEARCH ID: 277 **DIST/DIR:** 0.81 NE **MAP ID:** 156

NAME: SAA
ADDRESS: EXIT 15 NORTH I95
NORWALK CT

CONTACT: 914- PORTER, JOHN

REV: 4/4/02
ID1: 200003438
ID2:
STATUS: CLOSED
PHONE:

SITE INFORMATION

DATE OF RELEASE: 5/19/2000
TIME OF RELEASE:

DISHCHARGER: SAA
saa
SAA CT

DISCHARGER S PHONE:
ACCEPTS RESPONSIBILITY: YES

REPORT TIME: 5/19/2000 11:27:10 AM
REPORTED BY: BILL MORRIS
REPORTER S PHONE: (203)238-6745

MATERIAL RELEASED: DIESEL FUEL & WASTE OIL
CAUSE OF INCIDENT: MV ACCIDENT

CAUSE OF INCIDENT: SADDLE TANK FAILURE

EMERGENCY MEASURES: 914 ONROUTE/912 ONROUTE/ UNITED INDUSTRIAL SEVICES ONROUTE/WASTE OIL/DIESEL/ROLLED OVER WASTE OIL TRUCK TANKER/1000-GALLONS ON BOARDD

Environmental FirstSearch
Site Detail Report

TARGET SITE: 140 CONNECTICUT AVE
NORWALK CT 06854

JOB: 102-278
NORWALK - CT AVE. 110

STATE SPILLS SITE

SEARCH ID: 225 **DIST/DIR:** 0.18 SW **MAP ID:** 41

NAME: MIKE BOHR
ADDRESS: I-95 W/B EX 14
NORWALK CT
CONTACT: MIKE BOHR

REV: 3/13/01
ID1: 941837
ID2:
STATUS: CLOSED
PHONE: 201 402 6811

SITE INFORMATION

INSPECTOR S BADGE NUMBER: 917
REPORT DATE: 04/18/94
ACTUAL TIME: 18
REPORTER: MASSEY
TROOP G

REPORT TIME: 9

WORK PHONE: 203 566 7834
HOME PHONE:
POLE NUMBER:
INCIDENT TYPE: PETROLEUM
GALLONS: 20
POUNDS:
DRUMS:
CERCLA:
EMERGENCY CLEANUP:
TOTAL POUNDS:

DISCHARGED: DIESEL FUEL
YARDS:
CON:
FEDRAL:
ACROSS PROPERTY LINES:
REP QUAN:

DESCRIPTION:

DATE: 04/18/94
CONTINUOUS SPILL:
RELEASE TERMINATED: Y
UNKNOWN:

DATE UNKNOWN:
SPILL TIME:
ONGOING RELEASE:
CONTAINED: Y

ADDITIONAL INFORMATION: T/T SADDLE TANK & LINE RUPTURE FD ON SCENE DYKED DEPLOYED
PADS/SPEEDI DRI

WATERBODY:
LIS:
CATCH BASIN: Y
AIR:
GROUND WATER:
INSIDE BUILDING:
TOTAL IN WATER: 2
TOTAL RECOVERED:
RESPONSIBLE PARTY: MIKE BOHR
17 CALUMET AVE
LAKE HIAWATHA NJ

RIVER:
TRIBUTARY:
POND:
SURFACE WATER: Y
GROUND SURFACE: Y
OTHER AREA:
TOTAL RECOVERED FROM WATER:

PHONE: 201 402 6811
POLLUTER UNKNOWN:
CLEANUP ACTION TAKEN: PADDED/SPEEDI DRI
DUN BRAD:
NOTIFIED COAST GAURD:
NOTIFIED LOCAL FIRE DEPT:

ACCEPT RESPONSIBILITY: Y

NOTIFIED FEDERAL GOVERNMENT:
NOTIFIED FIRE MARSHALL:
NOTIFIED POLICE:

- Continued on next page -

Environmental FirstSearch
Site Detail Report

TARGET SITE: 140 CONNECTICUT AVE
NORWALK CT 06854

JOB: 102-278
NORWALK - CT AVE. 110

STATE SPILLS SITE

SEARCH ID: 225 **DIST/DIR:** 0.18 SW **MAP ID:** 41

NAME: MIKE BOHR
ADDRESS: I-95 W/B EX 14
NORWALK CT

CONTACT: MIKE BOHR

REV: 3/13/01
ID1: 941837
ID2:
STATUS: CLOSED
PHONE: 201 402 6811

NOTIFIED ATTORNEY GENERAL:
NOTIFIED STATE DOHS:
NOTIFIED STATE AIR BUREAU:
NOTIFIED WEED HAZ WASTE:
PERMITTING NOTIFIED:
NOTIFIED SOLID WASTE RECOVERY:

NOTIFIED AQUACULTURE:
NOTIFIED STATE WATER BUREAU:
NOTIFIED STATE WASTE BUREAU:
NOTIFIED WEED SOLID WASTE:
NOTIFIED UST UNIT:
NOTIFIED ENVIRONMENTAL CONSERVATION:

NOTIFIED P-F:
NOTIFIED OPS:
NOTIFIED STATE AGENCIES:
NOTIFICATION TIME:

NOTIFIED F-W:
NOTIFIED OTHER:
NOTIFICATION DATE:

DISCHARGE CLASS: TRANSPORTATION

CAUSE: SADDLE TANK FAILURE

CORRECTIVE ACTION TAKEN: CONTAINED/REMOVED CONTRACTED

CONTRACTOR: Y
DID DEP HIRE CONT: N
WHEN CONT REQUESTED:
ARRIVED:
RECEIVED BY: TORRES
ASSIGNED DATE: 04/18/94
NOT 911 EMERGENCY:
CT EMERGENCY SPILLFUND USED:
CASE NUMBER 2:
PIN:
INC CODE:
OTHER OWNER:
PROP NAME: ST OF CT

CONT NAME: A E T
HIRE DATE:
SECOND REQUEST:
ARRIVED SECOND TIME:
BADGE NUMBER: 917
ASSIGNED TIME: 9 9
NOTIFICATION STATUS:
CASE NUMBER:
FED GOV PAID:
COST RECOVERY EXPENDITURE:
PROPERTY OWNER: 1

WAS POLLUTER A TRUCK: Y
OWNER OF TRUCK/TRAILER: Y
OPERATORS NAME: MIKE BOHR
VEHICLE MODEL:
TRAILER REGISTRATION: ME 635394
DATE UPDATED: 04/18/94
QUAN FET:

WAS POLLUTER A TRAILER: Y
OWNERS NAME: MIKE BOHR
MAKE OF VEHICLE: MACK
TRUCK REGISTRATION: NJ XAA8504
UPDATED WITH INSPECTORS REPORT: Y
COPY: 2

MISCELLANEOUS INFORMATION: SADDLE TANK CROSS OVER LINE BROKE LOSING 20 GAL DIESEL MOST POOLED ON ROAD 2 GAL ENTERED STORM DRAIN AET WAS ON SITE BEFORE INSP 917 ARRIVED & MADE ARRANGEMENTS W MR BOHR FOR PAYMENT

Environmental FirstSearch
Site Detail Report

TARGET SITE: 140 CONNECTICUT AVE
NORWALK CT 06854

JOB: 102-278
NORWALK - CT AVE. 110

STATE SPILLS SITE

SEARCH ID: 239 **DIST/DIR:** 0.11 SE **MAP ID:** 39

NAME: NORTH AMERICA TRUCKING
ADDRESS: 95 NORTH EXIT 14
NORWALK CT

CONTACT: 921- YORKE, BEN

REV: 4/4/02
ID1: 9606594
ID2:
STATUS: CLOSED
PHONE:

SITE INFORMATION

DATE OF RELEASE: 12/14/1996
TIME OF RELEASE: 12/30/99 13:43:00

DISHCHARGER: NORTH AMERICA TRUCKING

CT

DISCHARGER S PHONE:
ACCEPTS RESPONSIBILITY:

REPORT TIME: 12/30/1999 2:04:00 PM
REPORTED BY: HICKMAN
REPORTER S PHONE: (800)575-6330

MATERIAL RELEASED: DIESEL FUEL
QUANTITY SPILLED: 50 GAL GAL GAL GAL

CAUSE OF INCIDENT: MV ACCIDENT

EMERGENCY MEASURES: SAND

Environmental FirstSearch
Site Detail Report

TARGET SITE: 140 CONNECTICUT AVE
NORWALK CT 06854

JOB: 102-278
NORWALK - CT AVE. 110

STATE SPILLS SITE

SEARCH ID: 247 **DIST/DIR:** 0.18 SW **MAP ID:** 41

NAME: PATS TRUCKING CO
ADDRESS: I-95 N/B EX 14
NORWALK CT

CONTACT: PATS TRUCKING CO

REV: 3/13/01
ID1: 956525
ID2:
STATUS: CLOSED
PHONE: 603 679 5660

SITE INFORMATION

INSPECTOR S BADGE NUMBER: 922
REPORT DATE: 11/16/95
REPORT TIME: 18
ACTUAL TIME: 44
REPORTER: OPERATOR #5
FIRE DEPT
CONNECTICUT AVE
NORWALK CT

WORK PHONE: 203 866 3313
HOME PHONE:
POLE NUMBER:
INCIDENT TYPE: PETROLEUM
DISCHARGED: DIESEL FUEL
GALLONS: 75
YARDS:
POUNDS:
CON:
DRUMS:
FEDRAL:
CERCLA:
ACROSS PROPERTY LINES:
EMERGENCY CLEANUP:
REP QUAN:
TOTAL POUNDS:

DESCRIPTION:

DATE: 11/16/95
DATE UNKNOWN:
CONTINUOUS SPILL:
SPILL TIME: 1825
RELEASE TERMINATED: Y
ONGOING RELEASE:
UNKNOWN:
CONTAINED: Y

ADDITIONAL INFORMATION:

WATERBODY: NORWALK
RIVER: Y
LIS:
TRIBUTARY:
CATCH BASIN: Y
POND:
AIR:
SURFACE WATER: Y
GROUND WATER:
GROUND SURFACE: Y
INSIDE BUILDING:
OTHER AREA:
TOTAL IN WATER: 50
TOTAL RECOVERED FROM WATER: 50
TOTAL RECOVERED: 75
RESPONSIBLE PARTY: PATS TRUCKING CO
11 RAILROAD AVE
EPPING NH

PHONE: 603 679 5660
ACCEPT RESPONSIBILITY: N
POLLUTER UNKNOWN:
CLEANUP ACTION TAKEN:
DUN BRAD:
NOTIFIED FEDERAL GOVERNMENT:
NOTIFIED COAST GAURD:
NOTIFIED FIRE MARSHALL:
NOTIFIED LOCAL FIRE DEPT:
NOTIFIED POLICE:
NOTIFIED ATTORNEY GENERAL:
NOTIFIED AQUACULTURE:

- Continued on next page -

Environmental FirstSearch
Site Detail Report

TARGET SITE: 140 CONNECTICUT AVE
NORWALK CT 06854

JOB: 102-278
NORWALK - CT AVE. 110

STATE SPILLS SITE

SEARCH ID: 247 **DIST/DIR:** 0.18 SW **MAP ID:** 41

NAME: PATS TRUCKING CO
ADDRESS: I-95 N/B EX 14
NORWALK CT
CONTACT: PATS TRUCKING CO

REV: 3/13/01
ID1: 956525
ID2:
STATUS: CLOSED
PHONE: 603 679 5660

NOTIFIED STATE DOHS:
NOTIFIED STATE AIR BUREAU:
NOTIFIED WEED HAZ WASTE:
PERMITTING NOTIFIED:
NOTIFIED SOLID WASTE RECOVERY:

NOTIFIED STATE WATER BUREAU:
NOTIFIED STATE WASTE BUREAU:
NOTIFIED WEED SOLID WASTE:
NOTIFIED UST UNIT:
NOTIFIED ENVIRONMENTAL CONSERVATION:

NOTIFIED P-F:
NOTIFIED OPS:
NOTIFIED STATE AGENCIES:
NOTIFICATION TIME:

NOTIFIED F-W:
NOTIFIED OTHER:
NOTIFICATION DATE:

DISCHARGE CLASS: TRANSPORTATION

CAUSE: SADDLE TANK FAILURE

CORRECTIVE ACTION TAKEN: CONTAINED/REMOVED CONTRACTED

CONTRACTOR: Y
DID DEP HIRE CONT: Y
WHEN CONT REQUESTED:
ARRIVED:
RECEIVED BY:
ASSIGNED DATE: 11/16/95
NOT 911 EMERGENCY:
CT EMERGENCY SPILLFUND USED: Y
CASE NUMBER 2: 6525
PIN:
INC CODE:
OTHER OWNER:
PROP NAME: ST OF CT

CONT NAME: ENV PRODS/SVC
HIRE DATE: 11/16/95
SECOND REQUEST:
ARRIVED SECOND TIME:
BADGE NUMBER: 922
ASSIGNED TIME: 18 53
NOTIFICATION STATUS:
CASE NUMBER: 95
FED GOV PAID:
COST RECOVERY EXPENDITURE:
PROPERTY OWNER: 1

WAS POLLUTER A TRUCK: Y
OWNER OF TRUCK/TRAILER: Y
OPERATORS NAME: BRUCE ROY SR
VEHICLE MODEL:
TRAILER REGISTRATION: OR HJP7927
DATE UPDATED: 11/16/95
QUAN FET:

WAS POLLUTER A TRAILER: Y
OWNERS NAME: PATS TRUCKING CO
MAKE OF VEHICLE: FREIGHTLINER
TRUCK REGISTRATION: NH AP9006
UPDATED WITH INSPECTORS REPORT: Y
COPY: 2

MISCELLANEOUS INFORMATION: SEE REPORT

Environmental FirstSearch
Site Detail Report

TARGET SITE: 140 CONNECTICUT AVE
NORWALK CT 06854

JOB: 102-278
NORWALK - CT AVE. 110

STATE SPILLS SITE

SEARCH ID: 260 **DIST/DIR:** 0.81 NE **MAP ID:** 156

NAME: RAINBOW TRANSPORTATION
ADDRESS: I-95 S/B EX 15
NORWALK CT
CONTACT: RAINBOW TRANSPORTATION

REV: 3/13/01
ID1: 931431
ID2:
STATUS: CLOSED
PHONE: 800 342 2126

SITE INFORMATION

INSPECTOR S BADGE NUMBER: 924
REPORT DATE: 03/30/93
REPORT TIME: 13
ACTUAL TIME: 45
REPORTER: INSPECTOR GOTHBERG
CT DEP OCSRD
165 CAPITOL AVE
HARTFORD CT

WORK PHONE: 203 566 3338
HOME PHONE:
POLE NUMBER:
INCIDENT TYPE: PETROLEUM
GALLONS: 50
POUNDS:
DRUMS:
CERCLA:
EMERGENCY CLEANUP:
TOTAL POUNDS:

DISCHARGED: DIESEL FUEL
YARDS:
CON:
FEDRAL:
ACROSS PROPERTY LINES:
REP QUAN:

DESCRIPTION:

DATE: 03/30/93
CONTINUOUS SPILL:
RELEASE TERMINATED: Y
UNKNOWN:

DATE UNKNOWN:
SPILL TIME: 1330
ONGOING RELEASE:
CONTAINED: Y

ADDITIONAL INFORMATION: TRANSFER LINE BETWEEN SADDLE TNKS CUT BY ROAD DEBRISNORWALK F D & DEP USED WOODEN DOWEL TO PLUG LEAK TRUCK TOWED TO REPARIR SHOP NO RECOVERY POSSIBLE

WATERBODY:
LIS:
CATCH BASIN:
AIR:
GROUND WATER:
INSIDE BUILDING:
TOTAL IN WATER:
TOTAL RECOVERED:

RIVER:
TRIBUTARY:
POND:
SURFACE WATER:
GROUND SURFACE: Y
OTHER AREA:
TOTAL RECOVERED FROM WATER:

RESPONSIBLE PARTY: RAINBOW TRANSPORTATION
FORT WORTH TX

PHONE: 800 342 2126
POLLUTER UNKNOWN:
CLEANUP ACTION TAKEN: SANDED
DUN BRAD:
NOTIFIED COAST GAURD:
NOTIFIED LOCAL FIRE DEPT:

ACCEPT RESPONSIBILITY: Y

NOTIFIED FEDERAL GOVERNMENT:
NOTIFIED FIRE MARSHALL:
NOTIFIED POLICE:

- Continued on next page -

Environmental FirstSearch
Site Detail Report

TARGET SITE: 140 CONNECTICUT AVE
NORWALK CT 06854

JOB: 102-278
NORWALK - CT AVE. 110

STATE SPILLS SITE

SEARCH ID: 260 **DIST/DIR:** 0.81 NE **MAP ID:** 156

NAME: RAINBOW TRANSPORTATION
ADDRESS: I-95 S/B EX 15
NORWALK CT

CONTACT: RAINBOW TRANSPORTATION

REV: 3/13/01
ID1: 931431
ID2:
STATUS: CLOSED
PHONE: 800 342 2126

NOTIFIED ATTORNEY GENERAL:
NOTIFIED STATE DOHS:
NOTIFIED STATE AIR BUREAU:
NOTIFIED WEED HAZ WASTE:
PERMITTING NOTIFIED:
NOTIFIED SOLID WASTE RECOVERY:

NOTIFIED AQUACULTURE:
NOTIFIED STATE WATER BUREAU:
NOTIFIED STATE WASTE BUREAU:
NOTIFIED WEED SOLID WASTE:
NOTIFIED UST UNIT:
NOTIFIED ENVIRONMENTAL CONSERVATION:

NOTIFIED P-F:
NOTIFIED OPS:
NOTIFIED STATE AGENCIES:
NOTIFICATION TIME: 1345
DISCHARGE CLASS: COMMERCIAL TRANSPORTATION

NOTIFIED F-W:
NOTIFIED OTHER:
NOTIFICATION DATE: 03/30/93

CAUSE: TRANSFER LINE FAILURE

CORRECTIVE ACTION TAKEN: SANDED OTHER PLUGGED

CONTRACTOR:
DID DEP HIRE CONT:
WHEN CONT REQUESTED:
ARRIVED:
RECEIVED BY: WILCOX
ASSIGNED DATE: 03/30/93
NOT 911 EMERGENCY:
CT EMERGENCY SPILLFUND USED:
CASE NUMBER 2:
PIN:
INC CODE:
OTHER OWNER:
PROP NAME: ST OF CT

CONT NAME:
HIRE DATE:
SECOND REQUEST:
ARRIVED SECOND TIME:
BADGE NUMBER: 924
ASSIGNED TIME: 13 45
NOTIFICATION STATUS:
CASE NUMBER:
FED GOV PAID:
COST RECOVERY EXPENDITURE:
PROPERTY OWNER: 1

WAS POLLUTER A TRUCK: Y
OWNER OF TRUCK/TRAILER:
TRANSPORTATION
OPERATORS NAME: MIKE AYER
VEHICLE MODEL:
TRAILER REGISTRATION: TX 31R 361
DATE UPDATED: 03/30/93
QUAN FET:

WAS POLLUTER A TRAILER: Y
OWNERS NAME: RAINBOW

MAKE OF VEHICLE:
TRUCK REGISTRATION: TXR34-764
UPDATED WITH INSPECTORS REPORT: Y
COPY: 2

MISCELLANEOUS INFORMATION: T/T PULLED OVER BY STATE P D & NORWALK F DPASSENGERS SIDE SADDLE TNK LEAKING FROM BROKEN TRANSFER LINE F D APPLIED SPEEDIDRI & PLUGGED W WOODEN DOWEL STATE P D HAD TRUCK TOWED TO REPAIR FACILITY

Environmental FirstSearch
Site Detail Report

TARGET SITE: 140 CONNECTICUT AVE
NORWALK CT 06854

JOB: 102-278
NORWALK - CT AVE. 110

STATE SPILLS SITE

SEARCH ID: 221 **DIST/DIR:** 0.81 NE **MAP ID:** 156

NAME: MATLACK TRUCKING
ADDRESS: I-95 W/B EX 15
NORWALK CT
CONTACT: MATLACK TRUCKING

REV: 3/13/01
ID1: 923004
ID2:
STATUS: CLOSED
PHONE:

SITE INFORMATION

INSPECTOR S BADGE NUMBER: 924
REPORT DATE: 06/18/92
ACTUAL TIME: 37
REPORTER: DISP DUDDIE
FIRE DEPT
121 CT AVE
NORWALK CT

REPORT TIME: 15

WORK PHONE: 203 866 3313
HOME PHONE:
POLE NUMBER:
INCIDENT TYPE: PETROLEUM
GALLONS: 30
POUNDS:
DRUMS:
CERCLA:
EMERGENCY CLEANUP:
TOTAL POUNDS:

DISCHARGED: DIESEL
YARDS:
CON:
FEDRAL:
ACROSS PROPERTY LINES:
REP QUAN:

DESCRIPTION:

DATE: 06/18/92
CONTINUOUS SPILL:
RELEASE TERMINATED: Y
UNKNOWN:

DATE UNKNOWN:
SPILL TIME: 160
ONGOING RELEASE:
CONTAINED: Y

ADDITIONAL INFORMATION: AET HIRED BY INSP 922 TRUCK & DRIVER ALREADY TAKEN AWAY BY STATE POLICE F D DYKED SPILL INTO CONTAINMENT AREA

WATERBODY:
LIS:
CATCH BASIN:
AIR:
GROUND WATER:
INSIDE BUILDING:
TOTAL IN WATER:
TOTAL RECOVERED: 30
RESPONSIBLE PARTY: MATLACK TRUCKING

RIVER:
TRIBUTARY:
POND:
SURFACE WATER:
GROUND SURFACE: Y
OTHER AREA:
TOTAL RECOVERED FROM WATER:

PHONE:
POLLUTER UNKNOWN: Y
CLEANUP ACTION TAKEN: AET
DUN BRAD:
NOTIFIED COAST GAURD:
NOTIFIED LOCAL FIRE DEPT: Y

ACCEPT RESPONSIBILITY:

NOTIFIED FEDERAL GOVERNMENT:
NOTIFIED FIRE MARSHALL:
NOTIFIED POLICE:

- Continued on next page -

Environmental FirstSearch
Site Detail Report

TARGET SITE: 140 CONNECTICUT AVE
NORWALK CT 06854

JOB: 102-278
NORWALK - CT AVE. 110

STATE SPILLS SITE

SEARCH ID: 221 **DIST/DIR:** 0.81 NE **MAP ID:** 156

NAME: MATLACK TRUCKING
ADDRESS: I-95 W/B EX 15
NORWALK CT
CONTACT: MATLACK TRUCKING

REV: 3/13/01
ID1: 923004
ID2:
STATUS: CLOSED
PHONE:

NOTIFIED ATTORNEY GENERAL:
NOTIFIED STATE DOHS:
NOTIFIED STATE AIR BUREAU:
NOTIFIED WEED HAZ WASTE:
PERMITTING NOTIFIED:
NOTIFIED SOLID WASTE RECOVERY:

NOTIFIED AQUACULTURE:
NOTIFIED STATE WATER BUREAU:
NOTIFIED STATE WASTE BUREAU:
NOTIFIED WEED SOLID WASTE:
NOTIFIED UST UNIT:
NOTIFIED ENVIRONMENTAL CONSERVATION:

NOTIFIED P-F:
NOTIFIED OPS:
NOTIFIED STATE AGENCIES:
NOTIFICATION TIME:
DISCHARGE CLASS: TRANSPORTATION

NOTIFIED F-W:
NOTIFIED OTHER: STATE POLICE
NOTIFICATION DATE:

CAUSE: MOTOR VEHICLE ACCIDENT

CORRECTIVE ACTION TAKEN: SANDED

CONTRACTOR: Y
DID DEP HIRE CONT: Y
WHEN CONT REQUESTED:
ARRIVED:
RECEIVED BY: PORTER
ASSIGNED DATE:
NOT 911 EMERGENCY:
CT EMERGENCY SPILLFUND USED: Y
CASE NUMBER 2:
PIN:
INC CODE:
OTHER OWNER:
PROP NAME: CITY OF NORWALK

CONT NAME: A E T
HIRE DATE:
SECOND REQUEST:
ARRIVED SECOND TIME:
BADGE NUMBER: 924
ASSIGNED TIME:
NOTIFICATION STATUS:
CASE NUMBER:
FED GOV PAID:
COST RECOVERY EXPENDITURE:
PROPERTY OWNER: 2

WAS POLLUTER A TRUCK: Y
OWNER OF TRUCK/TRAILER: Y
OPERATORS NAME: WILBURT BALSER
VEHICLE MODEL:
TRAILER REGISTRATION:
DATE UPDATED:
QUAN FET:

WAS POLLUTER A TRAILER: Y
OWNERS NAME: MATLACK TRUCKING
MAKE OF VEHICLE:
TRUCK REGISTRATION:
UPDATED WITH INSPECTORS REPORT: Y
COPY: 2

MISCELLANEOUS INFORMATION: TRACTOR ROLLOVER AND DIESEL LEAK TOW TRUCKWAS TOWING MATLACK TRUCK WHEN THE 5TH WHEEL BROKE THE TOWED VEHICLE JETTISONED OFF HIWAY INTO GRASSY KNOLL RUPTURING SADDLE TANKS RELEASING DIESEL N F D DYKED

FUEL INTO DIRT CONTAINMENT AREA INSP 922 HIRED AET FOR CLEANUP/DISPOSAL

Environmental FirstSearch
Site Detail Report

TARGET SITE: 140 CONNECTICUT AVE
NORWALK CT 06854

JOB: 102-278
NORWALK - CT AVE. 110

STATE SPILLS SITE

SEARCH ID: 145 **DIST/DIR:** 0.18 SW **MAP ID:** 41

NAME: EMANUEL DEBBAROS
ADDRESS: I-95 S/B EX 14
NORWALK CT
CONTACT: EMANUEL DEBBAROS

REV: 3/13/01
ID1: 914452
ID2:
STATUS: CLOSED
PHONE:

SITE INFORMATION

INSPECTOR S BADGE NUMBER: 922
REPORT DATE: 10/28/91 **REPORT TIME:** 10
ACTUAL TIME: 41
REPORTER: DISP DUNN
STATE POLICE
RT 1
WESTPORT CT 6880

WORK PHONE: 203 566 5923
HOME PHONE:
POLE NUMBER:
INCIDENT TYPE: PETROLEUM **DISCHARGED:** GASOLINE
GALLONS: 25 **YARDS:**
POUNDS: **CON:**
DRUMS: **FEDRAL:**
CERCLA: **ACROSS PROPERTY LINES:**
EMERGENCY CLEANUP: **REP QUAN:**
TOTAL POUNDS:

DESCRIPTION:

DATE: 10/28/91 **DATE UNKNOWN:**
CONTINUOUS SPILL: **SPILL TIME:** 1030
RELEASE TERMINATED: Y **ONGOING RELEASE:**
UNKNOWN: **CONTAINED:** Y

ADDITIONAL INFORMATION:

WATERBODY: CATCH BASIN **RIVER:**
LIS: **TRIBUTARY:**
CATCH BASIN: Y **POND:**
AIR: **SURFACE WATER:**
GROUND WATER: **GROUND SURFACE:**
INSIDE BUILDING: **OTHER AREA:**
TOTAL IN WATER: 25 **TOTAL RECOVERED FROM WATER:** 20
TOTAL RECOVERED: 25
RESPONSIBLE PARTY: EMANUEL DEBBAROS
961 PITCHERS WAY
HYANNIS MA 2601

PHONE: **ACCEPT RESPONSIBILITY:** Y
POLLUTER UNKNOWN:
CLEANUP ACTION TAKEN: VAC D OUT SPEEDI DRI PICKE UP
DUN BRAD: **NOTIFIED FEDERAL GOVERNMENT:**
NOTIFIED COAST GAURD: **NOTIFIED FIRE MARSHALL:**
NOTIFIED LOCAL FIRE DEPT: **NOTIFIED POLICE:**
NOTIFIED ATTORNEY GENERAL: **NOTIFIED AQUACULTURE:**

- Continued on next page -

Environmental FirstSearch
Site Detail Report

TARGET SITE: 140 CONNECTICUT AVE
NORWALK CT 06854

JOB: 102-278
NORWALK - CT AVE. 110

STATE SPILLS SITE

SEARCH ID: 145 **DIST/DIR:** 0.18 SW **MAP ID:** 41

NAME: EMANUEL DEBBAROS
ADDRESS: I-95 S/B EX 14
NORWALK CT
CONTACT: EMANUEL DEBBAROS

REV: 3/13/01
ID1: 914452
ID2:
STATUS: CLOSED
PHONE:

NOTIFIED STATE DOHS:
NOTIFIED STATE AIR BUREAU:
NOTIFIED WEED HAZ WASTE:
PERMITTING NOTIFIED:
NOTIFIED SOLID WASTE RECOVERY:

NOTIFIED STATE WATER BUREAU:
NOTIFIED STATE WASTE BUREAU:
NOTIFIED WEED SOLID WASTE:
NOTIFIED UST UNIT:
NOTIFIED ENVIRONMENTAL CONSERVATION:

NOTIFIED P-F:
NOTIFIED OPS:
NOTIFIED STATE AGENCIES:
NOTIFICATION TIME: 1041
DISCHARGE CLASS: PRIVATE

NOTIFIED F-W:
NOTIFIED OTHER:
NOTIFICATION DATE: 10/28/91

CAUSE: CONTAINER FAILURE

CORRECTIVE ACTION TAKEN: REMOVED OTHER SPEEDI DRI/VAC D

CONTRACTOR: Y
DID DEP HIRE CONT: N
WHEN CONT REQUESTED:
ARRIVED:
RECEIVED BY: CIASULLO
ASSIGNED DATE:
NOT 911 EMERGENCY:
CT EMERGENCY SPILLFUND USED:
CASE NUMBER 2:
PIN:
INC CODE:
OTHER OWNER:
PROP NAME: ST OF CT

CONT NAME: EVERCLEAR ENV
HIRE DATE:
SECOND REQUEST:
ARRIVED SECOND TIME:
BADGE NUMBER: 922
ASSIGNED TIME:
NOTIFICATION STATUS:
CASE NUMBER:
FED GOV PAID:
COST RECOVERY EXPENDITURE:
PROPERTY OWNER: 1

WAS POLLUTER A TRUCK: Y
OWNER OF TRUCK/TRAILER:
OPERATORS NAME: EMMANUEL DEBBOROS
VEHICLE MODEL: CARAVAN
TRAILER REGISTRATION:
DATE UPDATED: 10/28/91
QUAN FET:

WAS POLLUTER A TRAILER:
OWNERS NAME: JAMES W REDANTZ
MAKE OF VEHICLE: DODGE
TRUCK REGISTRATION: 671-TCA
UPDATED WITH INSPECTORS REPORT: Y
COPY: P

MISCELLANEOUS INFORMATION: MV ACCIDENT RUPTURED SADDLE TANK & CAUSED RELEASE OF 25 GAL GASOLINE 5 ON CURB 20 IN STORM DRAIN DRIVER ASSUMED RESPONSIBILITY & EVERCLEAR WAS HIRED

Environmental FirstSearch
Site Detail Report

TARGET SITE: 140 CONNECTICUT AVE
NORWALK CT 06854

JOB: 102-278
NORWALK - CT AVE. 110

STATE SPILLS SITE

SEARCH ID: 131 **DIST/DIR:** 0.11 SE **MAP ID:** 39

NAME: CT TRANSIT
ADDRESS: I-95 N/B EXIT 14
NORWALK CT

CONTACT: 0- NO RESPONSE

REV: 4/4/02
ID1: 9803430
ID2:
STATUS: CLOSED
PHONE:

SITE INFORMATION

DATE OF RELEASE: 6/2/1998
TIME OF RELEASE: 12/30/99 10:30:00

DISHCHARGER: CT TRANSIT
26 elm ct
STAMFORD CT 06904

DISCHARGER S PHONE:
ACCEPTS RESPONSIBILITY: YES

REPORT TIME: 6/2/1998 11:23:13 AM
REPORTED BY: CARL JABLONSKY
REPORTER S PHONE: (203)327-7433

MATERIAL RELEASED: ANTIFREEZE
QUANTITY SPILLED: 4 GAL GAL GAL GAL

CAUSE OF INCIDENT: HOSE FAILURE

EMERGENCY MEASURES: LEAKING HOSE ON A BUS, SANDED AND SWEPT

Environmental FirstSearch
Site Detail Report

TARGET SITE: 140 CONNECTICUT AVE
NORWALK CT 06854

JOB: 102-278
NORWALK - CT AVE. 110

STATE SPILLS SITE

SEARCH ID: 109 **DIST/DIR:** 0.42 SW **MAP ID:** 81

NAME: BOB SMYTH NEW YORK TIMES
ADDRESS: I-95 SOUTH 1/2 MMILJ BEFORE EXIT 14
NORWALK CT
CONTACT: 922- ACETO, JOHN

REV: 4/4/02
ID1: 9604988
ID2:
STATUS: CLOSED
PHONE:

SITE INFORMATION

DATE OF RELEASE: 9/28/1996
TIME OF RELEASE: 12/30/99 11:43:00

DISHCHARGER: BOB SMYTH NEW YORK TIMES

CT

DISCHARGER S PHONE: (908)603-4114
ACCEPTS RESPONSIBILITY: YES

REPORT TIME: 12/30/1999 11:45:00 AM
REPORTED BY: JOHN MULLEN
REPORTER S PHONE: (860)224-7600

MATERIAL RELEASED: DIESEL FUEL
QUANTITY SPILLED: 25 GAL GAL GAL GAL

CAUSE OF INCIDENT: OTHER

EMERGENCY MEASURES: WILL CALL BACK WITH STATUS

Environmental FirstSearch
Site Detail Report

TARGET SITE: 140 CONNECTICUT AVE
NORWALK CT 06854

JOB: 102-278
NORWALK - CT AVE. 110

STATE SPILLS SITE

SEARCH ID: 104 **DIST/DIR:** 0.22 NE **MAP ID:** 76

NAME: B & S CARTING CO INC
ADDRESS: I-95 E/B EX 15
NORWALK CT

CONTACT: B & S CARTING CO INC

REV: 3/13/01
ID1: 952862
ID2:
STATUS: CLOSED
PHONE: 203 324 646

SITE INFORMATION

INSPECTOR S BADGE NUMBER: 924
REPORT DATE: 06/02/95
ACTUAL TIME: 37
REPORTER: TROOPER MASSEY
C S P TROOP G
BOSTON POST RD
WESTPORT CT 6880

REPORT TIME: 9

WORK PHONE: 203 566 7834
HOME PHONE:
POLE NUMBER:
INCIDENT TYPE: PETROLEUM
GALLONS: 100
POUNDS:
DRUMS:
CERCLA:
EMERGENCY CLEANUP:
TOTAL POUNDS:

DISCHARGED: DIESEL FUEL
YARDS:
CON:
FEDRAL:
ACROSS PROPERTY LINES:
REP QUAN:

DESCRIPTION:

DATE: 06/02/95
CONTINUOUS SPILL:
RELEASE TERMINATED: Y
UNKNOWN:

DATE UNKNOWN:
SPILL TIME: 920
ONGOING RELEASE:
CONTAINED: Y

ADDITIONAL INFORMATION:

WATERBODY:
LIS:
CATCH BASIN:
AIR:
GROUND WATER:
INSIDE BUILDING:
TOTAL IN WATER:
TOTAL RECOVERED: 100
RESPONSIBLE PARTY: B & S CARTING CO INC

STAMFORD CT

PHONE: 203 324 646
POLLUTER UNKNOWN:
CLEANUP ACTION TAKEN:
DUN BRAD:
NOTIFIED COAST GAURD:
NOTIFIED LOCAL FIRE DEPT:
NOTIFIED ATTORNEY GENERAL:

RIVER:
TRIBUTARY:
POND:
SURFACE WATER:
GROUND SURFACE: Y
OTHER AREA:
TOTAL RECOVERED FROM WATER:

ACCEPT RESPONSIBILITY: Y

NOTIFIED FEDERAL GOVERNMENT:
NOTIFIED FIRE MARSHALL:
NOTIFIED POLICE:
NOTIFIED AQUACULTURE:

- Continued on next page -

Environmental FirstSearch
Site Detail Report

TARGET SITE: 140 CONNECTICUT AVE
NORWALK CT 06854

JOB: 102-278
NORWALK - CT AVE. 110

STATE SPILLS SITE

SEARCH ID: 104 **DIST/DIR:** 0.22 NE **MAP ID:** 76

NAME: B & S CARTING CO INC
ADDRESS: I-95 E/B EX 15
NORWALK CT
CONTACT: B & S CARTING CO INC

REV: 3/13/01
ID1: 952862
ID2:
STATUS: CLOSED
PHONE: 203 324 646

NOTIFIED STATE DOHS:
NOTIFIED STATE AIR BUREAU:
NOTIFIED WEED HAZ WASTE:
PERMITTING NOTIFIED:
NOTIFIED SOLID WASTE RECOVERY:

NOTIFIED STATE WATER BUREAU:
NOTIFIED STATE WASTE BUREAU:
NOTIFIED WEED SOLID WASTE:
NOTIFIED UST UNIT:
NOTIFIED ENVIRONMENTAL CONSERVATION:

NOTIFIED P-F:
NOTIFIED OPS:
NOTIFIED STATE AGENCIES:
NOTIFICATION TIME:

NOTIFIED F-W:
NOTIFIED OTHER:
NOTIFICATION DATE:

DISCHARGE CLASS: TRANSPORTATION

CAUSE: MOTOR VEHICLE ACCIDENT

CORRECTIVE ACTION TAKEN: CONTRACTED

CONTRACTOR: Y
DID DEP HIRE CONT: N
WHEN CONT REQUESTED:
ARRIVED:
RECEIVED BY: ACETO
ASSIGNED DATE: 06/02/95
NOT 911 EMERGENCY:
CT EMERGENCY SPILLFUND USED:
CASE NUMBER 2:
PIN:
INC CODE:
OTHER OWNER:
PROP NAME: ST OF CT

CONT NAME: A E T
HIRE DATE:
SECOND REQUEST:
ARRIVED SECOND TIME:
BADGE NUMBER: 924
ASSIGNED TIME: 9 37
NOTIFICATION STATUS:
CASE NUMBER:
FED GOV PAID:
COST RECOVERY EXPENDITURE:
PROPERTY OWNER: 1

WAS POLLUTER A TRUCK: Y
OWNER OF TRUCK/TRAILER: Y
OPERATORS NAME: STEVEN J GASPER
VEHICLE MODEL:
TRAILER REGISTRATION:
DATE UPDATED: 06/02/95
QUAN FET:

WAS POLLUTER A TRAILER: Y
OWNERS NAME: B & S CARTING
MAKE OF VEHICLE: MACK
TRUCK REGISTRATION: CT H93676
UPDATED WITH INSPECTORS REPORT: Y
COPY: 2

MISCELLANEOUS INFORMATION: T/T ROLLOVER/DIESEL RELEASE TO ROADWAY FD APPLIED SPEEDI DRI AET WAS HIRED TO CLEAN UP FUEL PUDDLED ON ROAD & REMOVE SPEEDI DRI & MT SADDLE TANKSMR HOWARD STEIN OF B & S CARTING AGREED TO ACCEPT

RESPONSIBILITY

Environmental FirstSearch
Site Detail Report

TARGET SITE: 140 CONNECTICUT AVE
NORWALK CT 06854

JOB: 102-278
NORWALK - CT AVE. 110

STATE SPILLS SITE

SEARCH ID: 99 **DIST/DIR:** 0.09 SE **MAP ID:** 71

NAME: ALLIED SYSTEMS
ADDRESS: I-95 S/B EX 15-14
NORWALK CT
CONTACT: ALLIED SYSTEMS

REV: 3/13/01
ID1: 954126
ID2:
STATUS: CLOSED
PHONE: 800 476 2058

SITE INFORMATION

INSPECTOR S BADGE NUMBER: 917
REPORT DATE: 07/28/95 **REPORT TIME:** 10
ACTUAL TIME: 9
REPORTER: TRP MACARDO/MARLIN ZECHMAN
C S P/ENVIRONMENTAL CLAIMS ADMIN

EXTON PA 19341

WORK PHONE: 203 226 3511
HOME PHONE: 610 458 7445
POLE NUMBER:
INCIDENT TYPE: PETROLEUM **DISCHARGED:** DIESEL FUEL
GALLONS: 100 **YARDS:**
POUNDS: **CON:**
DRUMS: **FEDRAL:**
CERCLA: **ACROSS PROPERTY LINES:**
EMERGENCY CLEANUP: **REP QUAN:**
TOTAL POUNDS:

DESCRIPTION:

DATE: 07/28/95 **DATE UNKNOWN:**
CONTINUOUS SPILL: **SPILL TIME:** 945
RELEASE TERMINATED: Y **ONGOING RELEASE:**
UNKNOWN: **CONTAINED:** Y

ADDITIONAL INFORMATION:

WATERBODY: **RIVER:**
LIS: **TRIBUTARY:**
CATCH BASIN: Y **POND:**
AIR: **SURFACE WATER:** Y
GROUND WATER: **GROUND SURFACE:**
INSIDE BUILDING: **OTHER AREA:**
TOTAL IN WATER: 5 **TOTAL RECOVERED FROM WATER:** 5
TOTAL RECOVERED: 100
RESPONSIBLE PARTY: ALLIED SYSTEMS
25 SOUTHSIDE IND PKWY S E
ATLANTA GA

PHONE: 800 476 2058 **ACCEPT RESPONSIBILITY:** Y
POLLUTER UNKNOWN:
CLEANUP ACTION TAKEN: DYKED
DUN BRAD: **NOTIFIED FEDERAL GOVERNMENT:**
NOTIFIED COAST GAURD: **NOTIFIED FIRE MARSHALL:**
NOTIFIED LOCAL FIRE DEPT: **NOTIFIED POLICE:**
NOTIFIED ATTORNEY GENERAL: **NOTIFIED AQUACULTURE:**

- Continued on next page -

Environmental FirstSearch
Site Detail Report

TARGET SITE: 140 CONNECTICUT AVE
NORWALK CT 06854

JOB: 102-278
NORWALK - CT AVE. 110

STATE SPILLS SITE

SEARCH ID: 99 **DIST/DIR:** 0.09 SE **MAP ID:** 71

NAME: ALLIED SYSTEMS
ADDRESS: I-95 S/B EX 15-14
NORWALK CT
CONTACT: ALLIED SYSTEMS

REV: 3/13/01
ID1: 954126
ID2:
STATUS: CLOSED
PHONE: 800 476 2058

NOTIFIED STATE DOHS:
NOTIFIED STATE AIR BUREAU:
NOTIFIED WEED HAZ WASTE:
PERMITTING NOTIFIED:
NOTIFIED SOLID WASTE RECOVERY:

NOTIFIED STATE WATER BUREAU:
NOTIFIED STATE WASTE BUREAU:
NOTIFIED WEED SOLID WASTE:
NOTIFIED UST UNIT:
NOTIFIED ENVIRONMENTAL CONSERVATION:

NOTIFIED P-F:
NOTIFIED OPS:
NOTIFIED STATE AGENCIES:
NOTIFICATION TIME:

NOTIFIED F-W:
NOTIFIED OTHER:
NOTIFICATION DATE:

DISCHARGE CLASS: TRANSPORTATION

CAUSE: SADDLE TANK FAILURE

CORRECTIVE ACTION TAKEN: CONTRACTED

CONTRACTOR: Y
DID DEP HIRE CONT: N
WHEN CONT REQUESTED:
ARRIVED:
RECEIVED BY: MCCANN
ASSIGNED DATE:
NOT 911 EMERGENCY:
CT EMERGENCY SPILLFUND USED:
CASE NUMBER 2:
PIN:
INC CODE:
OTHER OWNER:
PROP NAME: ST OF CT

CONT NAME: A E T
HIRE DATE:
SECOND REQUEST:
ARRIVED SECOND TIME:
BADGE NUMBER: 917
ASSIGNED TIME:
NOTIFICATION STATUS:
CASE NUMBER:
FED GOV PAID:
COST RECOVERY EXPENDITURE:
PROPERTY OWNER: 1

WAS POLLUTER A TRUCK: Y
OWNER OF TRUCK/TRAILER: Y
OPERATORS NAME: ROYAL J GUGETTE JR
VEHICLE MODEL: CAR CARRIER
TRAILER REGISTRATION:
DATE UPDATED: 07/28/95
QUAN FET:

WAS POLLUTER A TRAILER: Y
OWNERS NAME: ALLIED SYSTEMS
MAKE OF VEHICLE: INTERNATIONAL
TRUCK REGISTRATION: GA C7668
UPDATED WITH INSPECTORS REPORT: Y
COPY: 2

MISCELLANEOUS INFORMATION: 100 GAL DIESEL FROM SADDLE TANK ON TRUCK SPILLED TO GROUND W SM AMT ENTERING STORM DRAIN ALLIED SYS HIRED AET TO CLEAN UP