Appendix J: Regional Bicycle and Pedestrian Plan Maps

This page intentionally left blank

Bicycle and Pedestrian System Map
Central Connecticut Regional Planning Agency
Legend
Existing Multi-Use Trail (Off-Road)
Existing On-Road Bicycle Facility
Proposed On-Road Bicycle / Multi-Use Trail Improvement
Proposed Improvement
1 in = 3 miles
0 1 2 3 4 5 Miles
May 2009 Fitzgerald & Halliday, Inc. Original in Color
Torrington
Collinsville
Avon
Blue Hills
Garrett Mountain
West Avon
Whitings Corner
Harwinton
Burlington
Unionville
West Hartford
Farmington
Lamson Corner
Whigville
Oakland Gardens
East Farmington Heights
Elmwood
Colt Hwy
Newington
East Plymouth
Farmington Ave
Plymouth
Bristol
Plainville
East Bristol
East St
New Britain
Reynolds Bridge
Hancock
Kensington
Berlin
Wolcott
Southington
Oakville
Plantsville
Woodtick
Berlin Tpke
Silver Lake
Marion
Milldale
Pratts Corner
Waterbury
Highland Ave
Meriden
Miramichi
Oronoke
Bradleyville
Mixville
South Meriden
West Cheshire
Beseck Lake
Union City
Prospect
Cheshire
Tracy

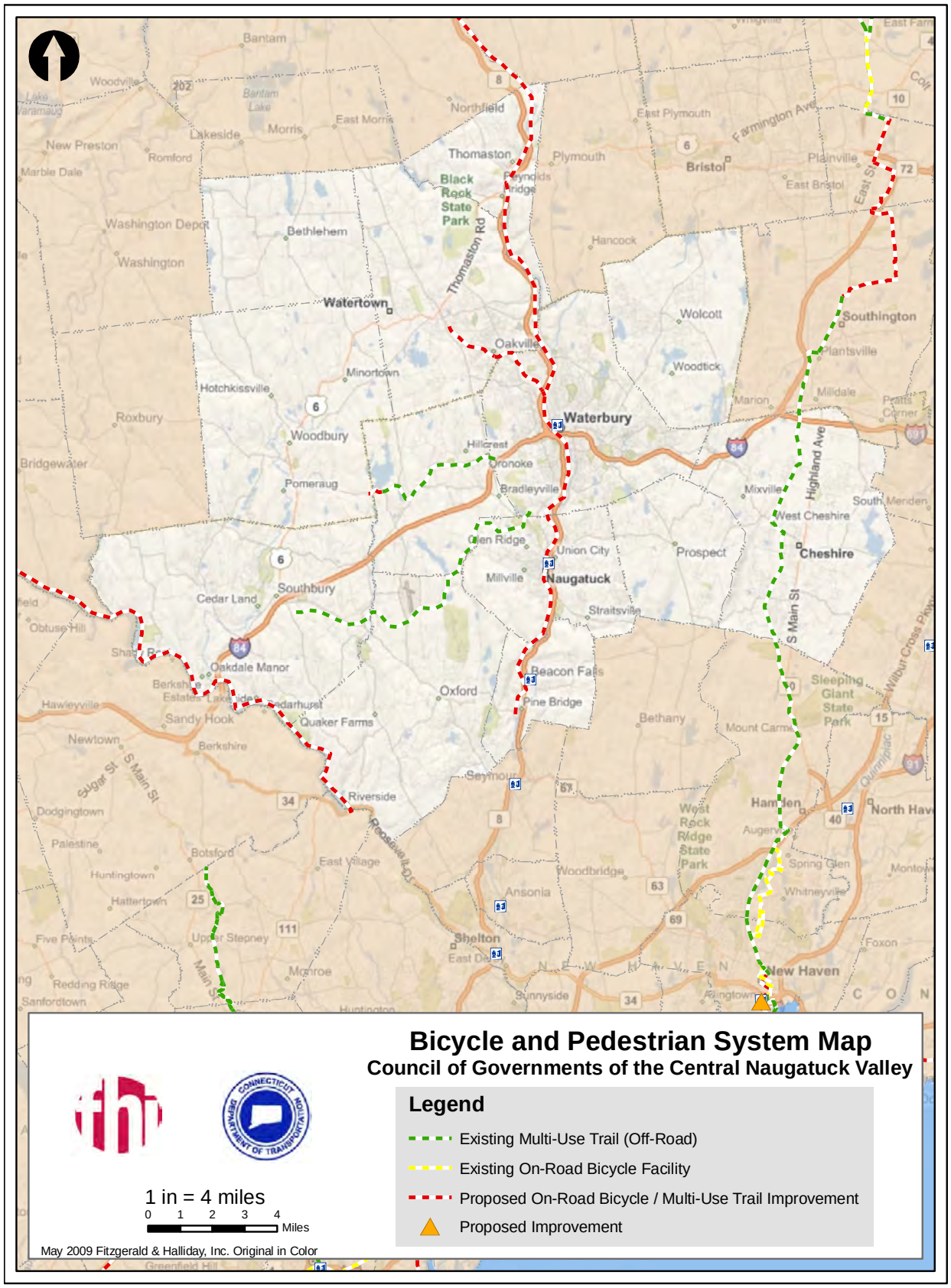
Bicycle and Pedestrian System Map
Council of Governments of the Central Naugatuck Valley
Legend
Existing Multi-Use Trail (Off-Road)
Existing On-Road Bicycle Facility
Proposed On-Road Bicycle / Multi-Use Trail Improvement
Proposed Improvement
1 in = 4 miles
0 1 2 3 4
Miles
May 2009 Fitzgerald & Halliday, Inc. Original in Color
Waterbury
Naugatuck
Watertown
Southington
Cheshire
Southbury
Oakville
Thomaston
Bristol
Plymouth
Woodbury
Oxford
Shelton
New Haven
Hamden
Black Rock State Park
Sleeping Giant State Park
West Rock Ridge State Park
Thomaston Rd
Farmington Ave
Highland Ave
S Main St
Roosevelt Dr

Massachusetts
Bicycle and Pedestrian System Map
Capital Region Council of Governments
Legend
Existing Multi-Use Trail (Off-Road)
Existing On-Road Bicycle Facility
Proposed On-Road Bicycle / Multi-Use Trail Improvement
Proposed Improvement
1 in = 5 miles
0 1 2 3 4
Miles
May 2009 Fitzgerald & Halliday, Inc. Original in Color
Agawam
Enfield
Suffield
Windsor
Hartford
East Hartford
West Hartford
Farmington
Wethersfield
Newington
Glastonbury
New Britain
Southington
Middletown
Vernon
South Windsor
Tolland
Ellington
Somers
Bristol
Plainville
Rocky Hill
Hopewell
Marlborough
Hebron
Andover
Coventry
Bolton
Lydallville
Talcottville
East Windsor
Windsor Locks
Broad Brook
East Granby
West Granby
Granby
Simsbury
Weatogue
Bloomfield
Avon
Canton
Farmington
Kensington
Berlin
East Berlin
Cromwell
Portland
South Farms
Middle Haddam
East Hampton
Gilead
Hope Valley
Amston
Buckingham
Welles Village
Highland Park
Elmwood
Blue Hills
Whitings Corner
Tariffville
Breakneck
Hayden
Farnhams
East Windsor Hill
Melrose
Orcuttsville
Eagleville
Plymouth
Plantsville
Milldale
Marion
Meriden
C O N N E C T I C U T

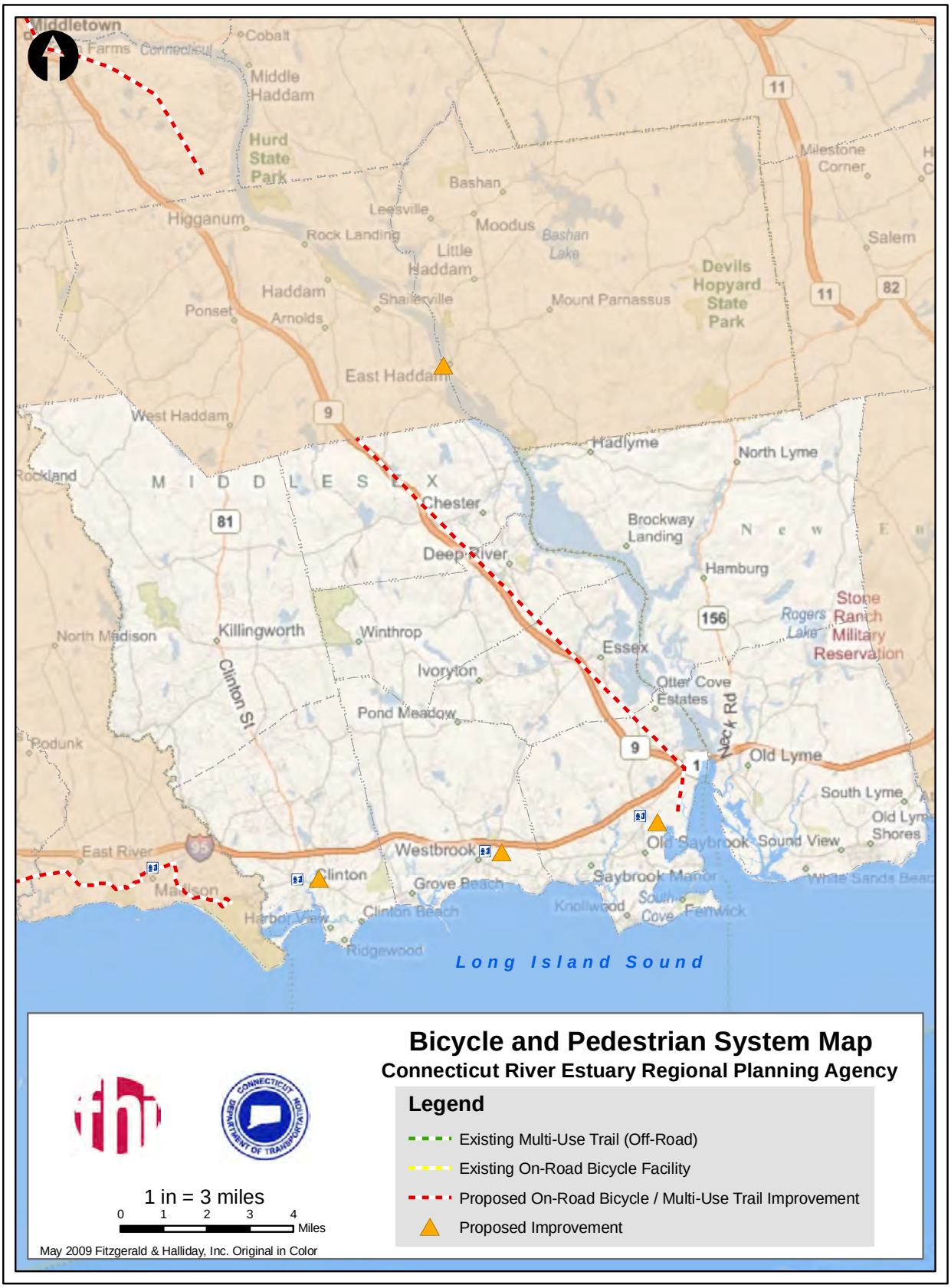
Middletown
Cobalt
Middle Haddam
Hurd State Park
Bashan
Leesville
Higganum
Rock Landing
Moodus
Bashan Lake
Little Haddam
Haddam
Shailerville
Mount Parnassus
Devils Hopyard State Park
Milestone Corner
Salem
Ponset
Arnolds
East Haddam
West Haddam
Hadlyme
North Lyme
Rockland
M I D D L E S E X
Chester
Brockway Landing
Deep River
Hamburg
Stone Ranch Military Reservation
Rogers Lake
North Madison
Killingworth
Winthrop
Essex
Ivoryton
Otter Cove Estates
Clinton St
Pond Meadow
Neck Rd
Podunk
Old Lyme
South Lyme
Old Lyme Shores
East River
Westbrook
Old Saybrook
Sound View
Madison
Clinton
Grove Beach
Saybrook Manor
Harbor View
Clinton Beach
Knollwood
South Cove
Fenwick
Ridgewood
Long Island Sound
Bicycle and Pedestrian System Map
Connecticut River Estuary Regional Planning Agency
Legend
Existing Multi-Use Trail (Off-Road)
Existing On-Road Bicycle Facility
Proposed On-Road Bicycle / Multi-Use Trail Improvement
Proposed Improvement
1 in = 3 miles
0 1 2 3 4 Miles
May 2009 Fitzgerald & Halliday, Inc. Original in Color

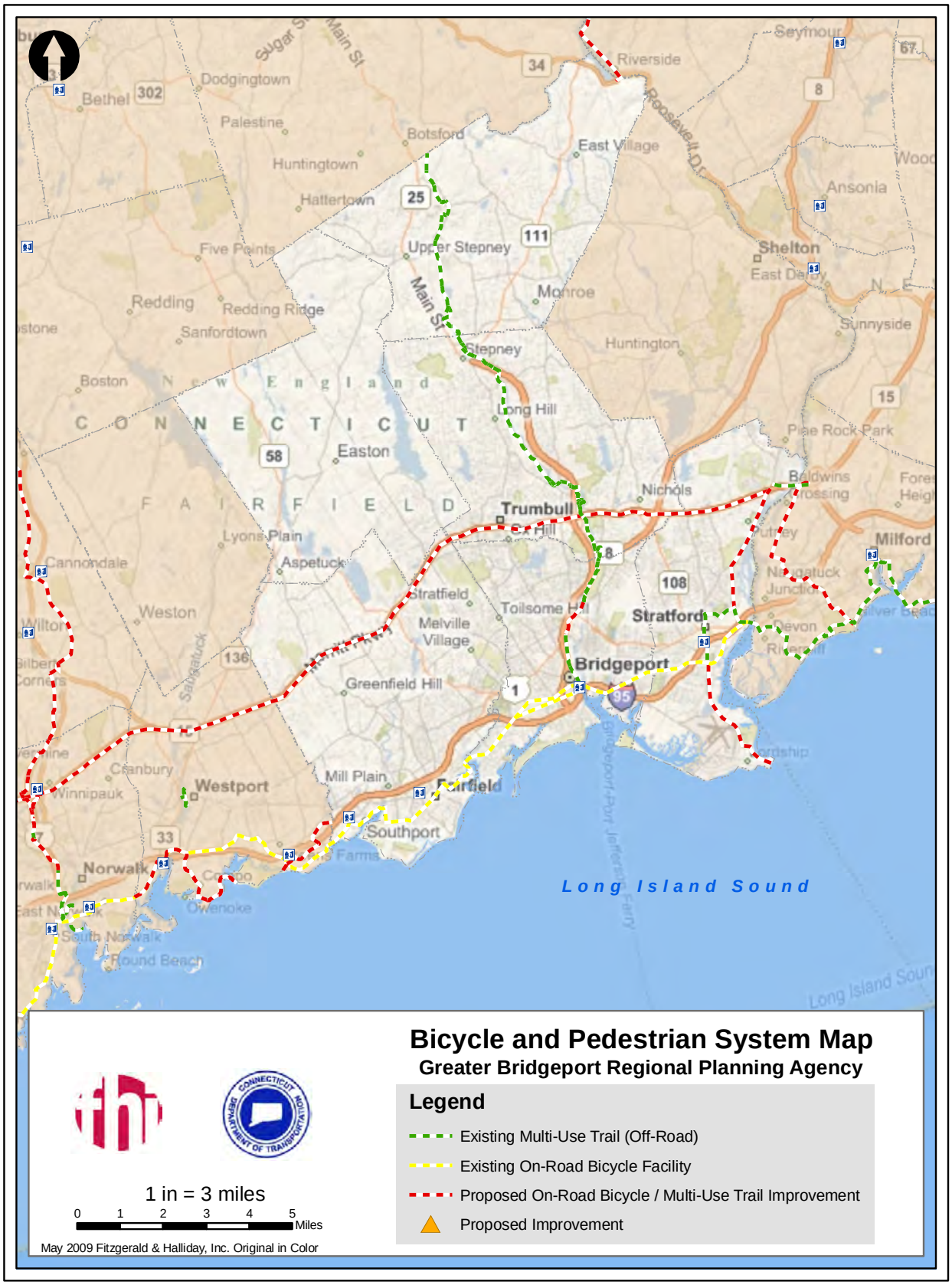
Bicycle and Pedestrian System Map
Greater Bridgeport Regional Planning Agency
Legend
Existing Multi-Use Trail (Off-Road)
Existing On-Road Bicycle Facility
Proposed On-Road Bicycle / Multi-Use Trail Improvement
Proposed Improvement
1 in = 3 miles
0 1 2 3 4 5 Miles
May 2009 Fitzgerald & Halliday, Inc. Original in Color
Long Island Sound
Bridgeport
Stratford
Trumbull
Shelton
Milford
Westport
Fairfield
Southport
Norwalk
Easton
Weston
Redding
Bethel
Monroe
Stepney
Long Hill
Nichols
Ansonia
Riverside
Seymour
Dodgingtown
Palestine
Botsford
Huntingtown
Hattertown
Five Points
Upper Stepney
East Village
Redding Ridge
Sanfordtown
Boston
Huntington
Sunnyside
Plae Rock Park
Lyons Plain
Aspetuck
Cannondale
Stratfield
Toilsome Hill
Melville Village
Greenfield Hill
Mill Plain
Cranbury
Winnipauk
Owenoke
South Norwalk
Round Beach
Devon
Riverdale
Main St
Roosevelt Dr
Sugar St
Saugatuck
Bridgeport-Port Jefferson Ferry
CONNECTICUT
FAIRFIELD
New England

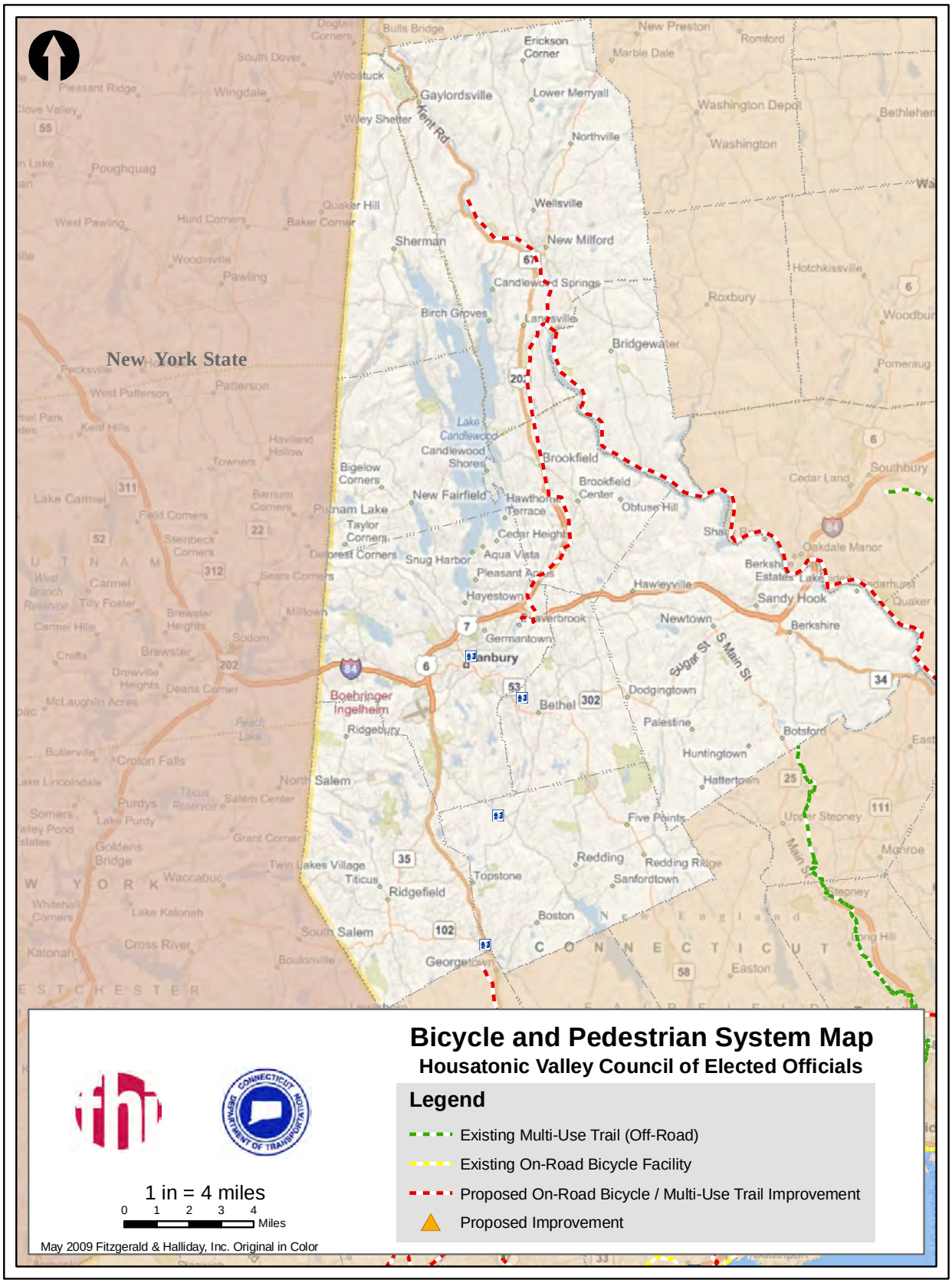
New York State
Bicycle and Pedestrian System Map
Housatonic Valley Council of Elected Officials
Legend
Existing Multi-Use Trail (Off-Road)
Existing On-Road Bicycle Facility
Proposed On-Road Bicycle / Multi-Use Trail Improvement
Proposed Improvement
1 in = 4 miles
0 1 2 3 4
Miles
May 2009 Fitzgerald & Halliday, Inc. Original in Color
Gaylordsville
Lower Merryall
Northville
Wellsville
New Milford
Sherman
Candlewood Springs
Birch Groves
Bridgewater
Brookfield
Brookfield Center
New Fairfield
Putnam Lake
Taylor Corners
Cedar Heights
Aqua Vista
Pleasant Acres
Hayestown
Germantown
Danbury
Bethel
Dodgingtown
Palestine
Huntingtown
Hattertown
Five Points
Redding
Redding Ridge
Sanfordtown
Topstone
Ridgefield
Boston
Georgetown
Ridgebury
Boehringer Ingelheim
North Salem
South Salem
Newtown
Hawleyville
Sandy Hook
Berkshire
Botsford
Washington Depot
Washington
Roxbury
Southbury
Oakdale Manor
Poughquag
Pawling
Patterson
Croton Falls
Brewster
Sodom
Milltown
Carmel
Lake Candlewood
Candlewood Shores
Bigelow Corners
Obtuse Hill
Cedar Land
Hotchkissville
Pomeraug
Washington Depot
Upper Stepney
Monroe
Easton
Sugar St
S Main St
Main St
Kent Rd
CONNECTICUT
NEW ENGLAND
WESTCHESTER
UTNAM
NEW YORK

Bicycle and Pedestrian System Map
Litchfield Hills Council of Elected Officials
Legend
Existing Multi-Use Trail (Off-Road)
Existing On-Road Bicycle Facility
Proposed On-Road Bicycle / Multi-Use Trail Improvement
Proposed Improvement
1 in = 4 miles
0 2 4 6 8 Miles
May 2009 Fitzgerald & Halliday, Inc. Original in Color
CONNECTICUT DEPARTMENT OF TRANSPORTATION
Appalachian Mountains
North Colebrook
West Hartland
Hartland
East Hartland
West Norfolk
Norfolk
Colebrook
Robertsville
Mill Brook
Riverton
Nelsons Corner
Barkhamsted Center
Norfolk Rd
Winsted
Mooreville
South Norfolk
Turkey Cobble
Winchester Center
North Goshen
Kelly Corner
New Hartford
Pine Meadow
West Hill Pond
Burrville
Newfield
Drakeville
Town Hill
Goshen
West Goshen
West Torrington
Torringford
Bakersville
Litchfield Tpke
Main St
Torrington
Newberry Corner
Milton
Harwinton
East St
East Litchfield
Litchfield
Torrington Rd
Campville
Bantam
Bantam Lake
East Morris
Morris
Lakeside
Northfield
Thomaston
Plymouth
Black Rock State Park
Canaan
East Canaan
Falls Village
South Canaan
Cornwall
West Cornwall
Cornwall Bridge
Mohawk Mountain State Park
Warren
Kent
Woodville
New Preston
Washington Depot
Bethlehem
Collinsville
Canton
Burlington
Unionville
Bristol
Plainville
East Plymouth
Farmington Ave
LITCHFIELD
CONNECTICUT
New England

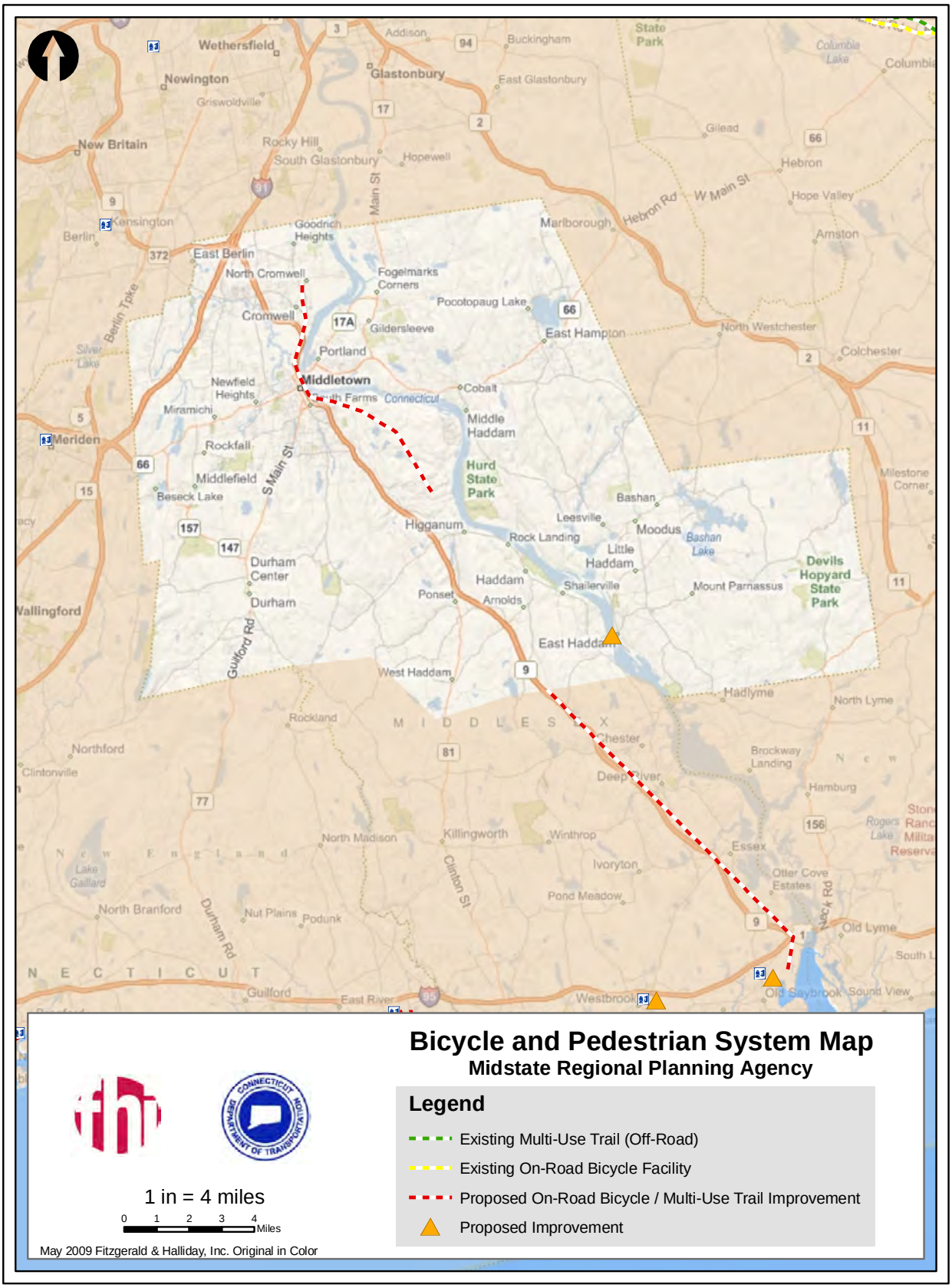
Bicycle and Pedestrian System Map
Midstate Regional Planning Agency
Legend
Existing Multi-Use Trail (Off-Road)
Existing On-Road Bicycle Facility
Proposed On-Road Bicycle / Multi-Use Trail Improvement
Proposed Improvement
1 in = 4 miles
0 1 2 3 4 Miles
May 2009 Fitzgerald & Halliday, Inc. Original in Color
Wethersfield
Newington
Glastonbury
New Britain
Rocky Hill
South Glastonbury
Hopewell
Kensington
Berlin
East Berlin
North Cromwell
Cromwell
Goodrich Heights
Fogelmarks Corners
Pocotopaug Lake
Gildersleeve
Portland
Middletown
Newfield Heights
Miramichi
Rockfall
Middlefield
Beseck Lake
Meriden
Durham Center
Durham
Wallingford
Guilford Rd
Cobalt
Middle Haddam
Hurd State Park
Higganum
Rock Landing
Leesville
Bashan
Moodus
Little Haddam
Haddam
Ponset
Arnolds
Shailerville
Mount Parnassus
Devils Hopyard State Park
East Haddam
West Haddam
Hadlyme
North Lyme
Rockland
Northford
Clintonville
Chester
Deep River
Brockway Landing
Hamburg
North Madison
Killingworth
Winthrop
Ivoryton
Essex
Otter Cove Estates
Pond Meadow
North Branford
Nut Plains
Podunk
Durham Rd
Clinton St
Neck Rd
Old Lyme
Guilford
East River
Westbrook
Old Saybrook
Sound View
Marlborough
Hebron Rd
W Main St
Hebron
Hope Valley
Amston
North Westchester
Colchester
Milestone Corner
Gilead
Buckingham
East Glastonbury
Addison
State Park
Columbia Lake
Silver Lake
Berlin Tpke
S Main St
Main St
Lake Gaillard
Rogers Lake
Bashan Lake
Connecticut
M I D D L E S E X
N E C T I C U T
New England

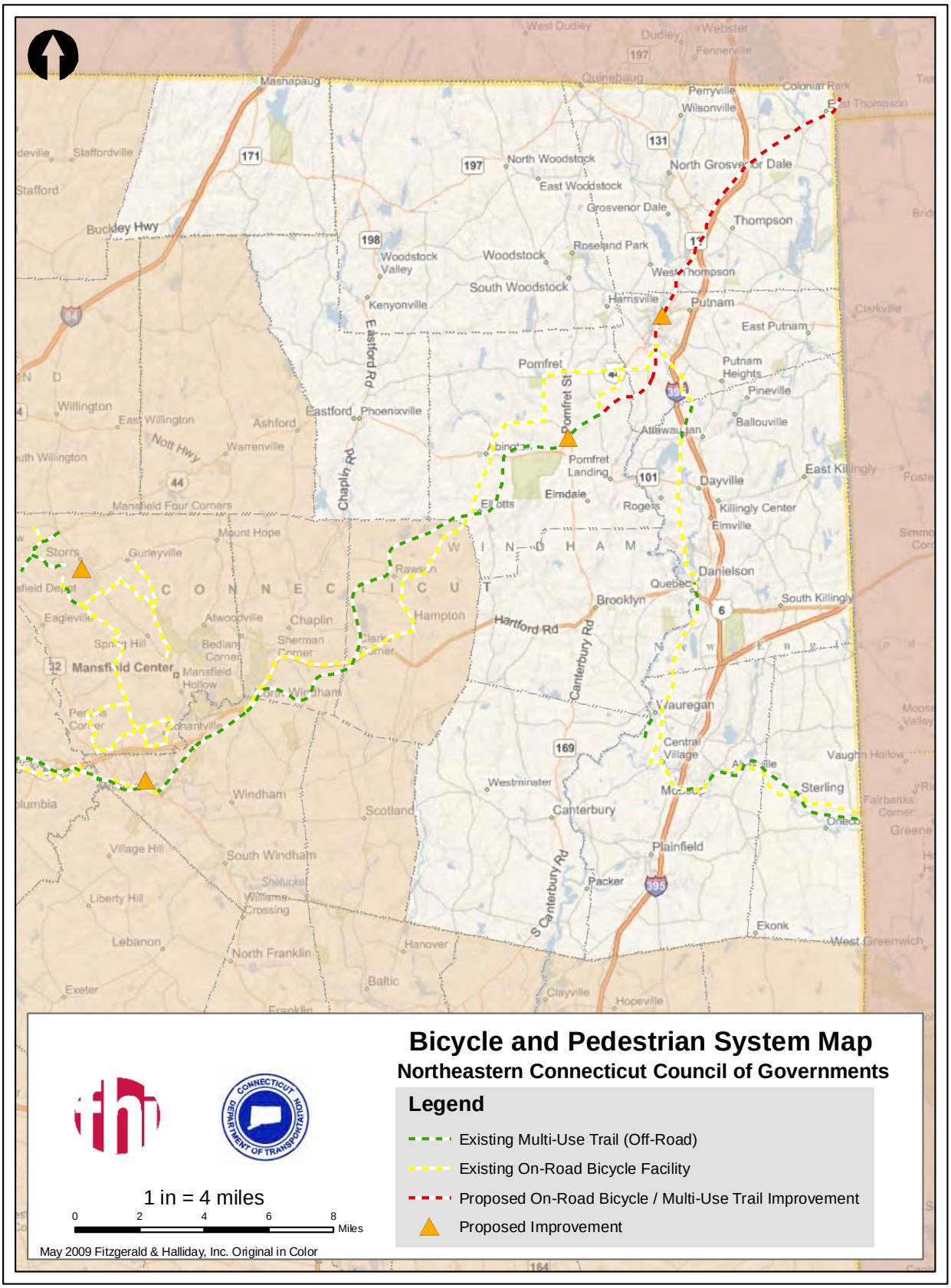
Bicycle and Pedestrian System Map
Northeastern Connecticut Council of Governments
Legend
Existing Multi-Use Trail (Off-Road)
Existing On-Road Bicycle Facility
Proposed On-Road Bicycle / Multi-Use Trail Improvement
Proposed Improvement
1 in = 4 miles
0 2 4 6 8 Miles
May 2009 Fitzgerald & Halliday, Inc. Original in Color
Mashapaug
Quinebaug
Perryville
Wilsonville
North Woodstock
East Woodstock
Grosvenor Dale
Thompson
Woodstock Valley
Woodstock
Roseland Park
West Thompson
South Woodstock
Harrisville
Putnam
East Putnam
Kenyonville
Pomfret
Putnam Heights
Pineville
Eastford
Phoenixville
Ashford
Ballouville
Pomfret Landing
Dayville
Elmdale
Killingly Center
Elmville
Mansfield Four Corners
Mount Hope
Storrs
Gurleyville
Danielson
Brooklyn
South Killingly
Hampton
Hartford Rd
Canterbury Rd
Mansfield Center
Wauregan
Central Village
Sterling
Westminster
Canterbury
Windham
Scotland
Plainfield
South Windham
Packer
Ekonk
Lebanon
North Franklin
Hanover
Baltic
Clayville
Hopeville
Exeter
Chaplin Rd
Eastford Rd
Pomfret St
Buckley Hwy
Nott Hwy
S Canterbury Rd

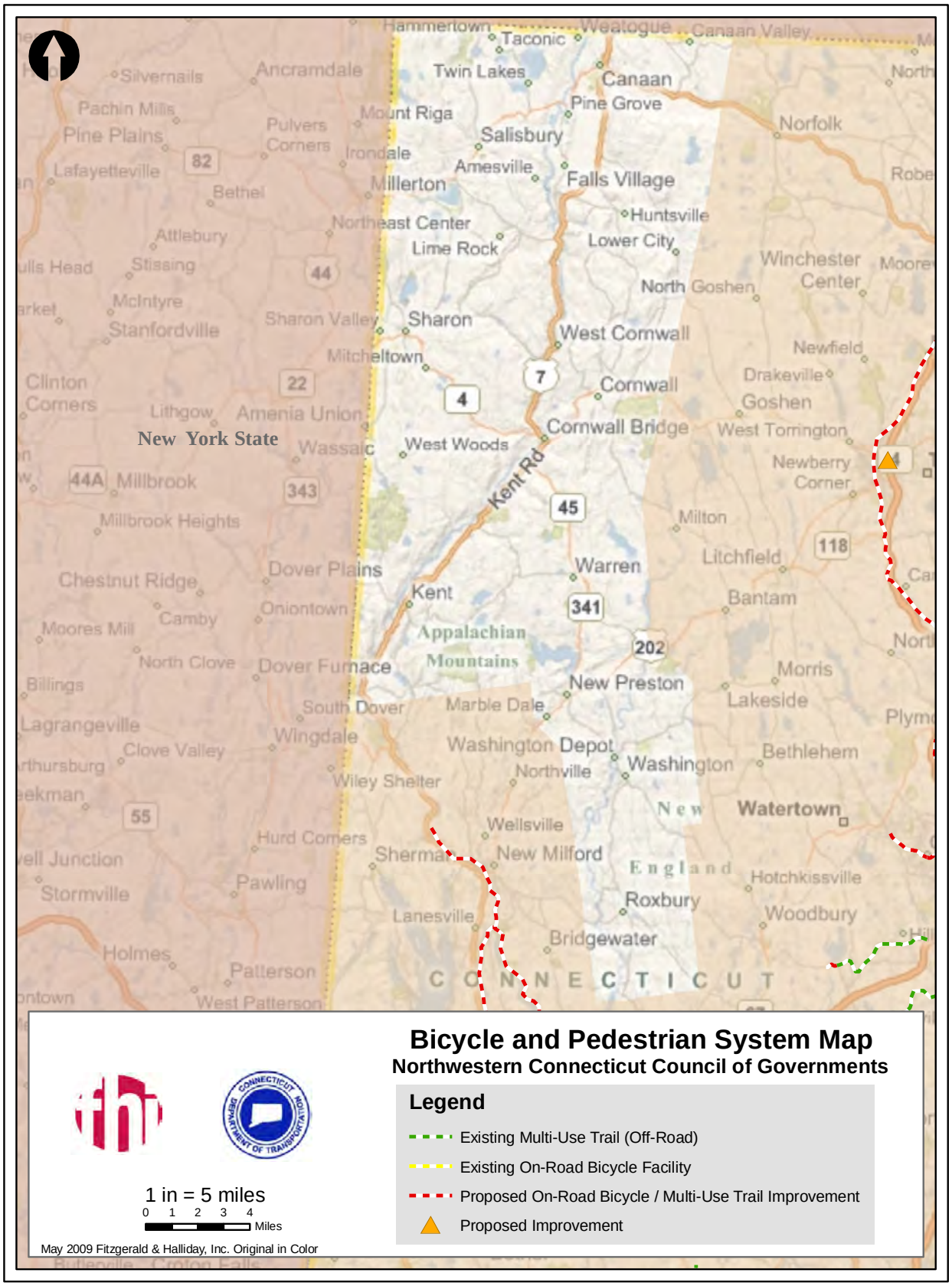
Bicycle and Pedestrian System Map
Northwestern Connecticut Council of Governments
Legend
Existing Multi-Use Trail (Off-Road)
Existing On-Road Bicycle Facility
Proposed On-Road Bicycle / Multi-Use Trail Improvement
Proposed Improvement
1 in = 5 miles
0 1 2 3 4
Miles
May 2009 Fitzgerald & Halliday, Inc. Original in Color
New York State
Kent Rd
Appalachian Mountains
New England
CONNECTICUT
Hammertown
Taconic
Weatogue
Canaan Valley
Twin Lakes
Canaan
Pine Grove
Silvernails
Ancramdale
Pachin Mills
Pine Plains
Pulvers Corners
Mount Riga
Salisbury
Norfolk
Lafayetteville
Irondale
Amesville
Falls Village
Bethel
Millerton
Huntsville
Northeast Center
Lime Rock
Lower City
Attlebury
Stissing
Winchester Center
North Goshen
McIntyre
Sharon Valley
Sharon
West Cornwall
Stanfordville
Mitcheltown
Newfield
Clinton Corners
Cornwall
Drakeville
Goshen
Lithgow
Amenia Union
Cornwall Bridge
West Torrington
Wassaic
West Woods
Newberry Corner
Millbrook
Millbrook Heights
Milton
Litchfield
Chestnut Ridge
Dover Plains
Warren
Kent
Bantam
Camby
Oniontown
Moores Mill
North Clove
Dover Furnace
Morris
Billings
New Preston
Lakeside
South Dover
Marble Dale
Lagrangeville
Wingdale
Washington Depot
Clove Valley
Bethlehem
Northville
Washington
Wiley Shelter
Watertown
Wellsville
Hurd Corners
Sherman
New Milford
Hotchkissville
Stormville
Pawling
Roxbury
Woodbury
Lanesville
Bridgewater
Holmes
Patterson
West Patterson
82
44
22
7
4
44A
343
45
118
341
202
55

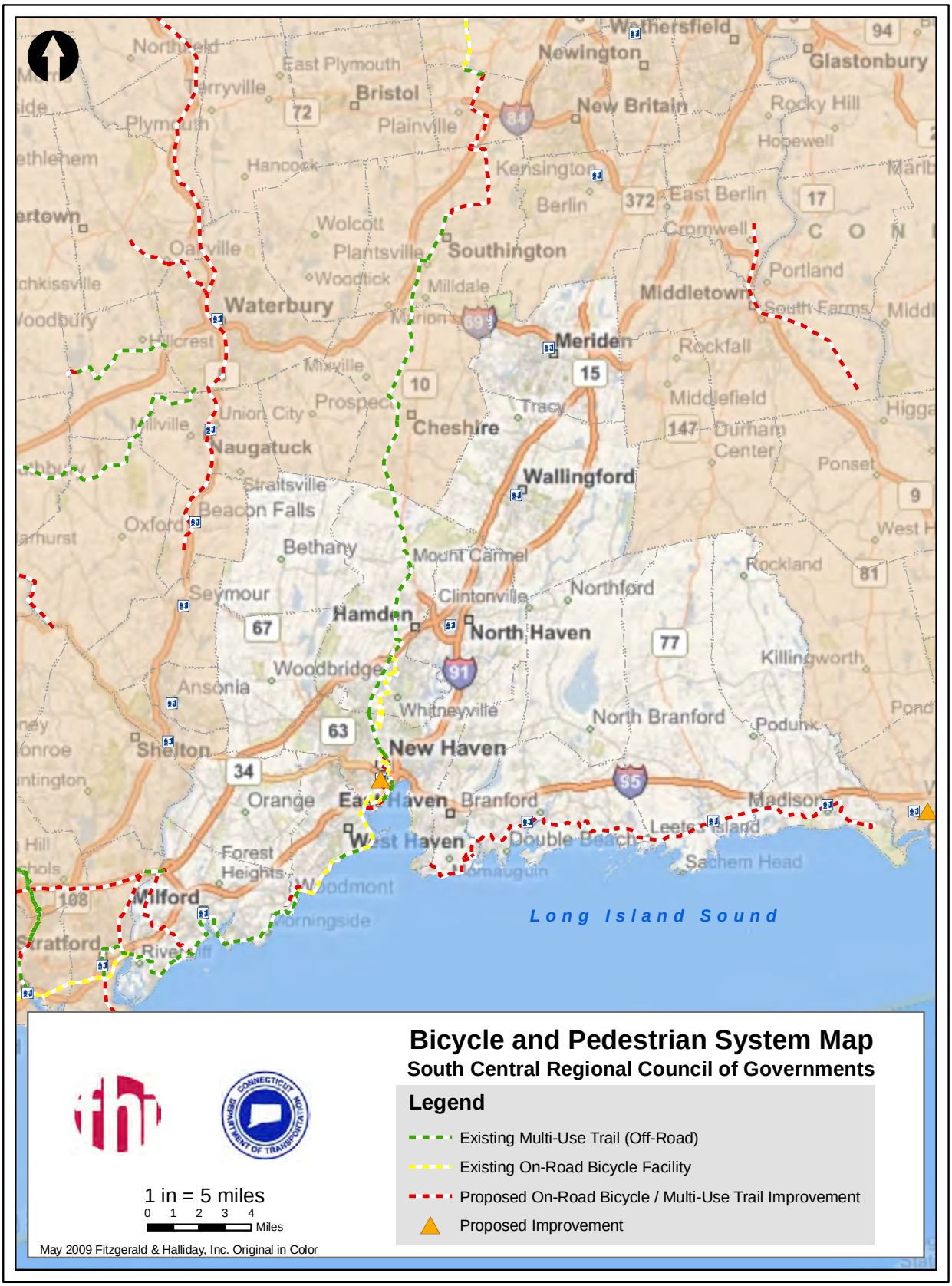
Bicycle and Pedestrian System Map
South Central Regional Council of Governments
Legend
Existing Multi-Use Trail (Off-Road)
Existing On-Road Bicycle Facility
Proposed On-Road Bicycle / Multi-Use Trail Improvement
Proposed Improvement
1 in = 5 miles
0 1 2 3 4
Miles
May 2009 Fitzgerald & Halliday, Inc. Original in Color
Long Island Sound
Bristol
Plainville
Newington
New Britain
Glastonbury
Rocky Hill
Hopewell
Kensington
Berlin
East Berlin
Cromwell
Southington
Plantsville
Wolcott
Waterbury
Middletown
Portland
South Farms
Meriden
Rockfall
Middlefield
Cheshire
Naugatuck
Wallingford
Durham Center
Ponset
Beacon Falls
Bethany
Mount Carmel
Rockland
Seymour
Clintonville
Northford
Hamden
North Haven
Woodbridge
Ansonia
Killingworth
Whitneyville
North Branford
Podunk
Shelton
New Haven
Orange
East Haven
Branford
Madison
West Haven
Leete Island
Double Beach
Sachem Head
Forest Heights
Woodmont
Wilford
Morningside
Stratford
Riverside

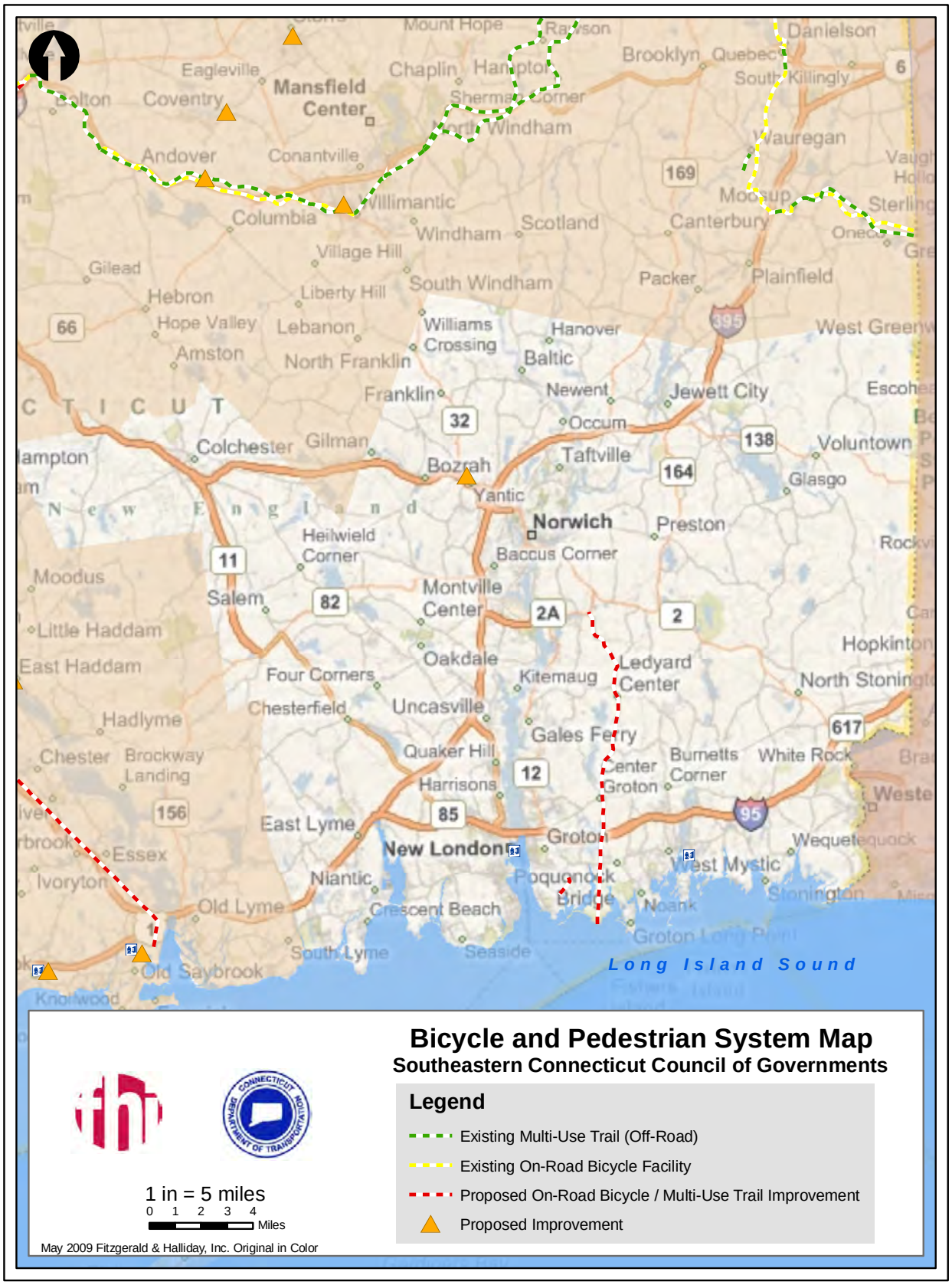
Bicycle and Pedestrian System Map
Southeastern Connecticut Council of Governments
Legend
Existing Multi-Use Trail (Off-Road)
Existing On-Road Bicycle Facility
Proposed On-Road Bicycle / Multi-Use Trail Improvement
Proposed Improvement
1 in = 5 miles
0 1 2 3 4
Miles
May 2009 Fitzgerald & Halliday, Inc. Original in Color
Long Island Sound
Mansfield Center
Willimantic
Norwich
New London
Groton
Mystic
Stonington
Niantic
Old Lyme
Old Saybrook
Essex
Chester
Colchester
Salem
Lebanon
Hebron
Andover
Coventry
Columbia
Windham
Scotland
Canterbury
Plainfield
Jewett City
Baltic
Franklin
Bozrah
Yantic
Taftville
Occum
Newent
Hanover
Williams Crossing
North Franklin
Amston
Hope Valley
Liberty Hill
South Windham
Village Hill
Gilead
Eagleville
Chaplin
Hampton
Sherman Corner
North Windham
Mount Hope
Rawson
Brooklyn
Quebec
Danielson
South Killingly
Wauregan
Moosup
Sterling
Packer
Conantville
Gilman
Heilwield Corner
Baccus Corner
Preston
Voluntown
Glasgo
Montville Center
Oakdale
Kitemaug
Ledyard Center
Four Corners
Chesterfield
Uncasville
Gales Ferry
Quaker Hill
Harrisons
Center Groton
Burnetts Corner
White Rock
North Stonington
Hopkinton
East Haddam
Little Haddam
Moodus
Hadlyme
Brockway Landing
East Lyme
Niantic
Crescent Beach
South Lyme
Seaside
Poquonock Bridge
Noank
West Mystic
Wequetequock
Groton Long Point
Ivoryton
Knollwood
66
32
11
82
2A
2
138
164
617
156
85
12
95
395
169
6

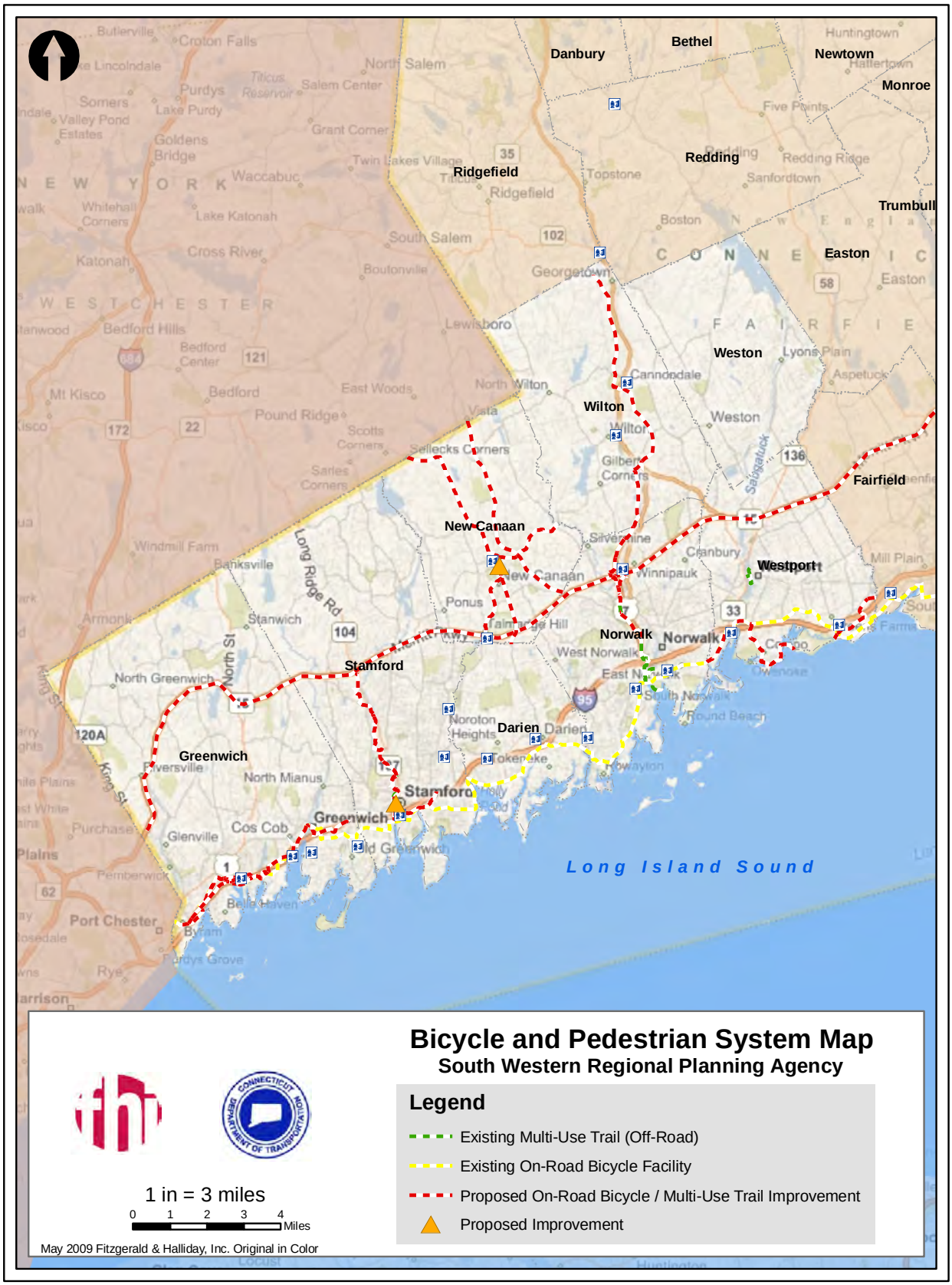
Bicycle and Pedestrian System Map
South Western Regional Planning Agency
Legend
Existing Multi-Use Trail (Off-Road)
Existing On-Road Bicycle Facility
Proposed On-Road Bicycle / Multi-Use Trail Improvement
Proposed Improvement
1 in = 3 miles
0 1 2 3 4 Miles
May 2009 Fitzgerald & Halliday, Inc. Original in Color
Long Island Sound
Danbury
Bethel
Newtown
Monroe
Redding
Ridgefield
Trumbull
Easton
Weston
Wilton
New Canaan
Fairfield
Westport
Norwalk
Stamford
Darien
Greenwich

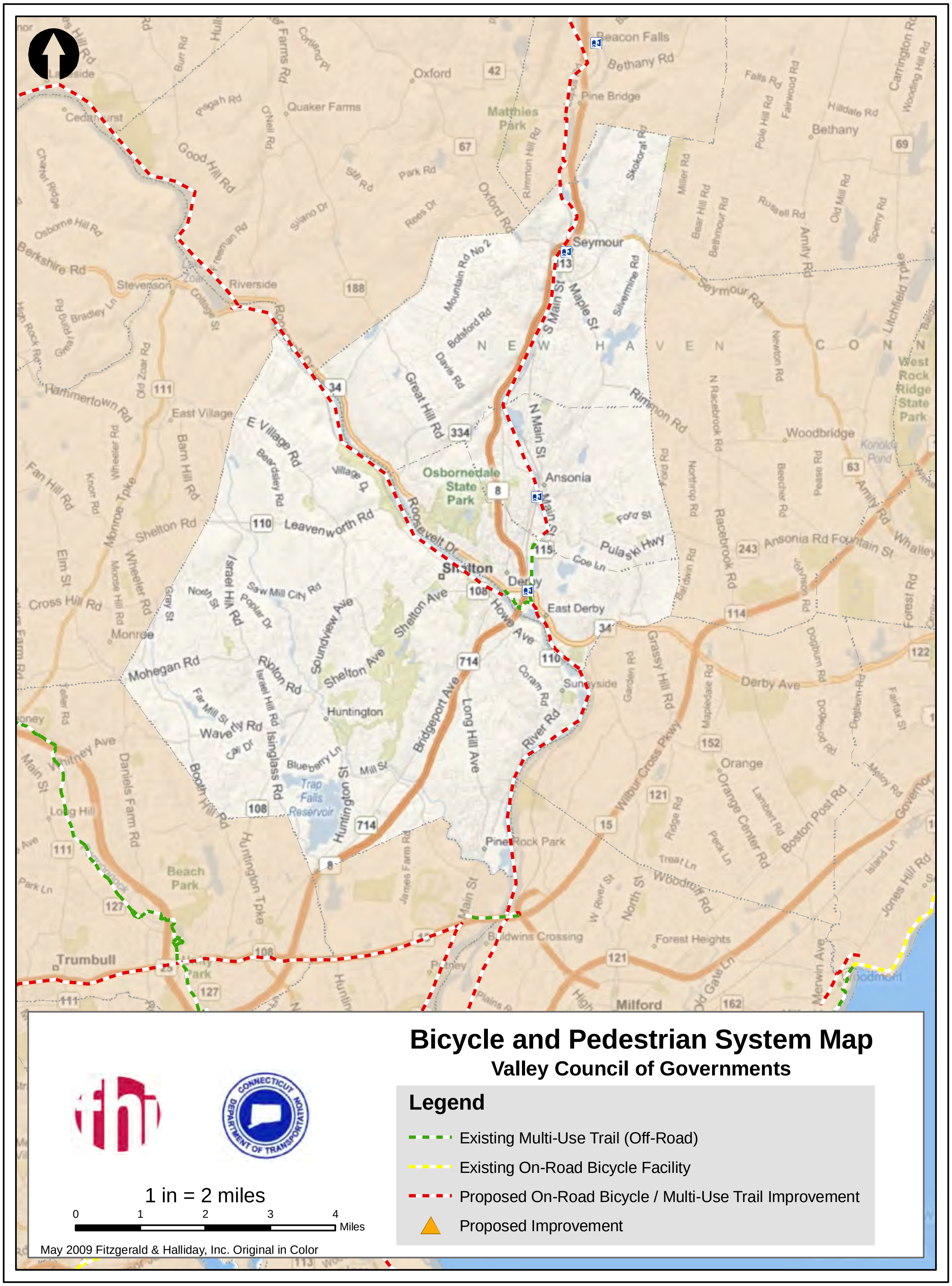
Bicycle and Pedestrian System Map
Valley Council of Governments
Legend
Existing Multi-Use Trail (Off-Road)
Existing On-Road Bicycle Facility
Proposed On-Road Bicycle / Multi-Use Trail Improvement
Proposed Improvement
1 in = 2 miles
0 1 2 3 4 Miles
May 2009 Fitzgerald & Halliday, Inc. Original in Color
N E W H A V E N
C O N N
Oxford
Seymour
Beacon Falls
Bethany
Ansonia
Derby
East Derby
Shelton
Huntington
Monroe
Trumbull
Orange
Woodbridge
Milford
Osbornedale State Park
Matthies Park
West Rock Ridge State Park
Trap Falls Reservoir
Beach Park
Pine Rock Park
Sunnyside
Riverside
Stevenson
East Village
Quaker Farms
Forest Heights
Baldwins Crossing

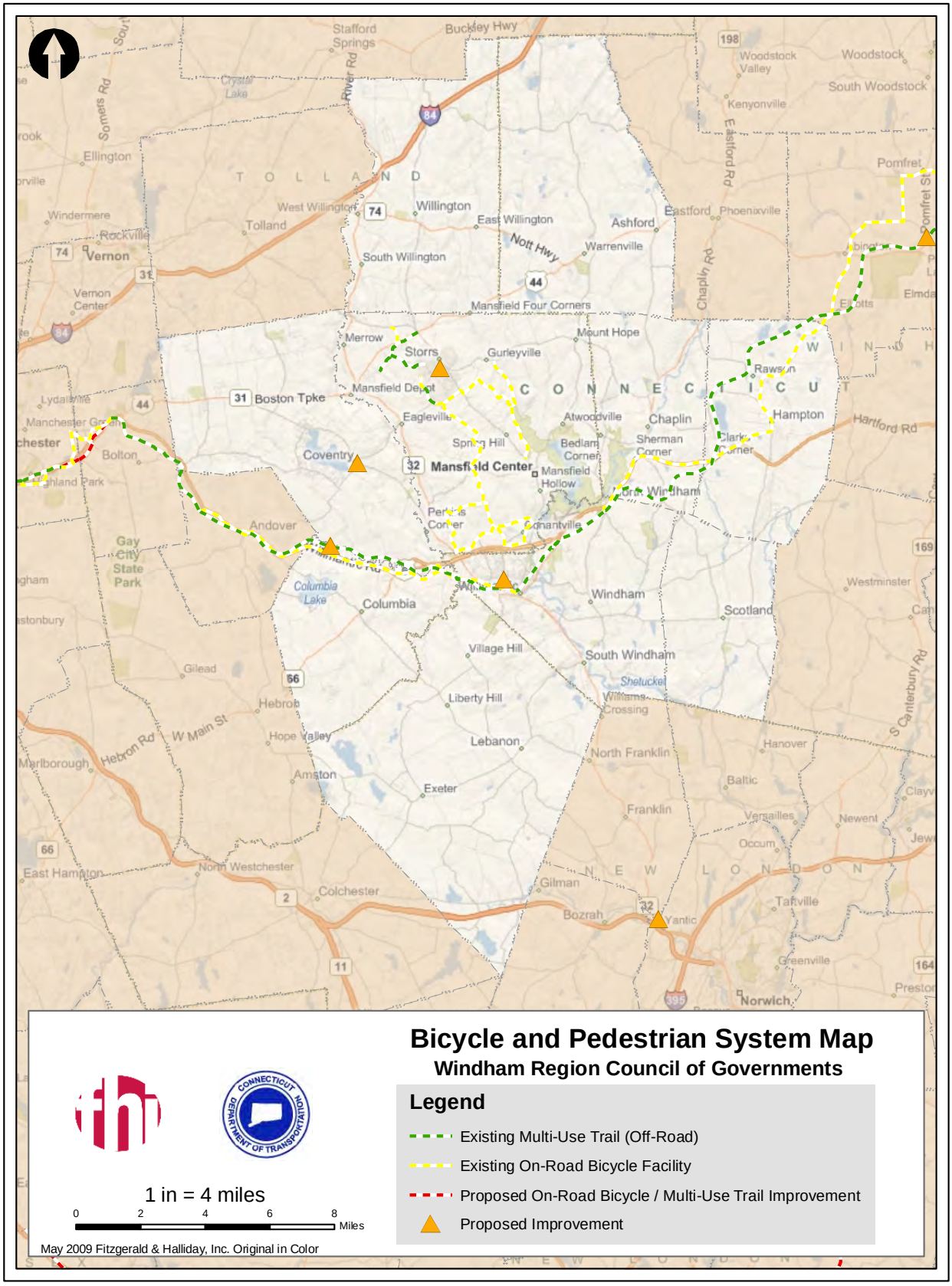
Bicycle and Pedestrian System Map
Windham Region Council of Governments
Legend
Existing Multi-Use Trail (Off-Road)
Existing On-Road Bicycle Facility
Proposed On-Road Bicycle / Multi-Use Trail Improvement
Proposed Improvement
1 in = 4 miles
0 2 4 6 8 Miles
May 2009 Fitzgerald & Halliday, Inc. Original in Color
Mansfield Center
Storrs
Willington
Vernon
Coventry
Andover
Columbia
Windham
Scotland
Hampton
Chaplin
Eastford
Ashford
Mansfield Four Corners
Mansfield Depot
Eagleville
Spring Hill
Mansfield Hollow
Perkins Corner
Conantville
Village Hill
South Windham
Liberty Hill
Lebanon
Hebron
Amston
Exeter
North Franklin
Franklin
Gilman
Bozrah
Yantic
Norwich
Colchester
North Westchester
Hope Valley
Gilead
Marlborough
East Hampton
Bolton
Manchester Green
Lydalville
Ellington
Windermere
Rockville
Vernon Center
Tolland
West Willington
South Willington
East Willington
Warrenville
Mount Hope
Gurleyville
Merrow
Atwoodville
Bedlam Corner
Sherman Corner
Clarks Corner
Rawson
Elliotts
Pomfret
Woodstock
South Woodstock
Woodstock Valley
Kenyonville
Phoenixville
Westminster
Hanover
Baltic
Versailles
Newent
Occum
Taftville
Greenville
Preston
Stafford Springs
Buckley Hwy
Nott Hwy
Hartford Rd
Eastford Rd
Chaplin Rd
Hebron Rd
W Main St
Somers Rd
River Rd
Columbia Lake
Shetucket
Williams Crossing
Gay City State Park
Highland Park
Crystal Lake
Pomfret St
Elmdale
Westminster
Canterbury Rd
Prestor
T O L L A N D
C O N N E C T I C U T
N E W L O N D O N
Boston Tpke
Hebron Rd
Somers Rd
Chaplin Rd
Eastford Rd
Hartford Rd
Pomfret St
Canterbury Rd
84
74
31
44
32
66
2
11
395
198
169
164