07 - UNITED ILLUMINATING COMPANY

INDEX OF DRAWINGS

DRAWING NUMBER	DRAWING TITLE	DRAWING NUMBER	DRAWING TITLE
UI-1 TO UI-4	UNITED ILLUMINATING COMPANY PLANS		

REV.	DATE	REVISION DESCRIPTION	SHEET NO.
-	-	-	-
-	-	-	-
-	-	-	-
-	-	-	-
-	-	-	-
-	-	-	-

THE INFORMATION, INCLUDING ESTIMATED QUANTITIES OF WORK, SHOWN ON THESE SHEETS IS BASED ON LIMITED INVESTIGATIONS BY THE STATE AND IS IN NO WAY WARRANTED TO INDICATE THE CONDITIONS OF ACTUAL QUANTITIES OF WORK WHICH WILL BE REQUIRED.

Plotted Date: 6/16/2014

DESIGNER/DRAFTER: **RL/ETK**

CHECKED BY: **DD**

STATE OF CONNECTICUT
DEPARTMENT OF TRANSPORTATION

Filename: ...\Plan\HW_MSH_Subset07.dgn

SIGNATURE/ BLOCK:

PROJECT TITLE: **ROUTE 8 INTERCHANGE 18 NEW NORTHBOUND ON-RAMP**

TOWN: **ANSONIA AND DERBY**

DRAWING TITLE: **SUBSET 07 COVER SHEET**

PROJECT NO. **36-179**

DRAWING NO. **UI-00**

SHEET NO. **07.01**

MATCH MARK, SEE DRAWING NO. UI-2

RELOCATED NEW POLES AND /OR NEW CONDUCTORS BY UI

FOR INFORMATION ONLY

FINAL DESIGN REVIEW

REV. DATE	REVISION DESCRIPTION	SHEET NO.

THIS IN CONNECTION, INCLUDING ESTIMATES OF LOCATIONS SHOWN ON THESE SHEETS, IS BASED ON LIMITED INVESTIGATIONS OF THE STATE AND IS NOT INTENDED TO INDICATE THE CONDITIONS OF ACTUAL QUANTITIES OF WORK WHICH WILL BE ENCOUNTERED.

PLOTTED DATE/TIME:

ESTIMATED SHEET SIZE: 11" x 17"

DRAWN BY:

SCALE IN FEET 0 20 40

SCALE 1" = 20'

STATE OF CONNECTICUT
DEPARTMENT OF TRANSPORTATION

FILENAME = BFILE01

STATE PROJECT NO.: 8-0001

PROJECT TITLE:
ROUTE 8
INTERCHANGE 18
NEW NORTHBOUND ON-RAMP

TOWN: **ANSONIA AND DERBY**

DRAWING TITLE: **UNITED ILLUMINATING CO., RELOCATION PLANS**

PROJECT NO.: **36-179**

DRAWING NO.: **UI-01**

SHEET NO.: **07.02**

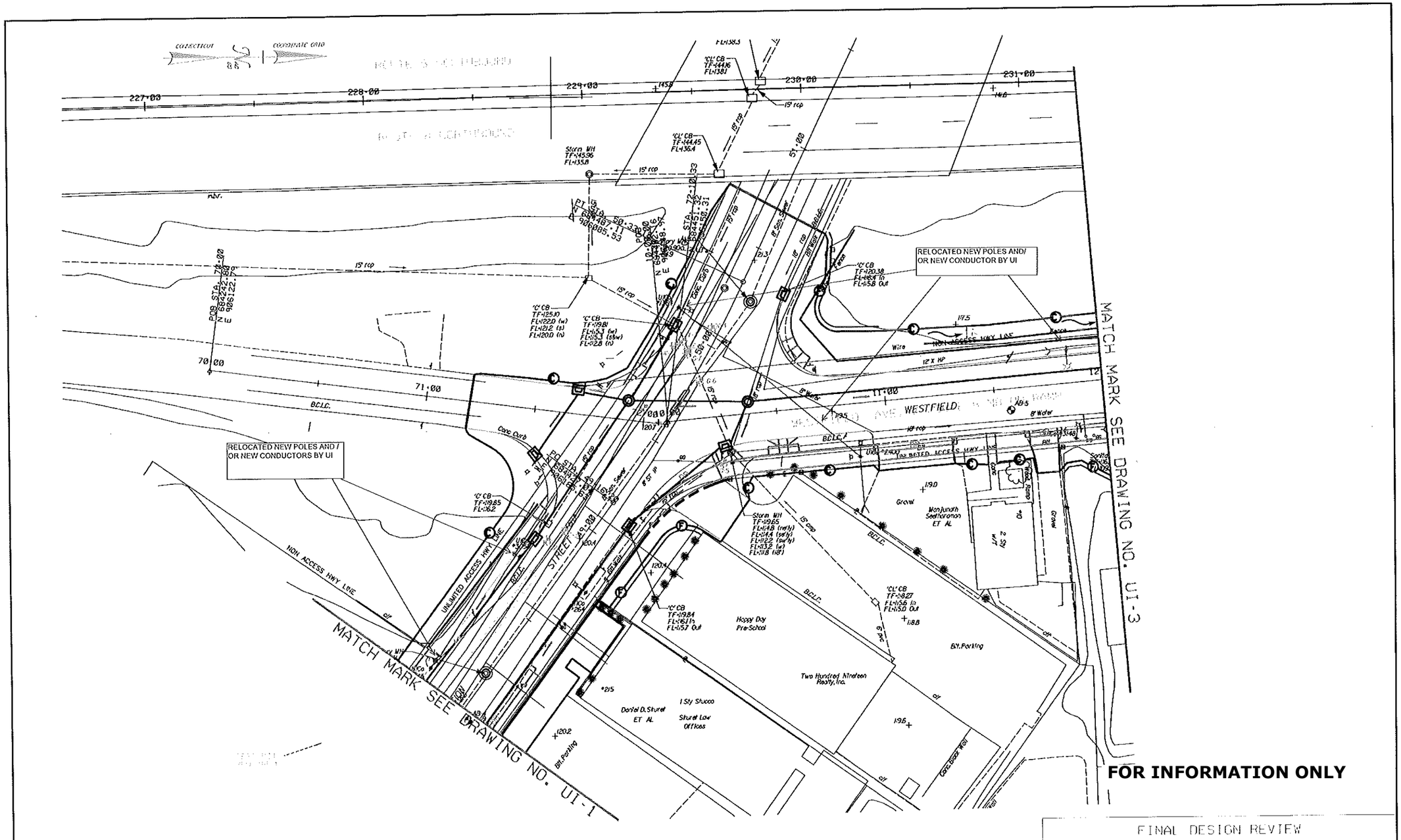

FOR INFORMATION ONLY

FINAL DESIGN REVIEW

REV	DATE	REVISION DESCRIPTION	SHEET NO

THE INFORMATION, INCLUDING EXISTING QUANTITIES OF WORK, SHOWN ON THESE SHEETS IS BASED ON LIMITED INVESTIGATIONS BY THE STATE AND IS IN NO WAY WARRANTED TO INDICATE THE CONDITIONS OF ACTUAL QUANTITIES OF WORK WHICH WILL BE REQUIRED.

PLOTTED DATE:

DESIGNED/CHECKED: RL/FTK

CHECKED BY: TEL

SCALE IN FEET

SCALE 1"=20'

STATE OF CONNECTICUT
DEPARTMENT OF TRANSPORTATION

FILENAME:

SIGNATURE/BLOCK:

PROJECT TITLE:

ROUTE 8
INTERCHANGE 18
NEW NORTHBOUND ON-RAMP

TOWN: **ANSONIA AND DERBY**

DRAWING TITLE: **UNITED ILLUMINATING CO. RELOCATION PLANS**

PROJECT NO. **36-179**

DRAWING NO. **UI-02**

SHEET NO. **07.03**

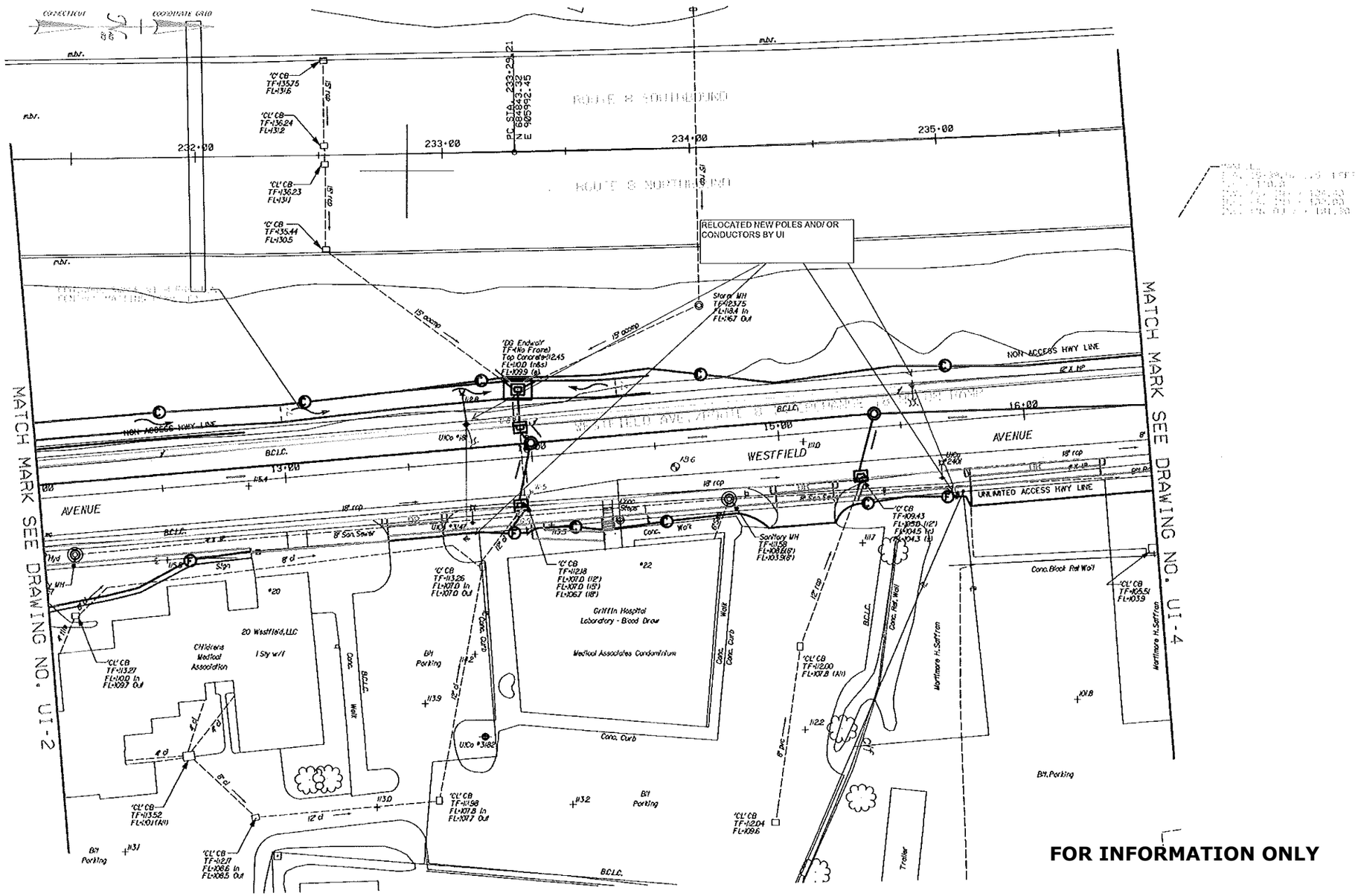

FOR INFORMATION ONLY

FINAL DESIGN REVIEW

REV.	DATE	REVISION DESCRIPTION	SHEET NO.

THE INFORMATION, INCLUDING ESTIMATED QUANTITIES OF WORK SHOWN ON THESE SHEETS IS BASED ON LIMITED INVESTIGATIONS BY THE STATE AND IS IN NO WAY REPRESENTED TO INDICATE THE CONDITIONS OF ROADS OR QUANTITIES OF WORK WHICH WILL BE ENCOUNTERED.

PLOTTED DATE/TIME

DESIGNED BY: T.A.F.F.

CHECKED BY: J.D.

SCALE IN FEET 0 20 40

SCALE 1"=20'

STATE OF CONNECTICUT
DEPARTMENT OF TRANSPORTATION

FILENAME= 8FTL601

SIGNATURE/BLOCK

PROJECT TITLE:
ROUTE 8
INTERCHANGE 18
NEW NORTHBOUND ON-RAMP

TOWN:
ANSONIA AND DERBY

DRAWING TITLE:
UNITED ILLUMINATING CO. RELOCATION PLANS

PROJECT NO. **36-179**

DRAWING NO. **UI-03**

SHEET NO. **07.04**

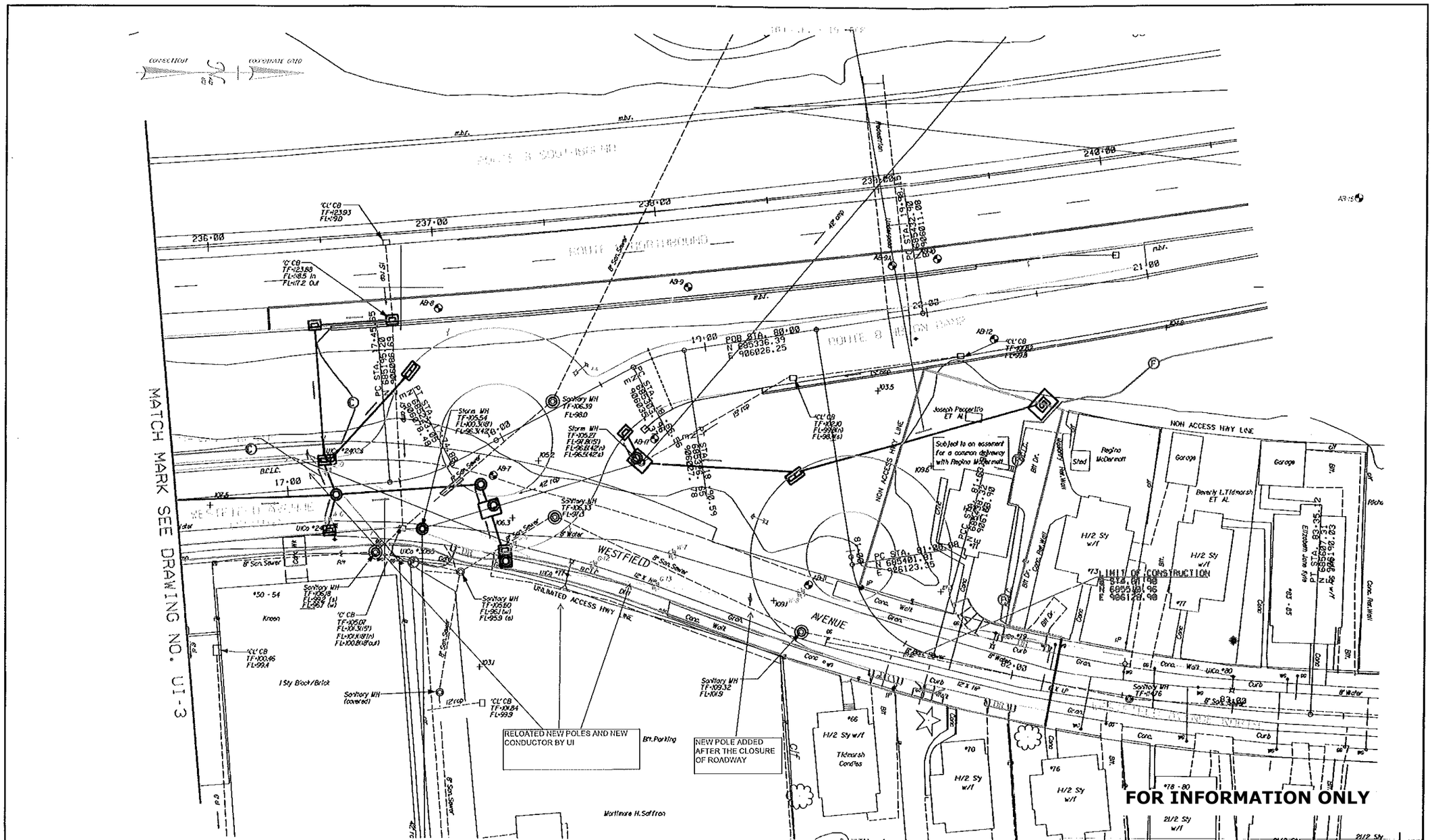

REV	DATE	REVISION DESCRIPTION	SHEET NO

THE INFORMATION, INCLUDING ESTIMATED QUANTITIES OF WORK, SHOWN ON THESE SHEETS IS BASED ON LIMITED INVESTIGATIONS BY THE STATE AND IS IN NO WAY WARRANTED TO INDICATE THE CONDITIONS OF ACTUAL QUANTITIES OF WORK WHICH WILL BE REQUIRED.

SCALE IN FEET
SCALE 1"=20'

STATE OF CONNECTICUT
DEPARTMENT OF TRANSPORTATION

PROJECT TITLE: ROUTE 8 INTERCHANGE 18 NEW NORTHBOUND ON-RAMP

TOWN: ANSONIA AND DERBY

DRAWING TITLE: UNITED ILLUMINATING CO. RELOCATION PLANS

PROJECT NO. 36-179
DRAWING NO. UI-04
SHEET NO. 07.05