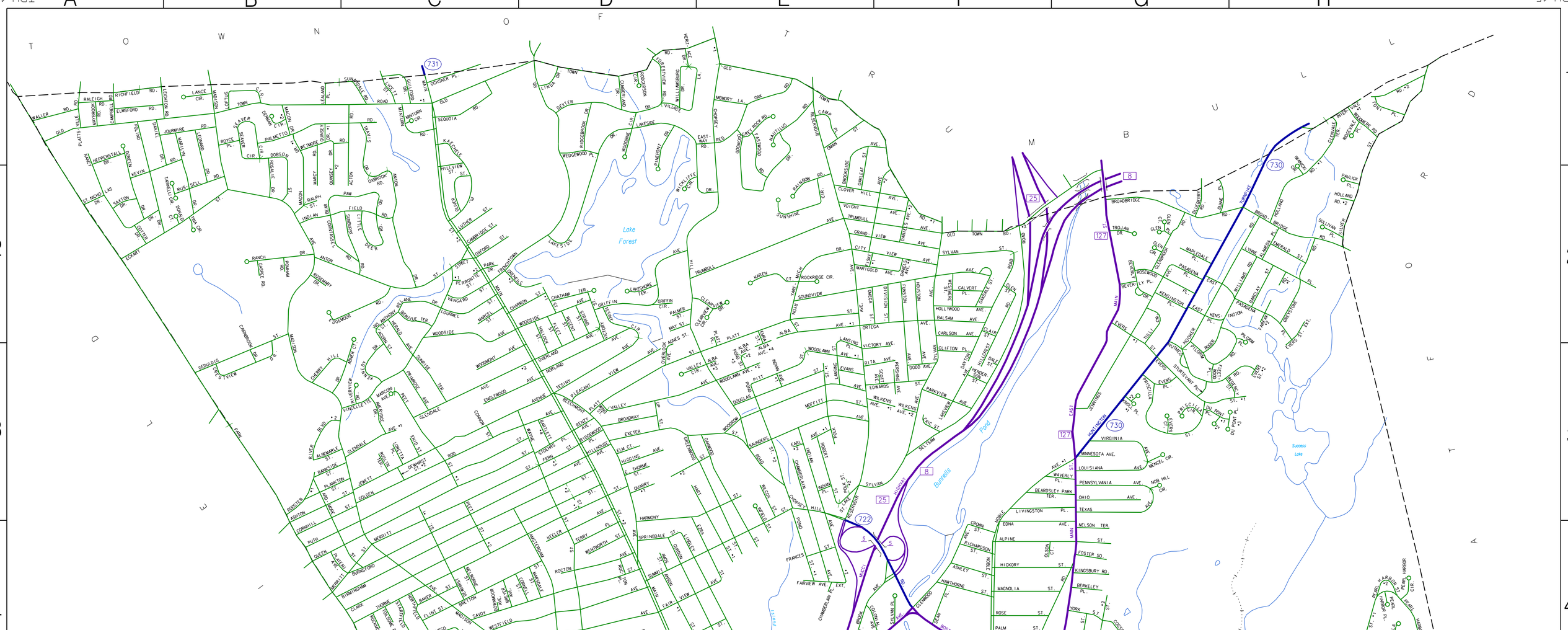

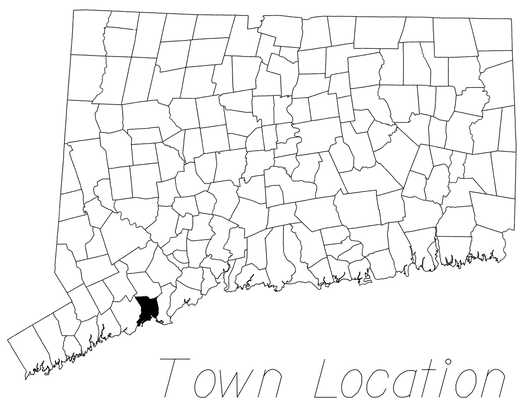

Town Location

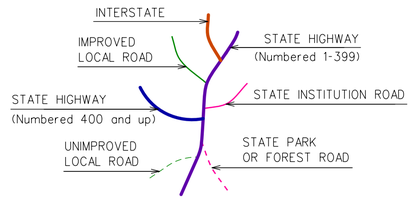

BRIDGEPORT

CONNECTICUT

PREPARED BY THE

CONNECTICUT DEPARTMENT OF TRANSPORTATION

IN COOPERATION WITH THE
U.S. DEPARTMENT OF TRANSPORTATION
FEDERAL HIGHWAY ADMINISTRATION

SCALE

1000 0 1000 2000 3000 FEET

METRIC SCALE

300m 0 300m 600m 900m

ACCEPTED AS OF DEC. 31, 2015

This map, developed for internal ConnDOT use, is a cartographic rendering of DOT roadway records. It should not be referenced or incorporated in any manner in any legal document or proceedings.