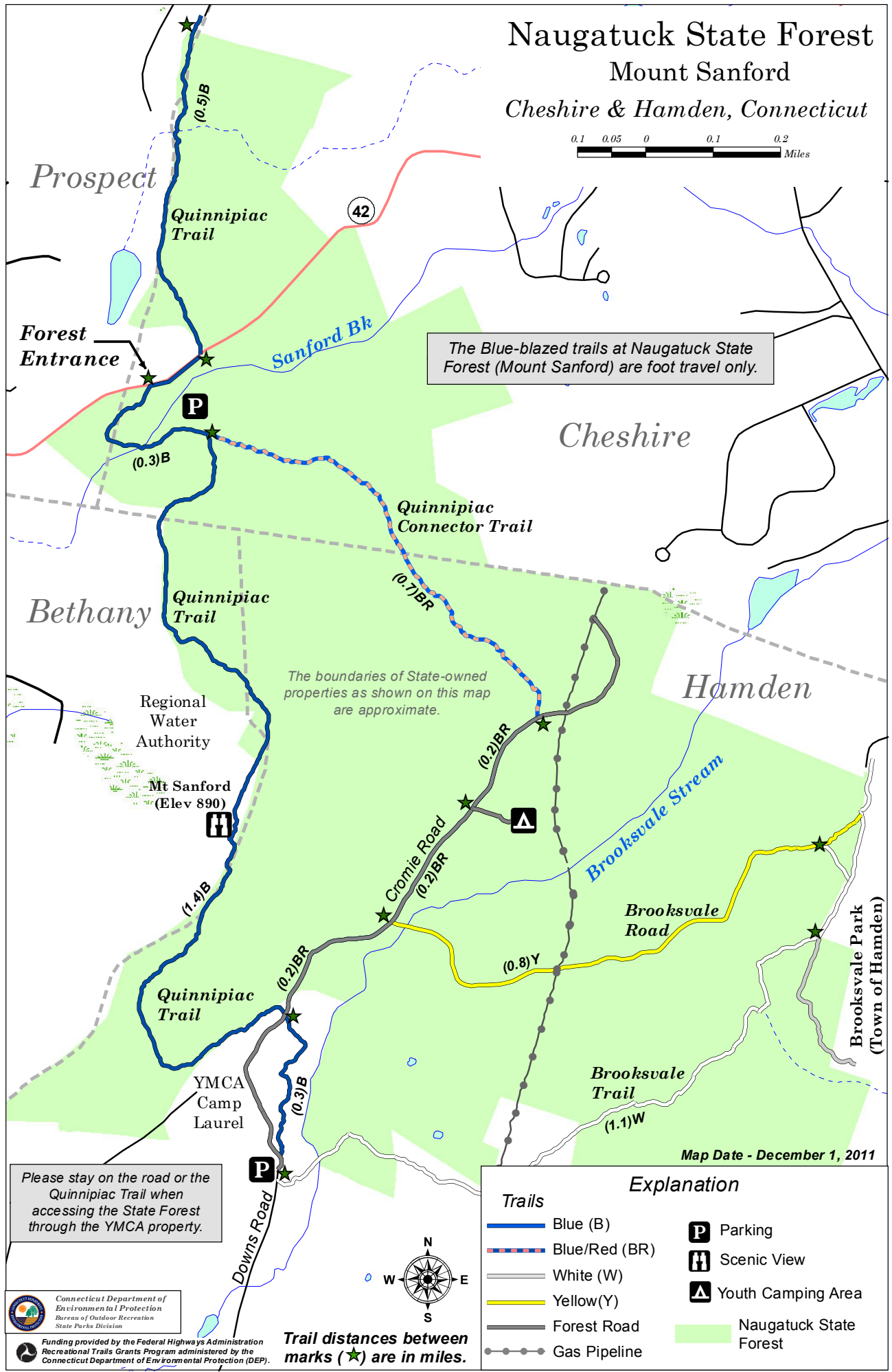


Naugatuck State Forest Mount Sanford Cheshire & Hamden, Connecticut



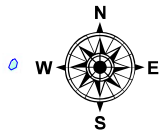
The Blue-blazed trails at Naugatuck State Forest (Mount Sanford) are foot travel only.

The boundaries of State-owned properties as shown on this map are approximate.

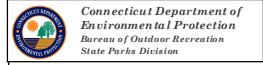
Please stay on the road or the Quinnipiac Trail when accessing the State Forest through the YMCA property.

Map Date - December 1, 2011

Trails		Explanation	
	Blue (B)		Parking
	Blue/Red (BR)		Scenic View
	White (W)		Youth Camping Area
	Yellow (Y)		Naugatuck State Forest
	Forest Road		
	Gas Pipeline		



Trail distances between marks (★) are in miles.



Funding provided by the Federal Highways Administration Recreational Trails Grants Program administered by the Connecticut Department of Environmental Protection (DEP).