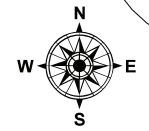
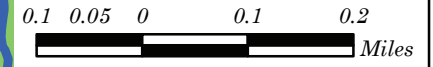


Chatfield Hollow State Park

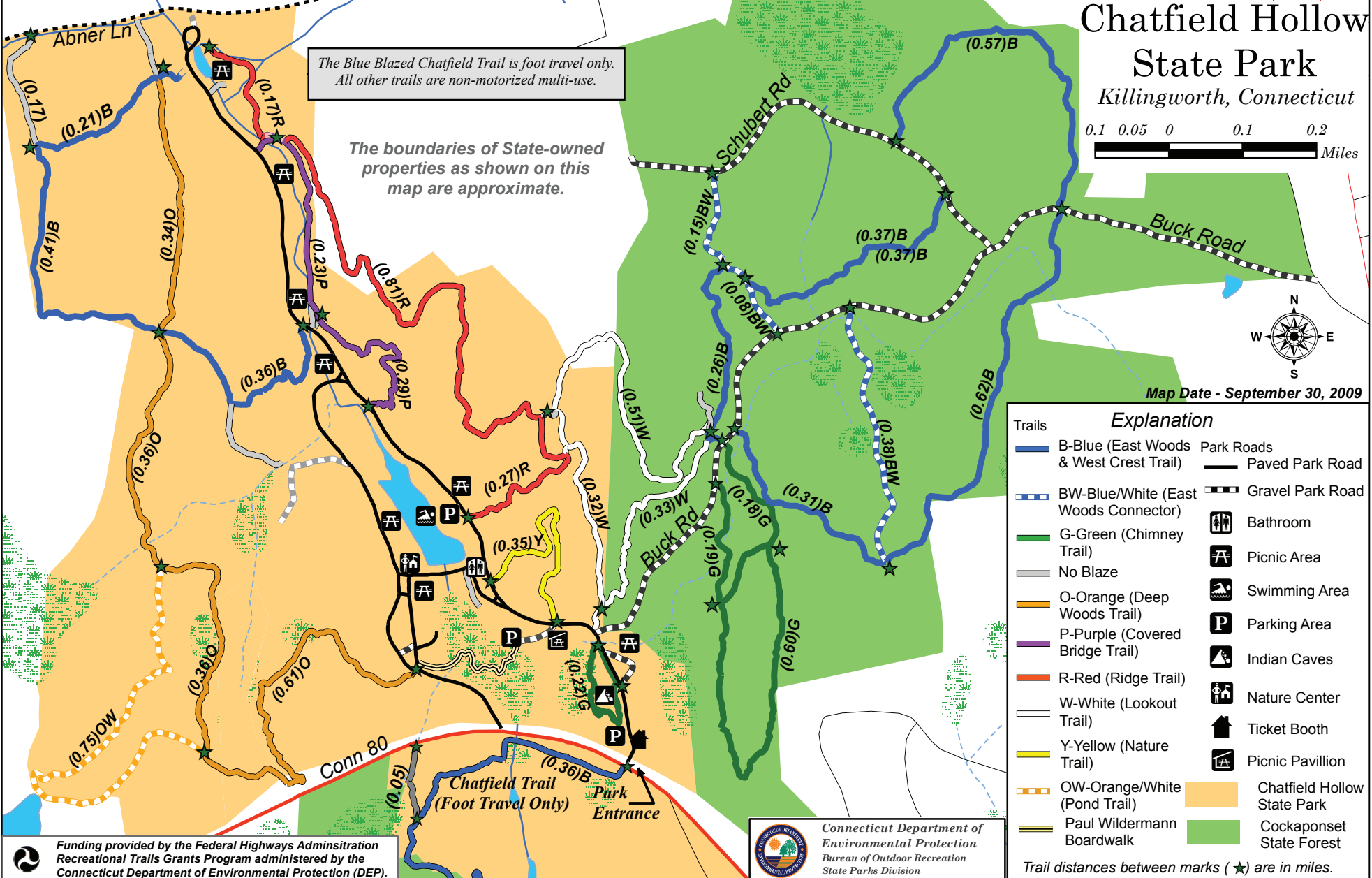
Killingworth, Connecticut



Map Date - September 30, 2009

The Blue Blazed Chatfield Trail is foot travel only.
All other trails are non-motorized multi-use.

The boundaries of State-owned properties as shown on this map are approximate.



Trails		Explanation	
	B-Blue (East Woods & West Crest Trail)		Paved Park Road
	BW-Blue/White (East Woods Connector)		Gravel Park Road
	G-Green (Chimney Trail)		Bathroom
	No Blaze		Picnic Area
	O-Orange (Deep Woods Trail)		Swimming Area
	P-Purple (Covered Bridge Trail)		Parking Area
	R-Red (Ridge Trail)		Indian Caves
	W-White (Lookout Trail)		Nature Center
	Y-Yellow (Nature Trail)		Ticket Booth
	OW-Orange/White (Pond Trail)		Picnic Pavillion
	Paul Wildermann Boardwalk		Chatfield Hollow State Park
			Cockaponset State Forest

Trail distances between marks (★) are in miles.

Funding provided by the Federal Highways Administration Recreational Trails Grants Program administered by the Connecticut Department of Environmental Protection (DEP).

Connecticut Department of Environmental Protection
Bureau of Outdoor Recreation
State Parks Division