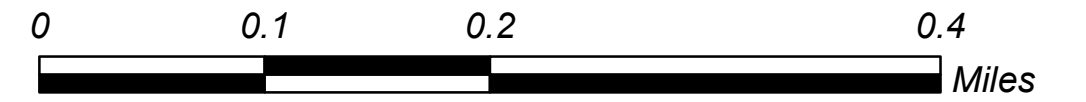
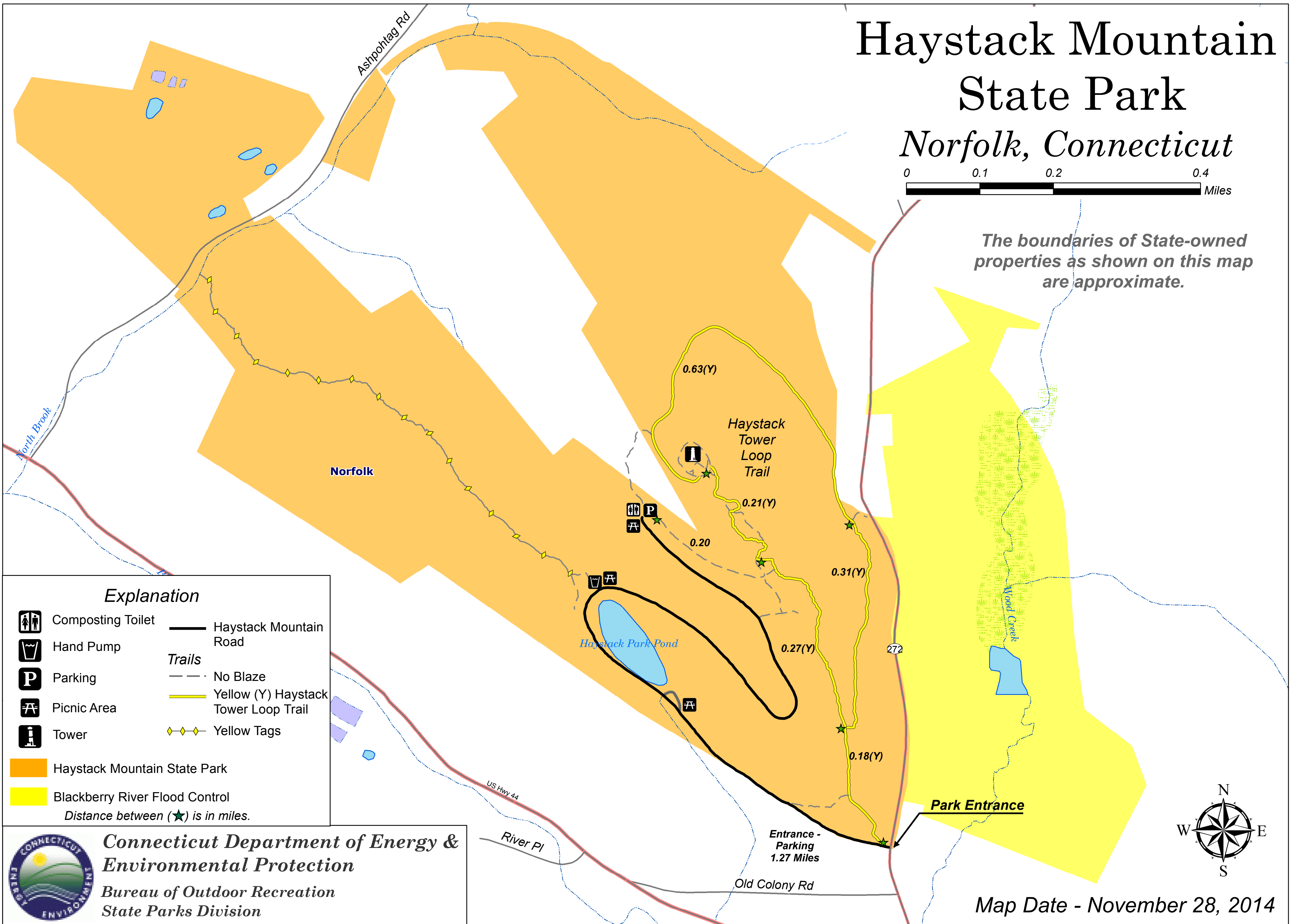


Haystack Mountain State Park

Norfolk, Connecticut



The boundaries of State-owned properties as shown on this map are approximate.



Explanation

- | | | | |
|--|-------------------|--|--------------------------------------|
| | Composting Toilet | | Haystack Mountain Road |
| | Hand Pump | | No Blaze |
| | Parking | | Yellow (Y) Haystack Tower Loop Trail |
| | Picnic Area | | Yellow Tags |
| | Tower | | |


- Haystack Mountain State Park
- Blackberry River Flood Control

Distance between (★) is in miles.



Connecticut Department of Energy & Environmental Protection

Bureau of Outdoor Recreation
State Parks Division



Map Date - November 28, 2014