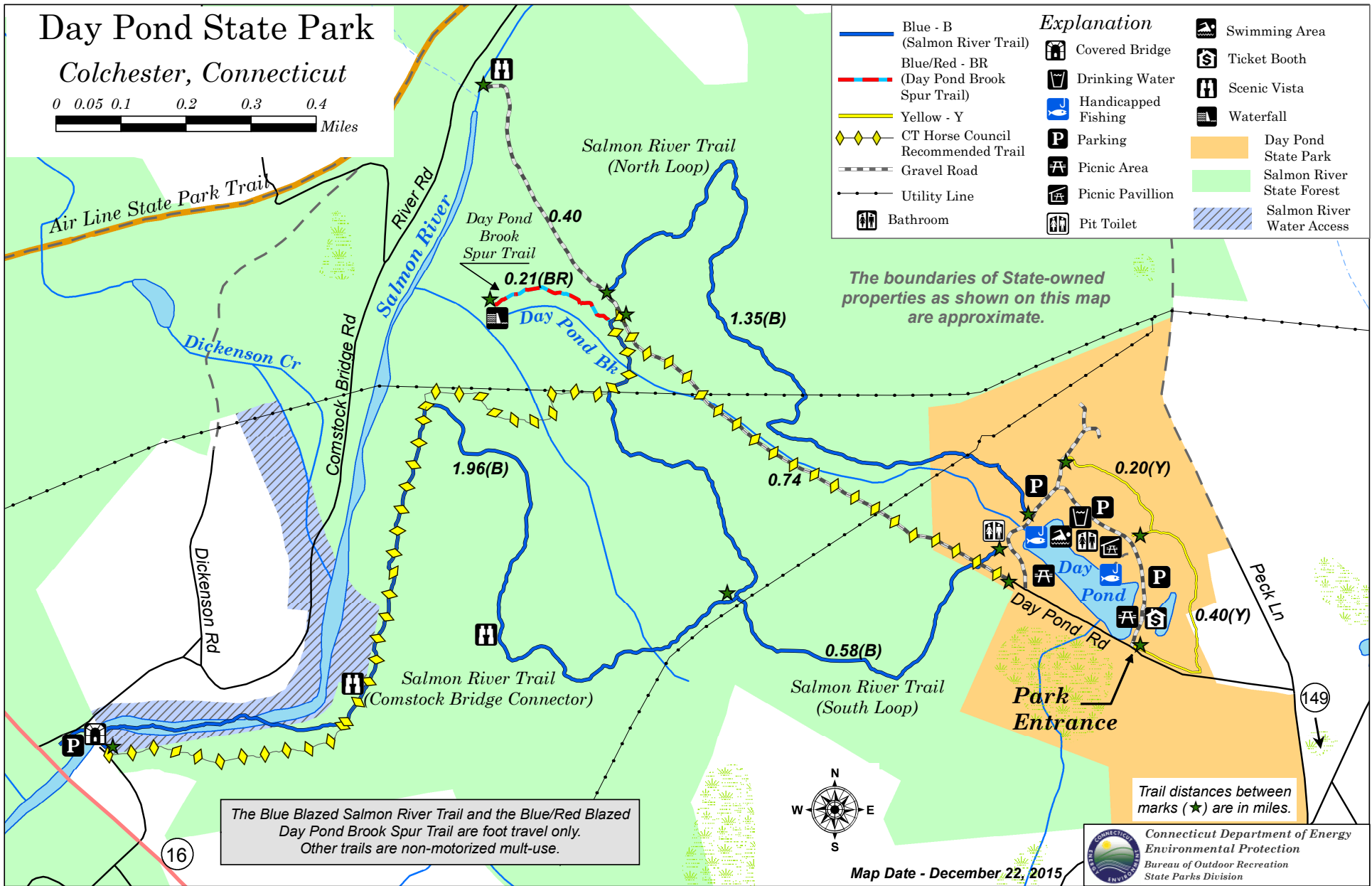
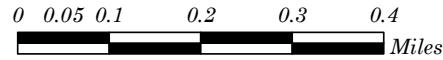


# Day Pond State Park


Colchester, Connecticut



Explanation	
Blue - B (Salmon River Trail)	Swimming Area
Blue/Red - BR (Day Pond Brook Spur Trail)	Ticket Booth
Yellow - Y	Drinking Water
CT Horse Council Recommended Trail	Handicapped Fishing
Gravel Road	Parking
Utility Line	Picnic Area
Bathroom	Picnic Pavillion
Pit Toilet	Waterfall
	Day Pond State Park
	Salmon River State Forest
	Salmon River Water Access

The boundaries of State-owned properties as shown on this map are approximate.

The Blue Blazed Salmon River Trail and the Blue/Red Blazed Day Pond Brook Spur Trail are foot travel only. Other trails are non-motorized multi-use.



Trail distances between marks (★) are in miles.

Map Date - December 22, 2015

