DEEP Centennial SoJourn

Farm River State Park, East Haven
Silver Sands State Park, Milford

Day 9 - Map 1 of 5

0.5 0.25 0 0.5 1 Miles

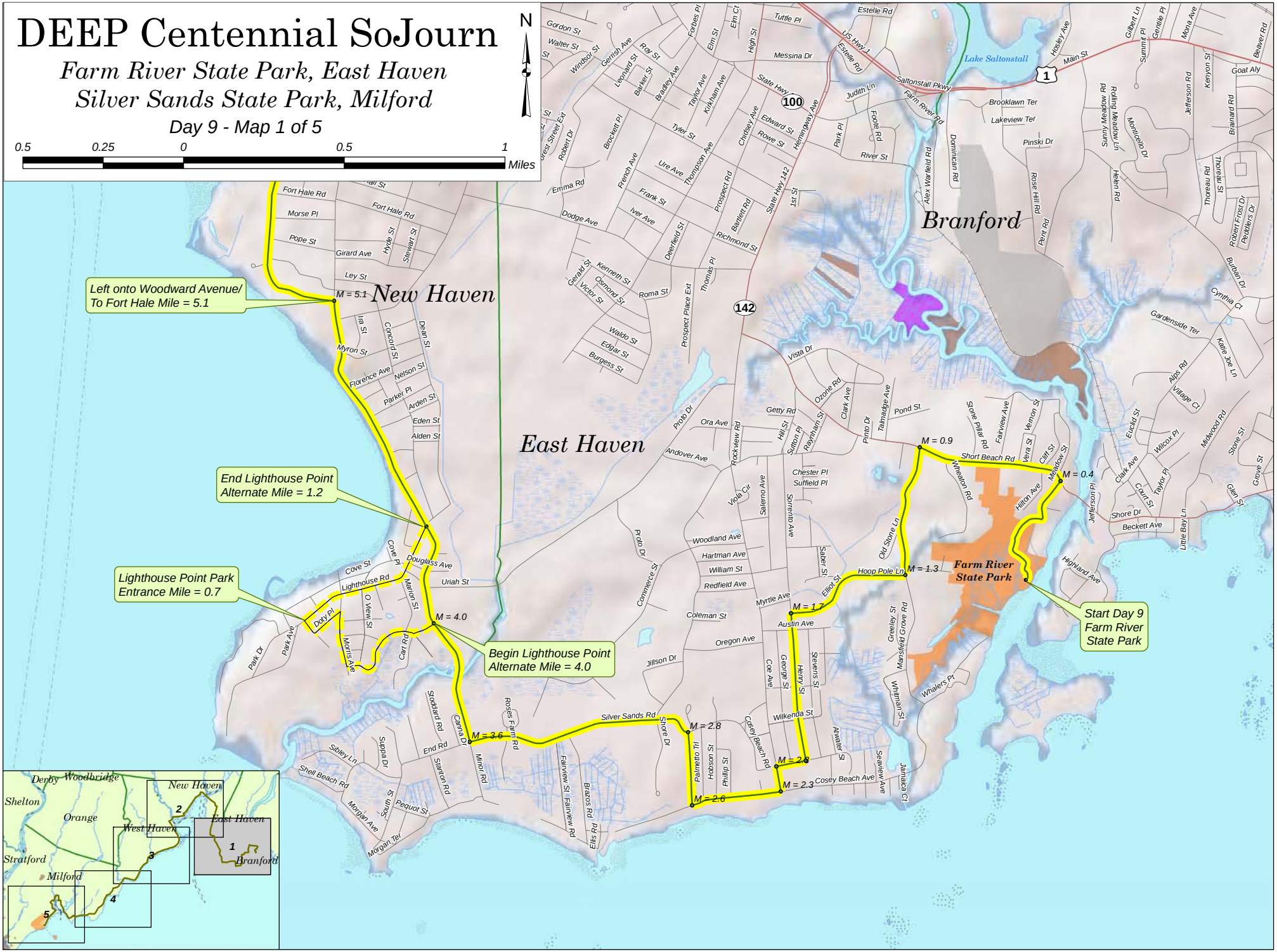
N
Branford
New Haven
East Haven
Lake Saltonstall
Farm River State Park
Left onto Woodward Avenue/ To Fort Hale Mile = 5.1
M = 5.1
End Lighthouse Point Alternate Mile = 1.2
Lighthouse Point Park Entrance Mile = 0.7
M = 4.0
Begin Lighthouse Point Alternate Mile = 4.0
M = 3.6
M = 2.8
M = 2.6
M = 2.3
M = 2.8
M = 1.7
M = 1.3
M = 0.9
M = 0.4
Start Day 9 Farm River State Park
Silver Sands Rd
Cosey Beach Ave
Hoop Pole Ln
Short Beach Rd
Lighthouse Rd
Douglass Ave
Uriah St
Fort Hale Rd
Morse Pl
Pope St
Girard Ave
Ley St
Myron St
Florence Ave
Nelson St
Parker Pl
Arden St
Eden St
Alden St
Dean St
Concord St
Hyde St
Stewart St
Cove St
Cove Pl
Marion St
O View St
Morris Ave
Cart Rd
Doty Pl
Park Ave
Park Dr
Stoddard Rd
Canna Dr
Roses Farm Rd
End Rd
Stanton Rd
Minor Rd
Suppa Dr
Sibley Ln
Shell Beach Rd
Morgan Ave
Morgan Ter
South St
Pequot St
Fairview St
Fairview Rd
Brazos Rd
Ellis Rd
Shore Dr
Palmetto Trl
Hobson St
Phillip St
Jillson Dr
Commerce St
Coleman St
Oregon Ave
Austin Ave
Myrtle Ave
Wilkenda St
Coe Ave
George St
Henry St
Stevens St
Cosey Beach Rd
Alwater St
Seaview Ave
Jamaica Ct
Whaler's Pt
Whitman St
Mansfield Grove Rd
Greeley St
Woodland Ave
Hartman Ave
William St
Redfield Ave
Elliot St
Saber St
Old Stone Ln
Wheaton Rd
Meadow St
Cliff St
Vera St
Vernon St
Fairview Ave
Stone Pillar Rd
Hillton Ave
Jefferson Pl
Shore Dr
Beckett Ave
Highland Ave
Clark Ave
Court St
Taylor Pl
Euclid St
Wilcox Pl
Little Bay Ln
Clay St
Grove St
Stone St
Midwood Rd
Alois Rd
Village Ct
Katie Joe Ln
Gardenside Ter
Cynthia Ct
Burham Dr
Robert Frost Dr
Peddlers Dr
Thoreau Rd
Thoreau St
Brainard Rd
Jefferson Rd
Kenyon St
Goat Aly
Beaver Rd
Mona Ave
Gentile Pl
Summit Pl
Gilbert Ln
Hosley Ave
Main St
Saltonstall Pkwy
Farm River Rd
Brooklawn Ter
Lakeview Ter
Pinski Dr
Sunny Meadow Rd
Rolling Meadow Ln
Monticello Dr
Helen Rd
Rose Hill Rd
Pent Rd
Alex Warfield Rd
Dominican Rd
Fowle Rd
Judith Ln
Park Pl
River St
Estelle Rd
US Hwy 1
Tuttle Pl
Messina Dr
State Hwy 100
Edward St
Rowe St
Hemingway Ave
Chidsey Ave
Tyler St
Kirkham Ave
Taylor Ave
Bradley Ave
Barker St
Leonard St
Gernish Ave
Roy St
Forbes Pl
Elm St
Elm Ct
High St
Windsor St
Walter St
Gordon St
Brockett Pl
Robert Dr
Emma Rd
French Ave
Ure Ave
Thompson Ave
Frank St
Iver Ave
Dodge Ave
Prospect Rd
Barnett Rd
Richmond St
State Hwy 142
1st St
Deerfield St
Thomas Pl
Prospect Place Ext
Roma St
Gerald St
Kenneth St
Osmond St
Victor St
Waldo St
Edgar St
Burgess St
Vista Dr
Ozone Rd
Clark Ave
Talmadge Ave
Pinto Dr
Pond St
Getty Rd
Rockview Rd
Hill St
Sutton Pl
Rainham St
Ora Ave
Andover Ave
Proto Dr
Viola Cir
Salerno Ave
Sorrento Ave
Chester Pl
Suffield Pl
Prospect Ave
Ridge Rd
Sunset Ln
Lake Ln
Cedar St
Pine St
Hillside Ave
Cedar Ln
Pine Ln
Lake Ln
Sunset Ln
Ridge Rd
Prospect Ave
Hillside Ave
Cedar St
Pine St

DEEP Centennial SoJourn

Farm River State Park, East Haven
Silver Sands State Park, Milford

Day 9 - Map 2 of 5

0.5 0.25 0 0.5 1 Miles

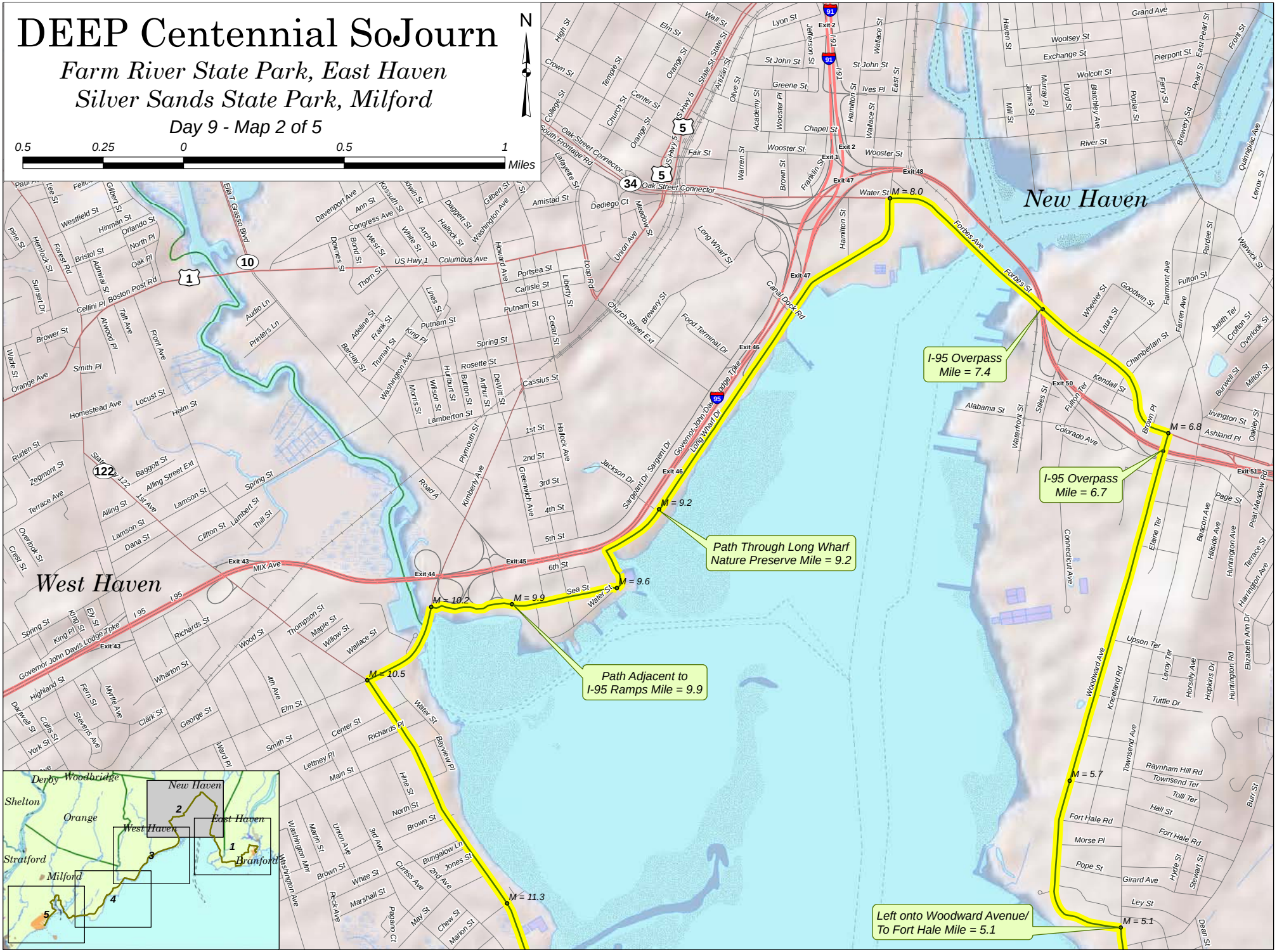

DEEP Centennial SoJourn

Farm River State Park, East Haven
Silver Sands State Park, Milford

Day 9 - Map 3 of 5

0.5 0.25 0 0.5 1 Miles

N

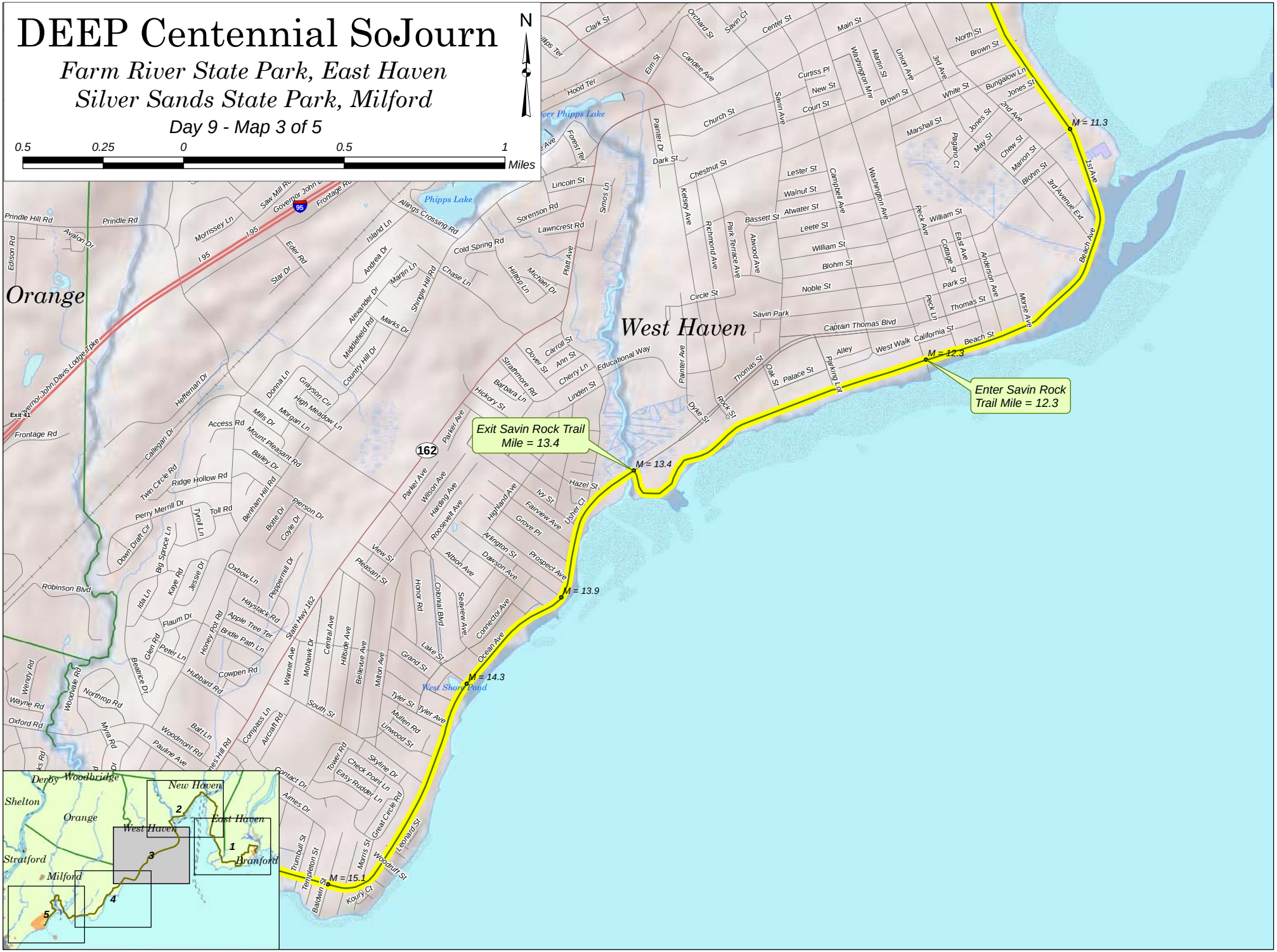

DEEP Centennial SoJourn

Farm River State Park, East Haven
Silver Sands State Park, Milford

Day 9 - Map 4 of 5

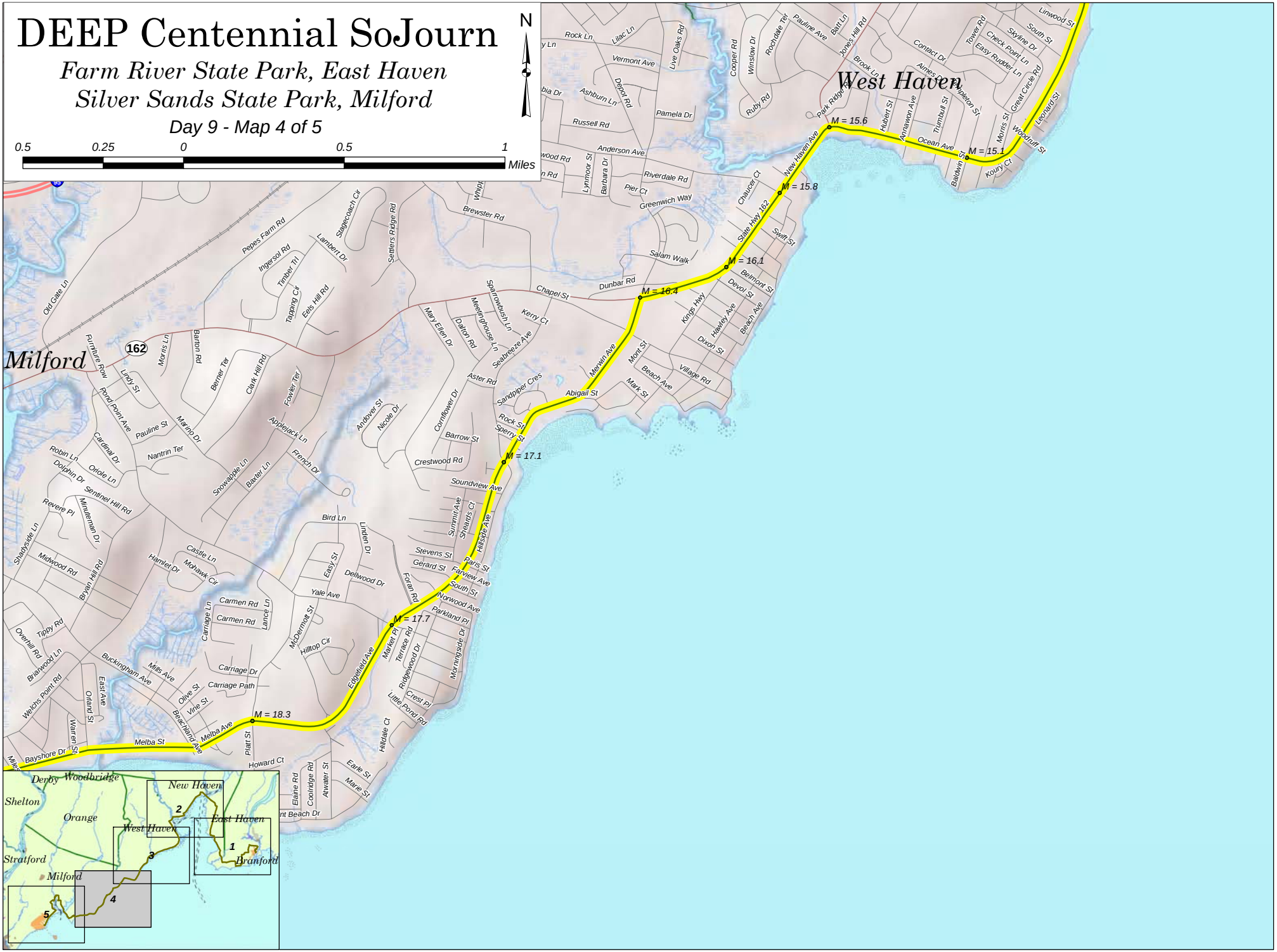

DEEP Centennial SoJourn

Farm River State Park, East Haven
Silver Sands State Park, Milford

Day 9 - Map 5 of 5
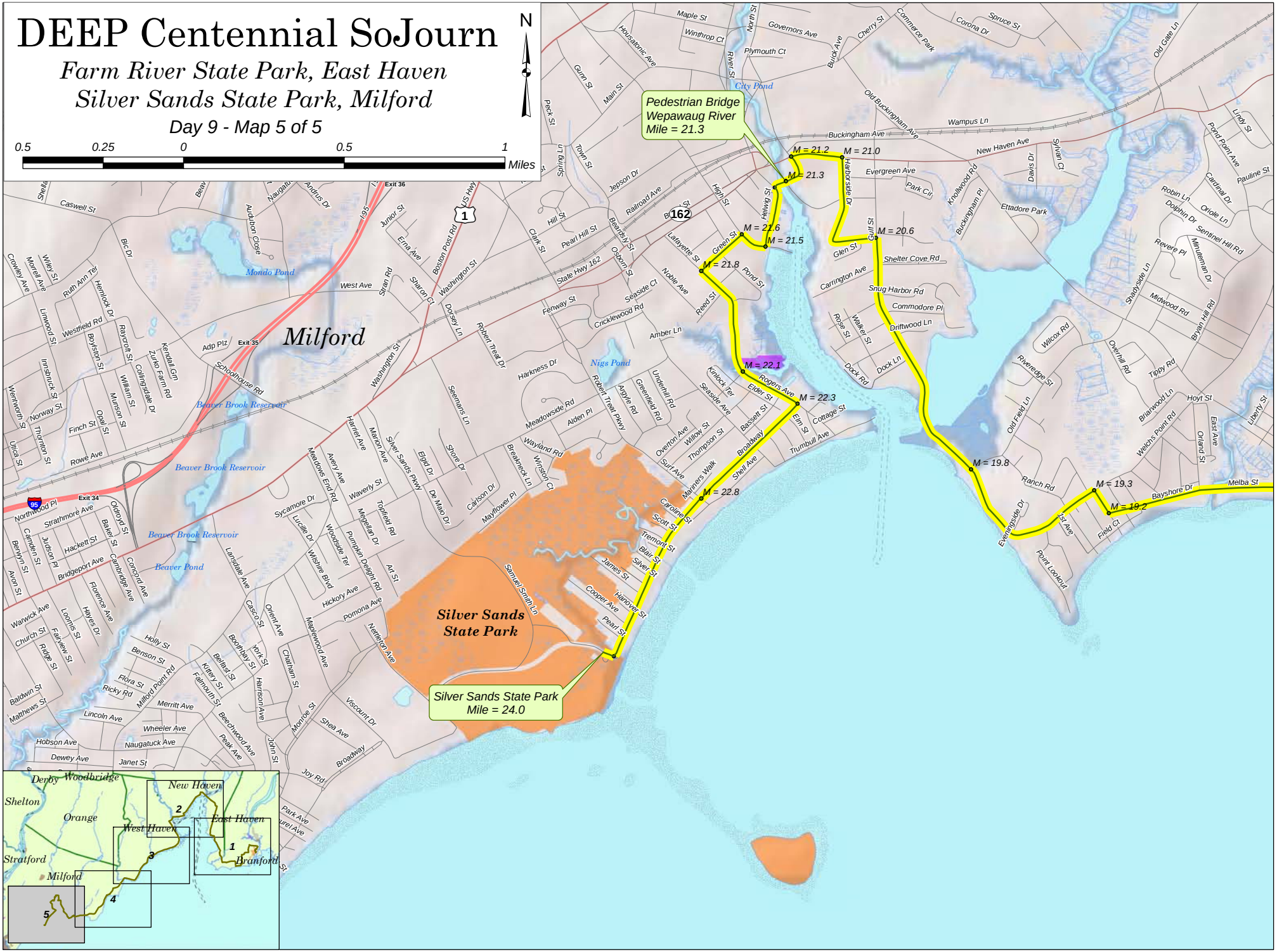
0.5 0.25 0 0.5 1 Miles