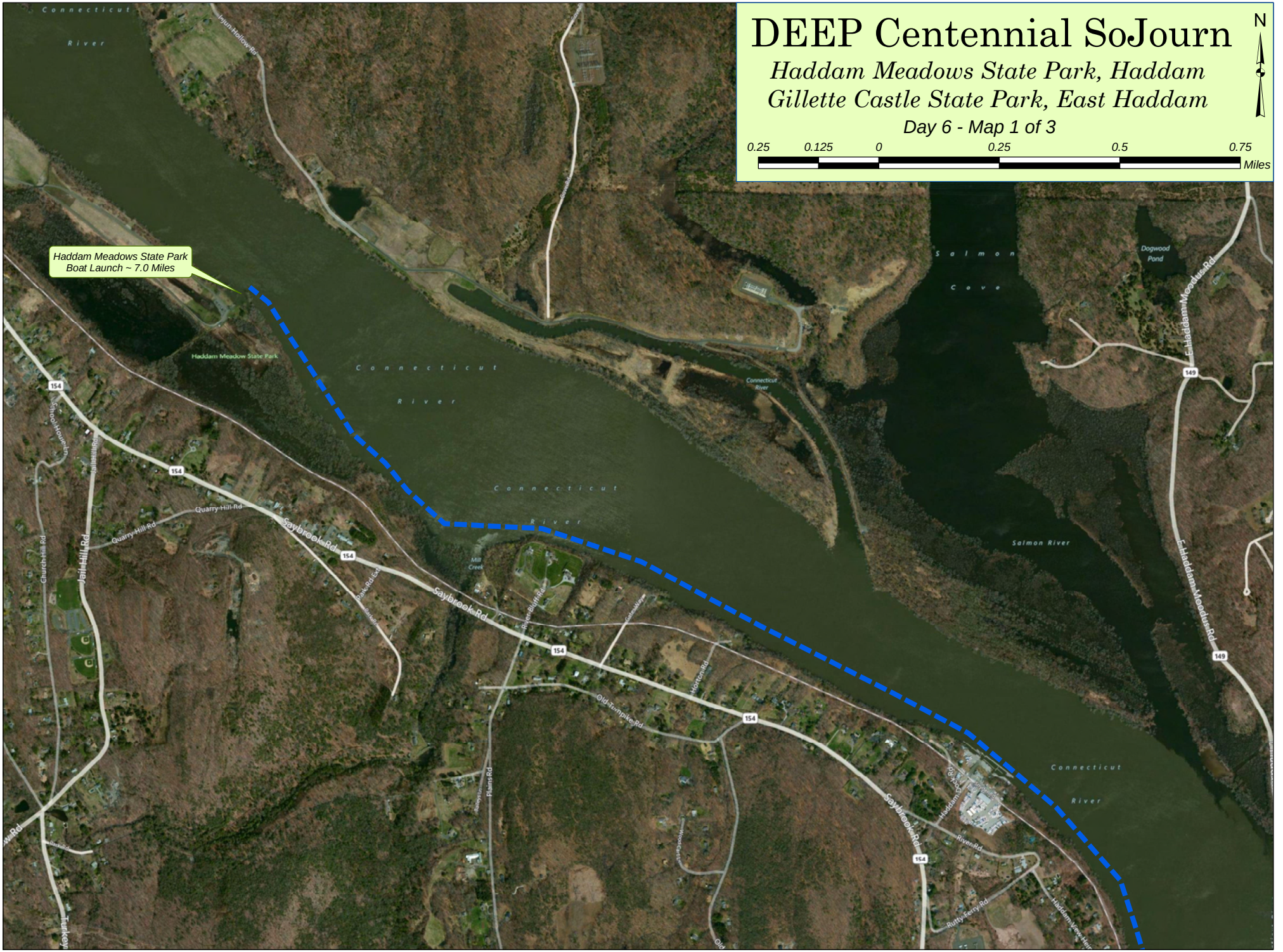
DEEP Centennial SoJourn
Haddam Meadows State Park, Haddam
Gillette Castle State Park, East Haddam
Day 6 - Map 1 of 3
N
0.25 0.125 0 0.25 0.5 0.75
Miles
Haddam Meadows State Park
Boat Launch ~ 7.0 Miles
Connecticut River
Salmon Cove
Salmon River
Dogwood Pond
Haddam Meadow State Park
Saybrook Rd
Quarry Hill Rd
Jail Hill Rd
Church Hill Rd
School House Ln
Old Turnpike Rd
River Rd
Ruffy Ferry Rd
Plains Rd
Mill Creek
E Haddam Meadows Rd
154
149

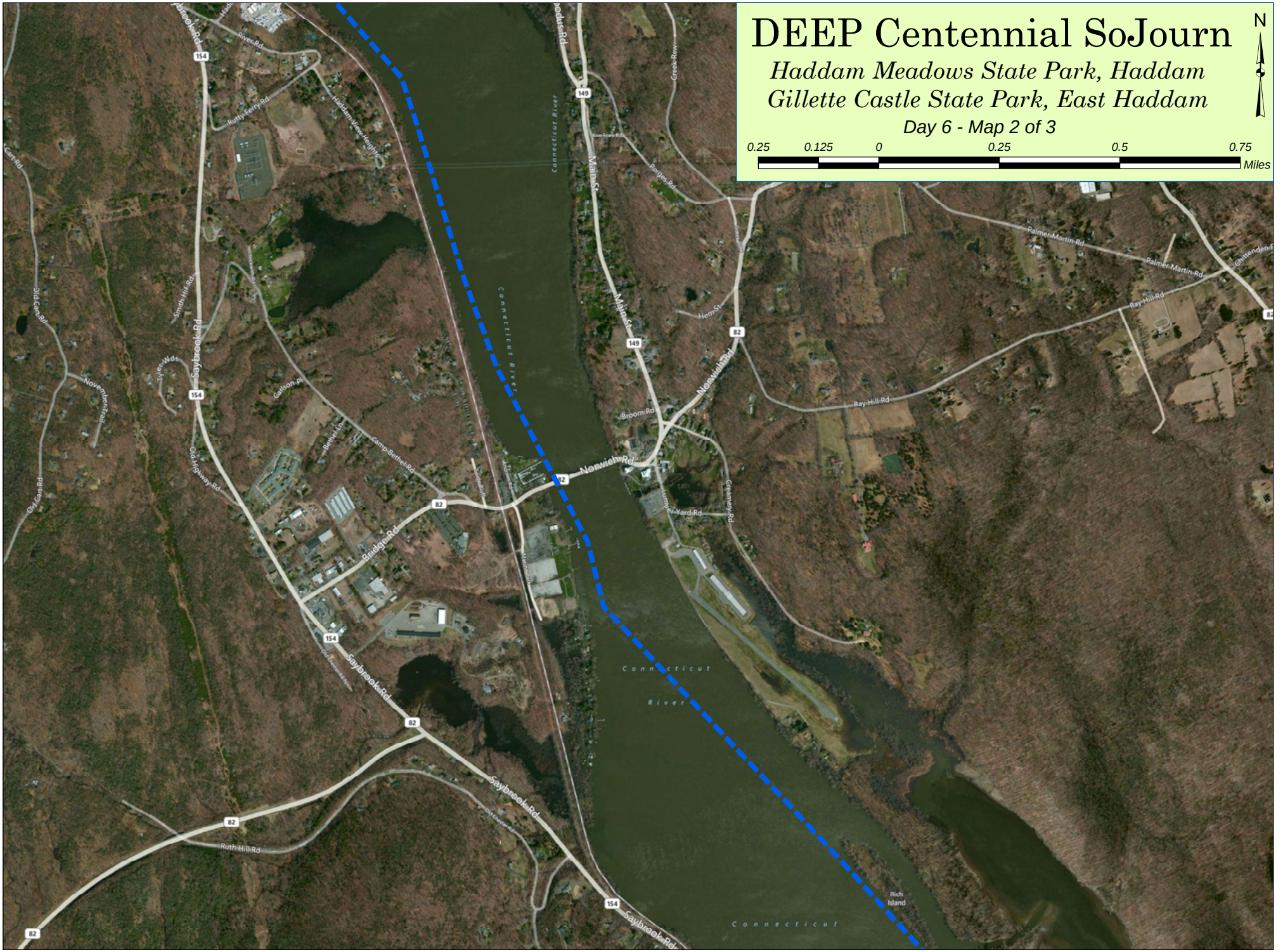
DEEP Centennial SoJourn
Haddam Meadows State Park, Haddam
Gillette Castle State Park, East Haddam
Day 6 - Map 2 of 3
0.25 0.125 0 0.25 0.5 0.75
Miles
N
Connecticut River
Main St
Norwich Rd
Saybrook Rd
Bridge Rd
Ray Hill Rd
Palmer Martin Rd
Ruth Hill Rd
Broom Rd
Hem St
Porges Rd
Greamery Rd
Lumber Yard Rd
Camp Bethel Rd
Old Highway Rd
Smith Hill Rd
Rutty Ferry Rd
River Rd
Haddam View Heights
Old Cart Rd
Rich Island
154
149
82

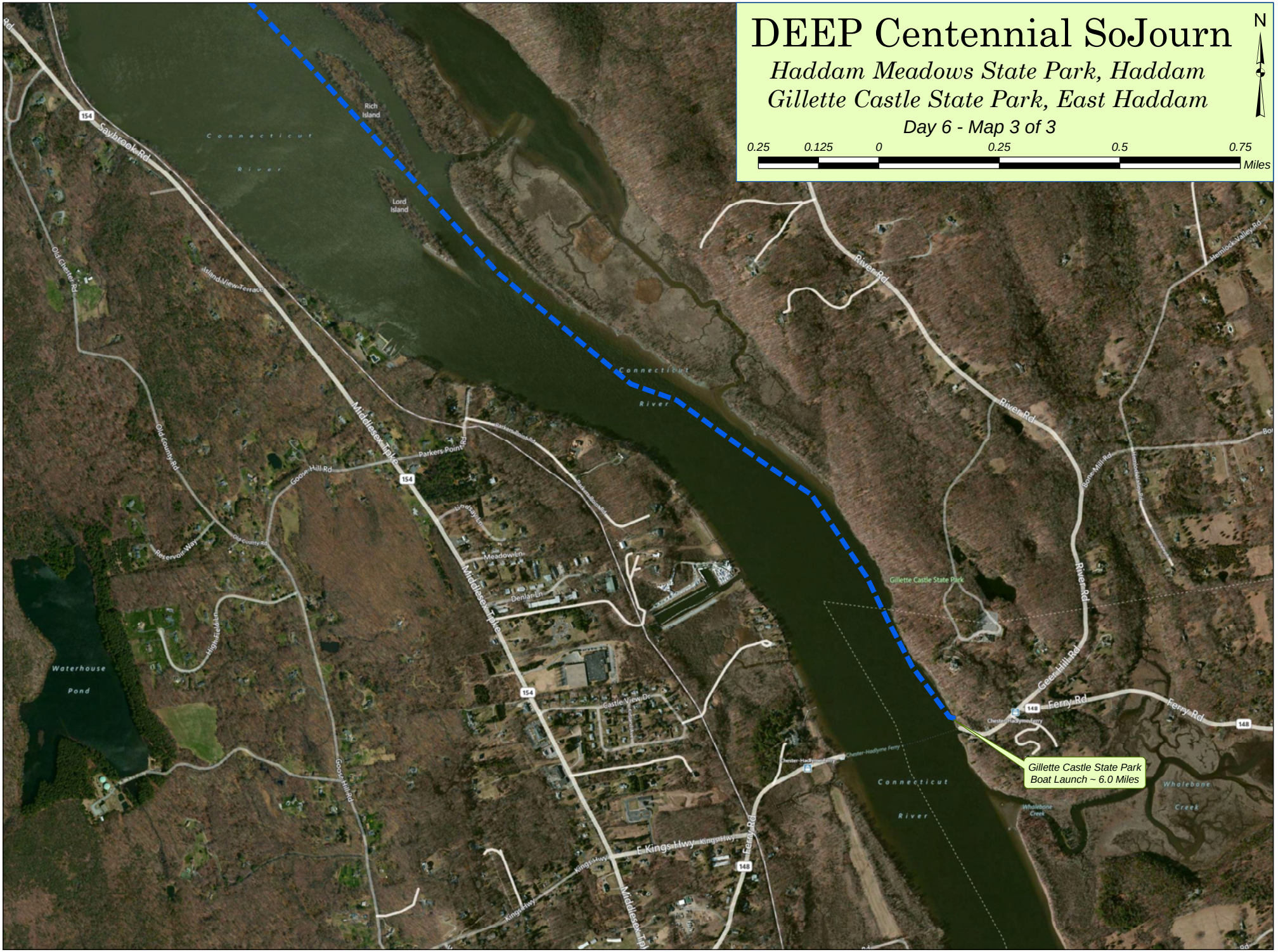
DEEP Centennial SoJourn
Haddam Meadows State Park, Haddam
Gillette Castle State Park, East Haddam
Day 6 - Map 3 of 3
N
0.25 0.125 0 0.25 0.5 0.75
Miles
Gillette Castle State Park
Boat Launch ~ 6.0 Miles
Connecticut River
Rich Island
Lord Island
Waterhouse Pond
Saybrook Rd
Middlesex Turnpike
Parkers Point Rd
Goose Hill Rd
River Rd
Ferry Rd
E Kings Hwy
Old Chester Rd
Old County Rd
Island View Terrace
Reservoir Way
Meadowlin
Denlan Ln
Castle View Dr
Gillette Castle State Park
Chester-Hadlyme Ferry
Whalebone Creek
Boss Mill Rd
Hemlock Valley Rd
154
148