



LOCATION MAP

TAX ASSESSORS ID #05-2706

ZONE: R - 12

PERMITTING AGENT
 JAMES J. BAJEK, LLC
 36 POTTER ROAD
 WILTON, NEW HAMPSHIRE 03086
 PHONE 603-654-5350
 JJBAJEK@COMCAST.NET

1 inch = 600 ft.



LOCUS MAP
 12 PERKELY LA
 PREPARED FOR

MARK A. MARACHE
MARTI BURKE MARACHE

GREENWICH, CONNECTICUT

SCALE: 1" = 600 FT.

AUGUST 1, 2014

REVISED: MAY 6, 2015

WILLIAM W. SEYMOUR & ASSOCIATES, P.C.

LAND SURVEYORS ~ ZONING & LAND USE CONSULTANTS

170 NOROTON AVENUE ~ 203-655-3331 ~ DARIEN, CONN. ©

SEE SHEET 5 OF 6 FOR DATUM CONVERSION



N / F
WILLIAM R. DEAN
9 PALMER LANE
ASSESSORS ID #05-2908

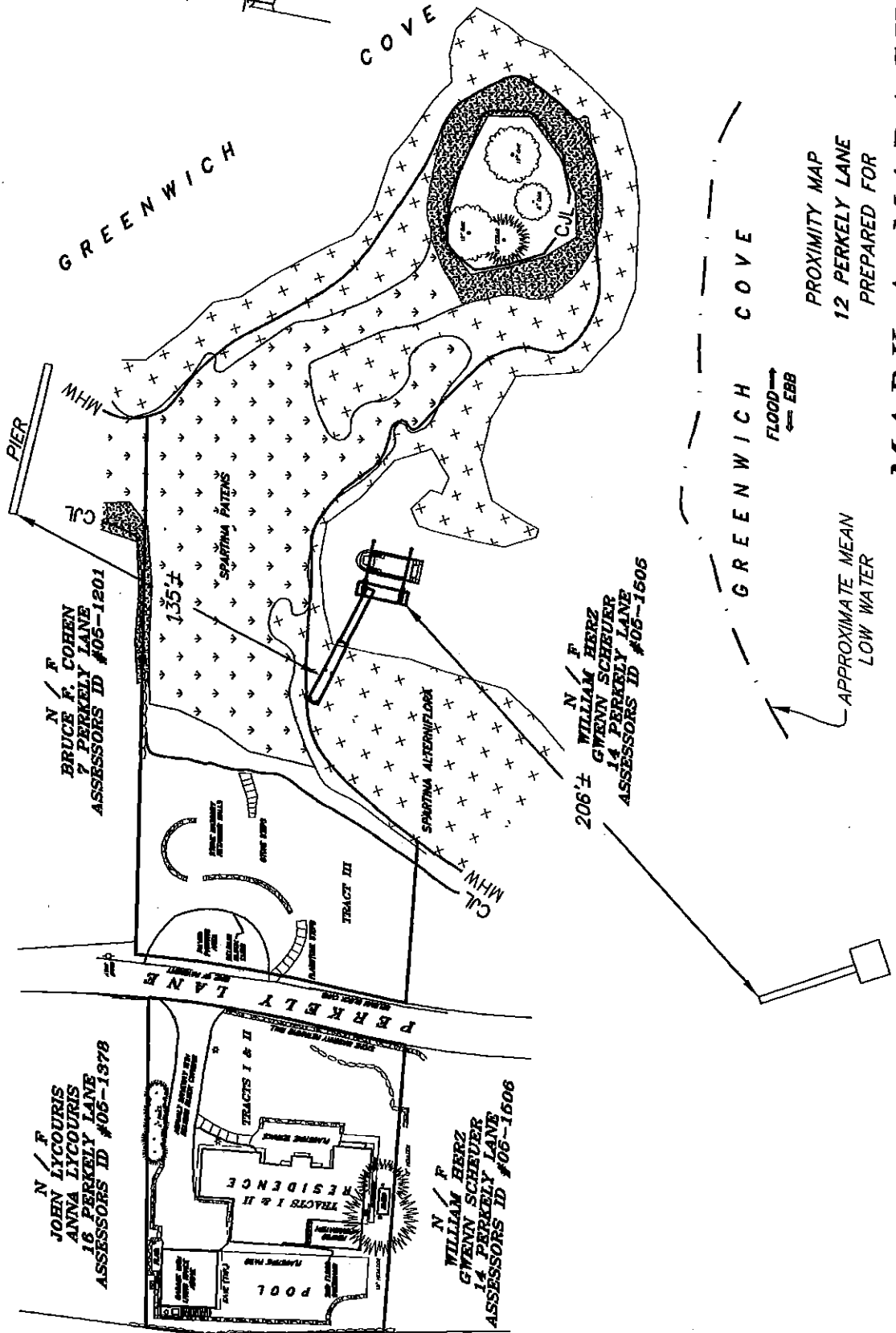
N / F
CHRISTIAN DAHLBERG
11 PALMER LANE
ASSESSORS ID #05-2908

N / F
JOHN LYCOURIS
ANNA LYCOURIS
16 PERKELY LANE
ASSESSORS ID #06-1378

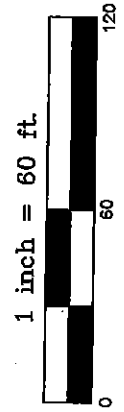
N / F
WILLIAM HERZ
GWENN SCHEUER
14 PERKELY LANE
ASSESSORS ID #06-1506

N / F
BRUCE F. COHEN
7 PERKELY LANE
ASSESSORS ID #05-1201

N / F
WILLIAM HERZ
GWENN SCHEUER
14 PERKELY LANE
ASSESSORS ID #06-1506



DATUM: MEAN LOW WATER
COASTAL JURISDICTION LINE - ELEV. 9.5
MEAN HIGH WATER - ELEV. 7.2
MEAN LOW WATER - ELEV. 0.0



PROXIMITY MAP
12 PERKELY LANE
PREPARED FOR

MARK A. MARARACHE MARTI BURKE MARARACHE

GREENWICH, CONNECTICUT

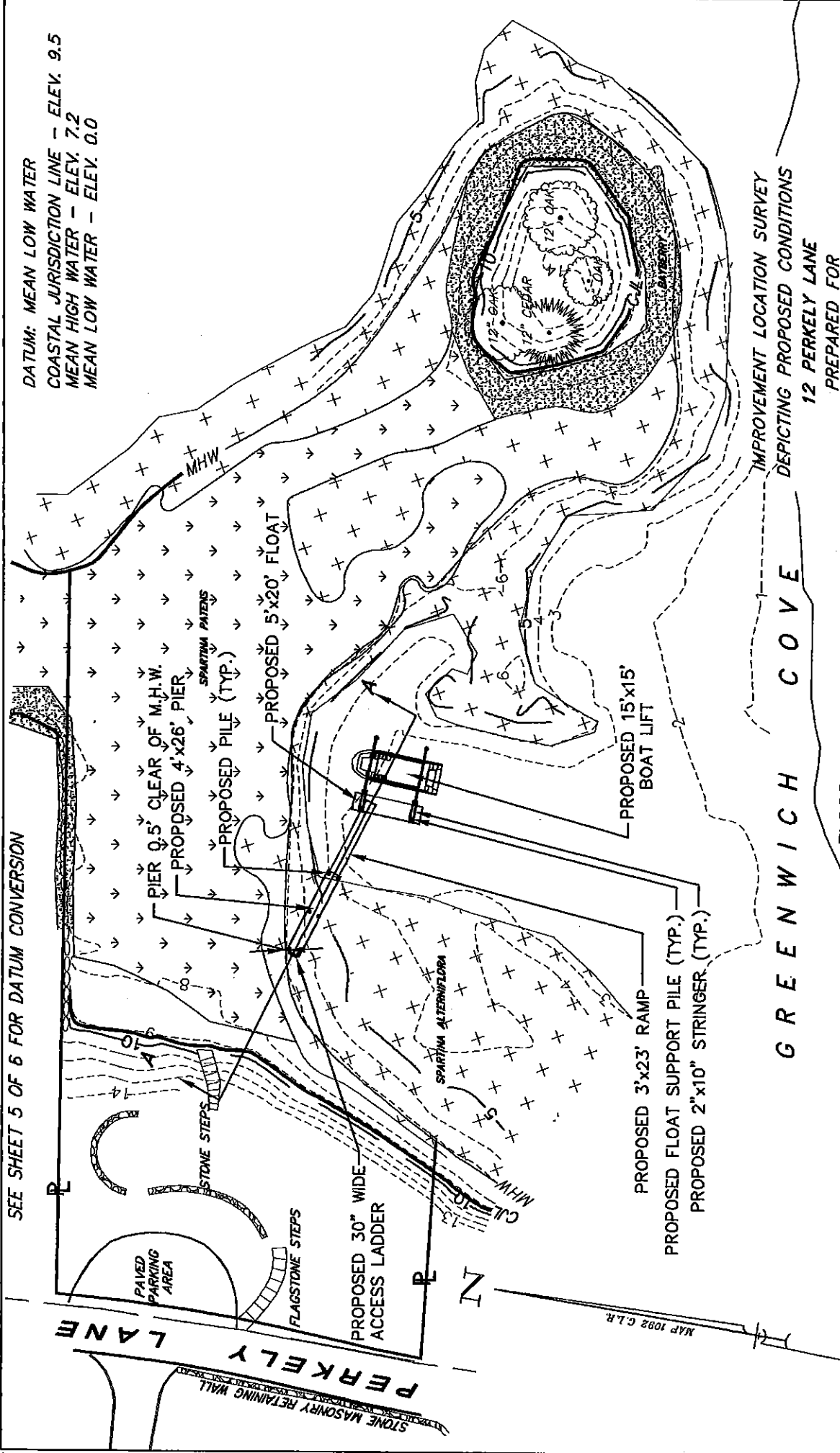
SCALE: 1" = 60 FT. AUGUST 1, 2014

REVISED: MAY 6, 2015

WILLIAM W. SEYMOUR & ASSOCIATES, P.C.
LAND SURVEYORS ZONING & LAND USE CONSULTANTS
170 NOROTON AVENUE ~ 203-655-3331 ~ DARIEN, CONN. ©

SEE SHEET 5 OF 6 FOR DATUM CONVERSION

DATUM: MEAN LOW WATER
COASTAL JURISDICTION LINE - ELEV. 9.5
MEAN HIGH WATER - ELEV. 7.2
MEAN LOW WATER - ELEV. 0.0



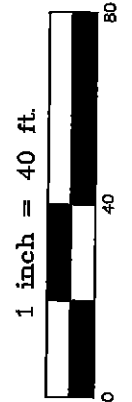
IMPROVEMENT LOCATION SURVEY
DEPICTING PROPOSED CONDITIONS
12 PERKELY LANE
PREPARED FOR

MARK A. MARACHE
MARTI BURKE MARACHE
GREENWICH, CONNECTICUT

SCALE: 1" = 40 FT.
AUGUST 1, 2014
REVISED: MAY 6, 2015

WILLIAM W. SEYMOUR & ASSOCIATES, P.C.
LAND SURVEYORS ~ ZONING & LAND USE CONSULTANTS
170 NOROTON AVENUE ~ 203-655-3331 ~ DARIEN, CONN. ©
12-13093ACOE

[Signature]
Jeffrey W. MacBugal, Geom. L.L.S., Reg. No. 70090

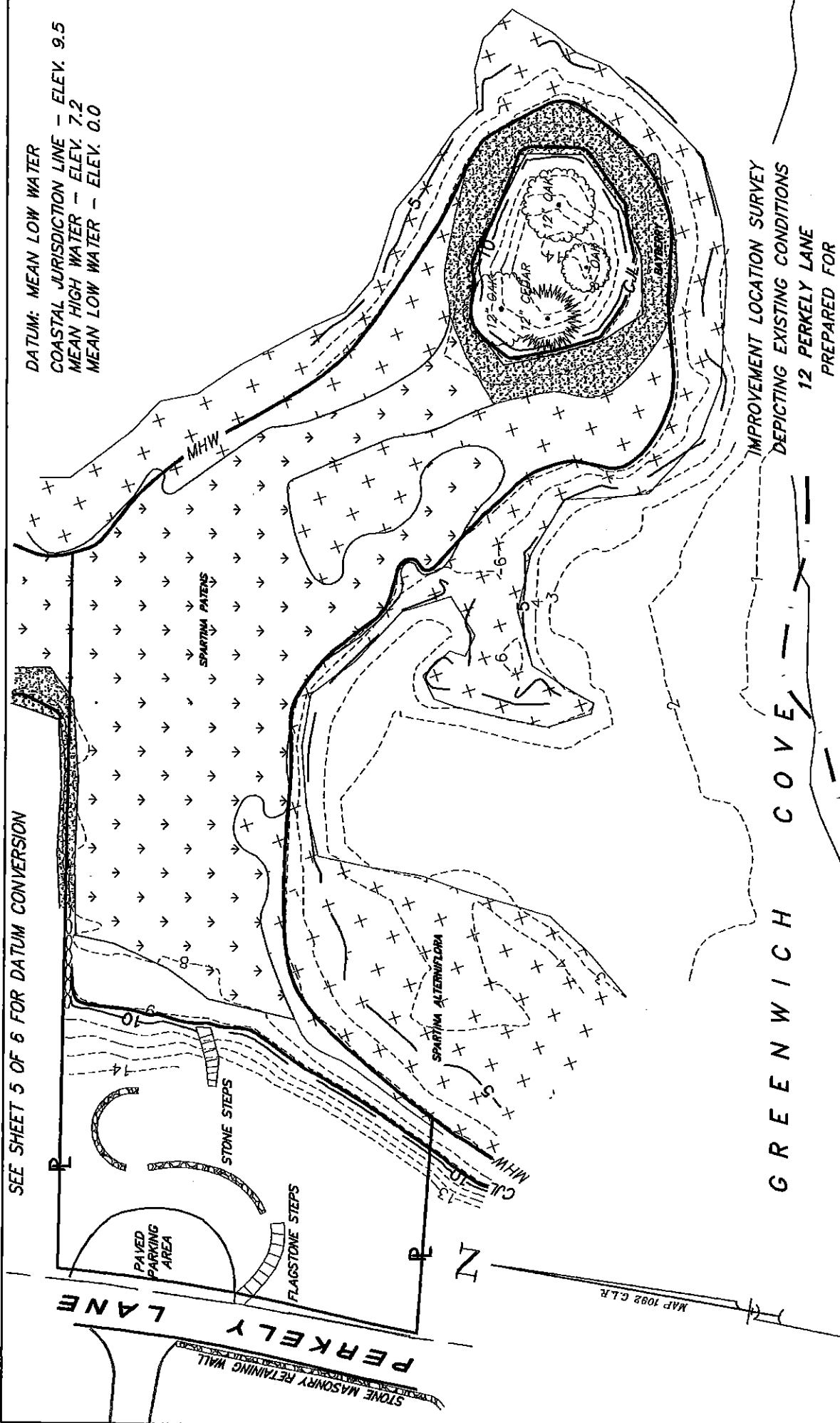


TO MY KNOWLEDGE AND BELIEF THIS MAP IS
SUBSTANTIALLY CORRECT AS NOTED HEREON.
PREPARED TO CLASS 'A', '2' & 'V' - 3' STANDARDS

SHEET 4 OF 6

SEE SHEET 5 OF 6 FOR DATUM CONVERSION

DATUM: MEAN LOW WATER
COASTAL JURISDICTION LINE - ELEV. 9.5
MEAN HIGH WATER - ELEV. 7.2
MEAN LOW WATER - ELEV. 0.0



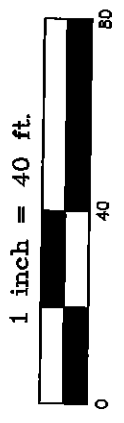
IMPROVEMENT LOCATION SURVEY
DEPICTING EXISTING CONDITIONS
12 PERKELY LANE
PREPARED FOR

MARK A. MARACHE
MARTI BURKE MARACHE
GREENWICH, CONNECTICUT

SCALE: 1" = 40 FT.
REVISED: MAY 6, 2015
AUGUST 1, 2014

WILLIAM W. SEYMOUR & ASSOCIATES, P.C.
LAND SURVEYORS ~ ZONING & LAND USE CONSULTANTS
170 NOROTON AVENUE ~ 203-655-3331 ~ DARIEN, CONN. ©
12-13093ACOE

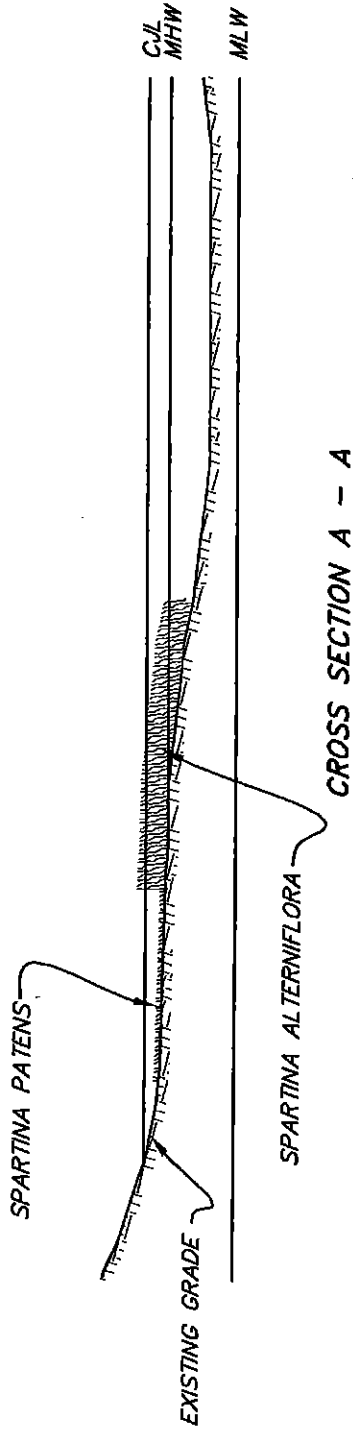
APPROXIMATE MEAN LOW WATER
LOCAL CHANNEL AS DEPICTED ON TOWN G.I.S. MAP
FLOOD →
← EBB



TO MY KNOWLEDGE AND BELIEF, THIS MAP IS
SUBSTANTIALLY CORRECT AS NOTED HEREON.
PREPARED TO CLASS 'A', '2' & 'V' - 3' STANDARDS

SHEET 3 OF 6

Jeffrey W. McDougal
Conn., L.L.S. Reg. No. 70080



C.U.L. CONVERSION FROM NAVD 88 TO MLW

5.5 (NAVD 88)
+1.1

6.6 (NGVD 29)
+2.9

9.5 (MLW)

M.H.W. CONVERSION FROM NAVD 88 TO MLW

3.2 (NAVD 88)
+1.1

4.3 (NGVD 29)
+2.9

7.2 (MLW)

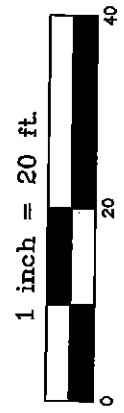
M.L.W. CONVERSION FROM NAVD 88 TO MLW

-4.0 (NAVD 88)
+1.1

-2.9 (N.G.V.D. 29)
+2.9

0.0 (MLW)

DATUM: MEAN LOW WATER
 COASTAL JURISDICTION LINE - ELEV. 9.5
 MEAN HIGH WATER - ELEV. 7.2
 MEAN LOW WATER - ELEV. 0.0



IMPROVEMENT LOCATION SURVEY
 DEPICTING EXISTING CROSS SECTION
 12 PERKELY LANE
 PREPARED FOR

MARK A. MARAICHE
MARTI BURKE MARAICHE
 GREENWICH, CONNECTICUT

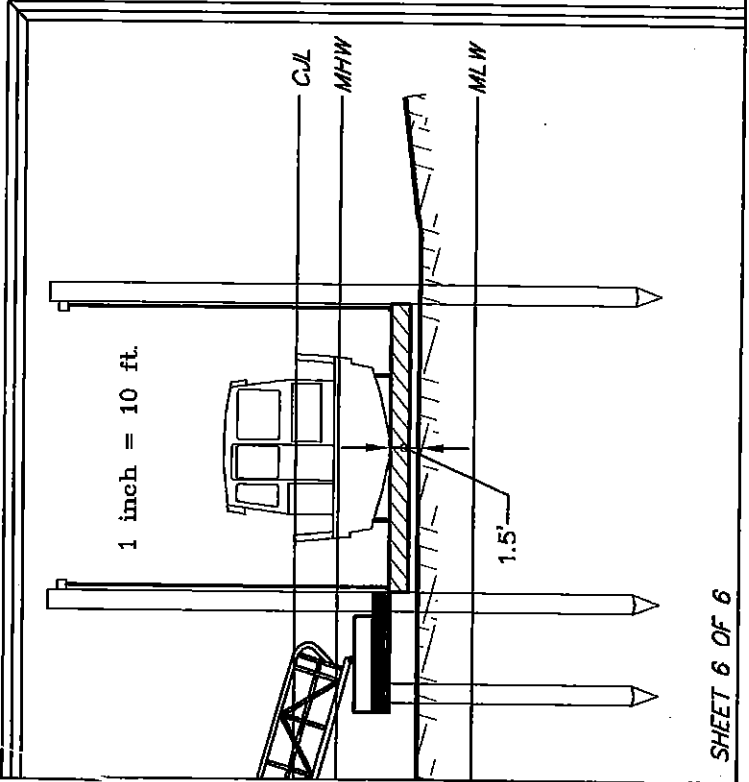

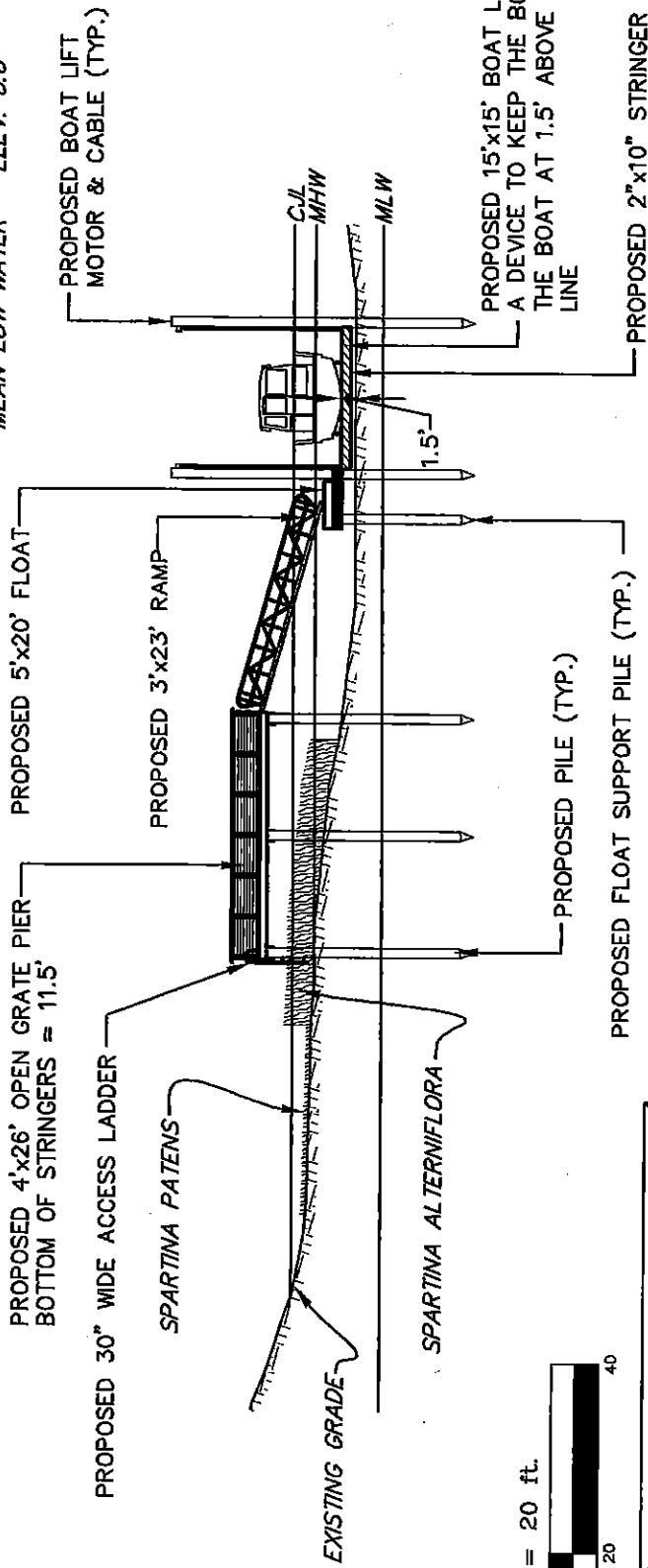
SCALE: 1" = 20 FT. AUGUST 1, 2014
 REVISED: MAY 6, 2015

WILLIAM W. SEYMOUR & ASSOCIATES, P.C.
 LAND SURVEYORS ~ ZONING & LAND USE CONSULTANTS
 170 NOROTON AVENUE ~ 203-655-3831
 DARIEN, CONN. ©

TO MY KNOWLEDGE AND BELIEF, THIS MAP IS
 SUBSTANTIALLY CORRECT AS NOTED HEREON.
 PREPARED TO CLASS "A - 2" & "V - 3" STANDARDS
 Jeffrey W. Wehland, Conn. P.L.S. Reg. No. 7009D
 12-13093ACOE

SEE SHEET 5 OF 6 FOR DATUM CONVERSION

DATUM: MEAN LOW WATER
COASTAL JURISDICTION LINE - ELEV. 9.5
MEAN HIGH WATER - ELEV. 7.2
MEAN LOW WATER - ELEV. 0.0



CROSS SECTION 'A - A'

IMPROVEMENT LOCATION SURVEY
DEPICTING PROPOSED CROSS SECTION
12 PERKELY LANE
PREPARED FOR

MARK A. MARACHE
MARTI BURKE MARACHE
GREENWICH, CONNECTICUT

SCALE: 1" = 20 FT. AUGUST 1, 2014
REVISED: MAY 6, 2015

WILLIAM W. SEYMOUR & ASSOCIATES, P.C.
LAND SURVEYORS & ZONING & LAND USE CONSULTANTS
170 NOROTON AVENUE ~ 203-655-3531 ~ DARIEN, CONN. ©

TO MY KNOWLEDGE AND BELIEF, THIS MAP IS
SUBSTANTIALLY CORRECT AS NOTED HEREON.
PREPARED TO CLASS 'A - 2' & 'V - 3' STANDARDS

Jeffrey K. Wadsworth, L.L.S., No. 66, 70080