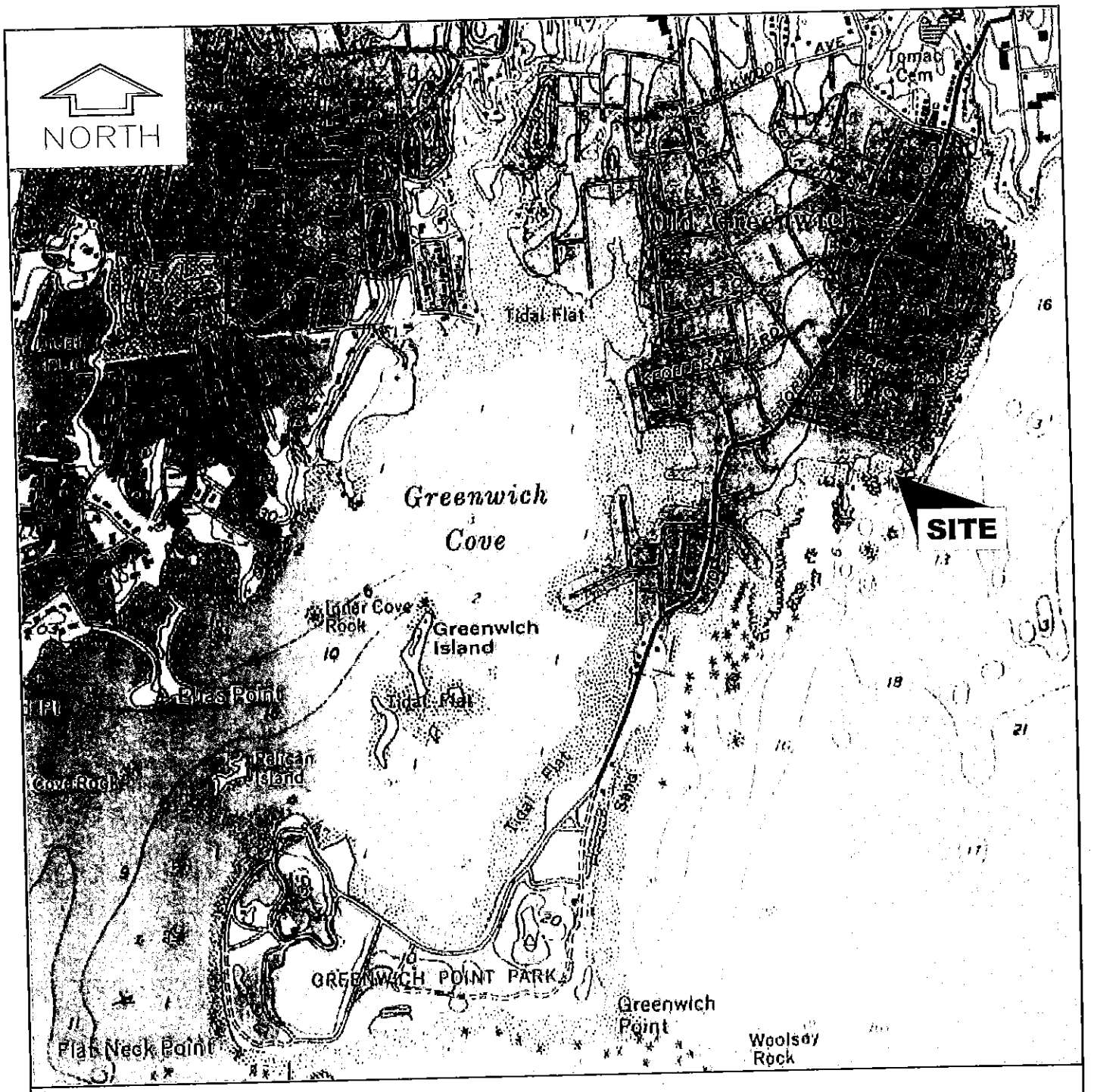

TAKEN FROM MAPTECH
OFFSHORE NAVIGATOR
VERSION 5.07d

VICINITY MAP

0 1500 3000 FT.

APPROX. SCALE 1"=1500'-0"

REV. 1 3/3/16

FOR PERMIT USE ONLY
NOT FOR CONSTRUCTION

STATE OF CONNECTICUT ★ ELLEEN M. CLAMPITT ★ LICENSED PROFESSIONAL ENGINEER NO. 0029378

DATUM: NAVD88

APPLICATION BY: ROCKY POINT CLUB, INC.

APPLICATION NO.:

AGENT: COWI NORTH AMERICA, INC.

PROPOSED MOORINGS

LONG ISLAND SOUND
TOWN OF GREENWICH
COUNTY OF FAIRFIELD
STATE OF CONNECTICUT

DATE: 11/19/15

SHEET 1 OF 6

O:\A065000\A069524\CAD\Task 4\A069524 T4 Permit 01.dwg Permit 01 Carrie Walter Thu, 03 Mar 2016 – 3:34pm

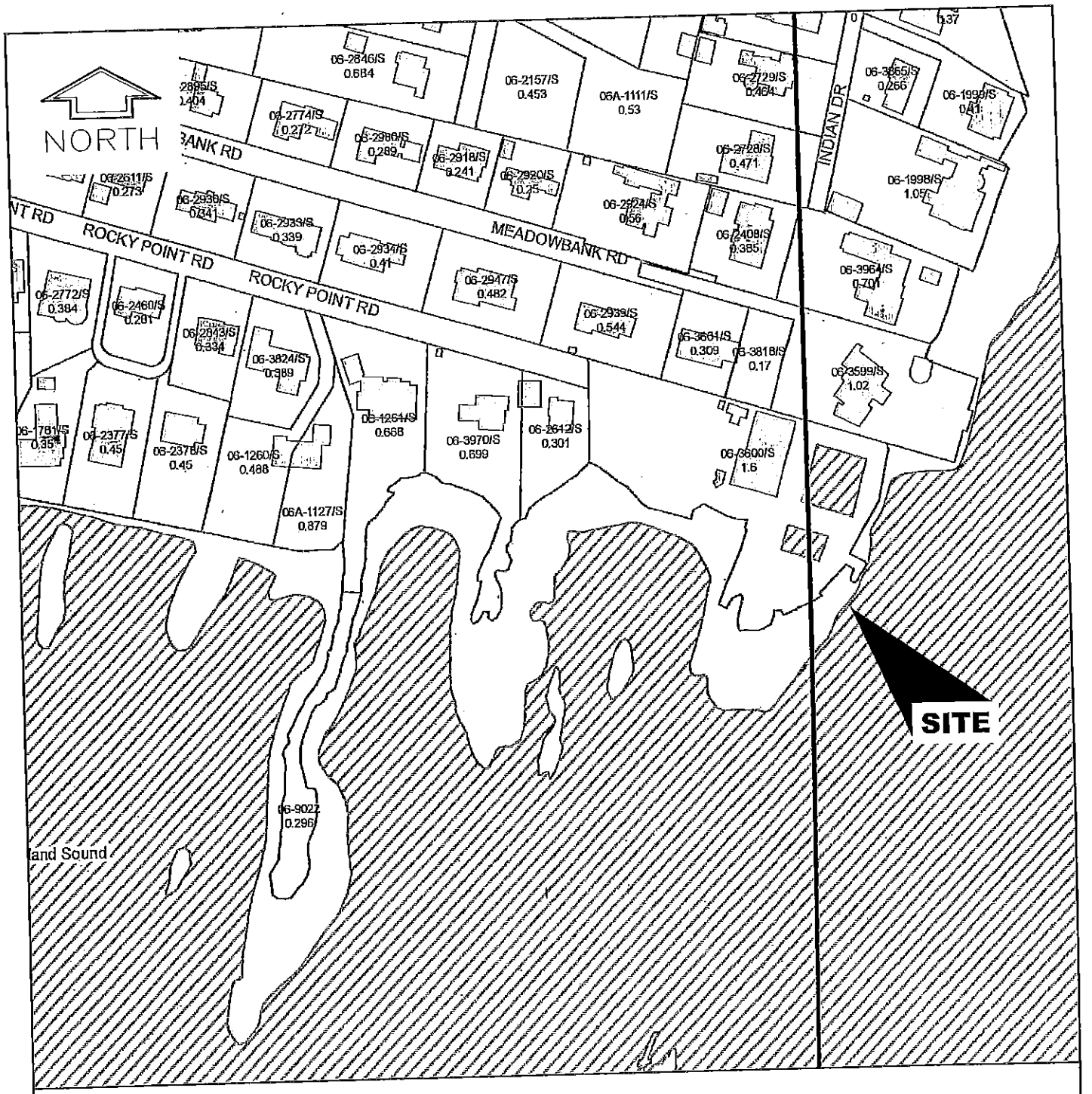

TAX ASSESSOR'S MAP

0 200 400 FT.

SCALE 1"=200'-0"

REV. 1 3/3/16

FOR PERMIT USE ONLY
NOT FOR CONSTRUCTION

STATE OF CONNECTICUT
EILEEN M. CIAMPINI
NO. 0029378
LICENSED
PROFESSIONAL ENGINEER

DATUM: NAVD88

APPLICATION BY: ROCKY POINT CLUB, INC.

APPLICATION NO.:

AGENT: COWI NORTH AMERICA, INC.

PROPOSED MOORINGS

LONG ISLAND SOUND
TOWN OF GREENWICH
COUNTY OF FAIRFIELD
STATE OF CONNECTICUT

DATE: 11/19/15

SHEET 2 OF 6

O:\A065000\A069524\CAD\Task 4\A069524 T4 Permit 02.dwg Permit 02 Carrie Walter Thu, 03 Mar 2016 – 3:34pm

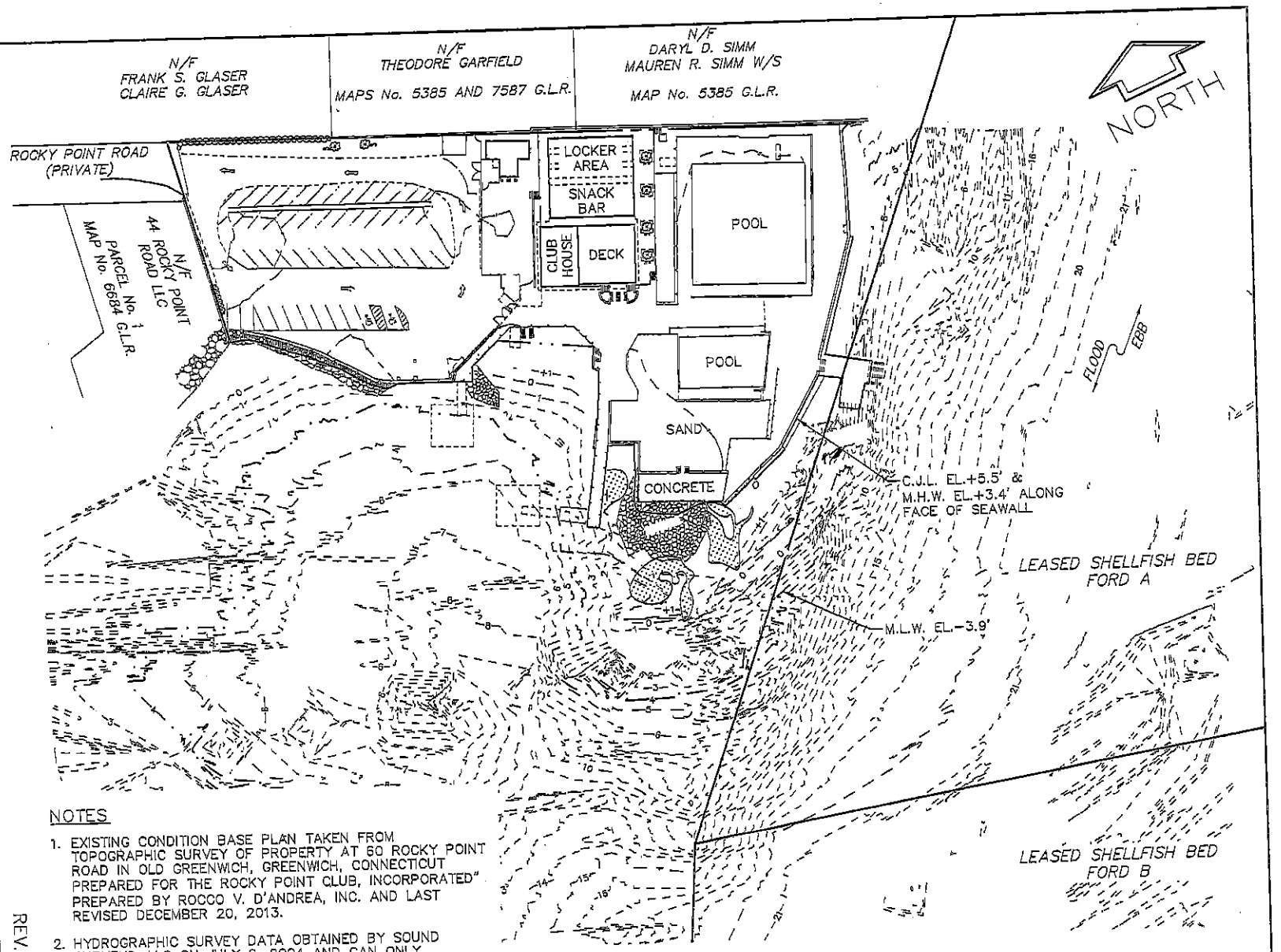

NOTES

1. EXISTING CONDITION BASE PLAN TAKEN FROM TOPOGRAPHIC SURVEY OF PROPERTY AT 60 ROCKY POINT ROAD IN OLD GREENWICH, GREENWICH, CONNECTICUT PREPARED FOR THE ROCKY POINT CLUB, INCORPORATED" PREPARED BY ROCCO V. D'ANDREA, INC. AND LAST REVISED DECEMBER 20, 2013.
2. HYDROGRAPHIC SURVEY DATA OBTAINED BY SOUND SURVEYS, LLC ON JULY 6, 2004 AND CAN ONLY REPRESENT CONDITIONS OF THE SITE AT THE TIME OF THE SURVEY.
3. CONTOURS AND ELEVATIONS DEPICTED HEREON ARE BASED ON THE NORTH AMERICAN VERTICAL DATUM OF 1988 (NAVD 88).

EXISTING SITE PLAN

0 100 200 FT.

SCALE 1"=100'-0"

REV. 1 3/3/16

FOR PERMIT USE ONLY
NOT FOR CONSTRUCTION

STATE OF CONNECTICUT
EILEEN M. CIAMPINI
NO. 0029378
LICENSED PROFESSIONAL ENGINEER

DATUM: NAVD88

APPLICATION BY: ROCKY POINT CLUB, INC.

APPLICATION NO.:

AGENT: COWI NORTH AMERICA, INC.

PROPOSED MOORINGS

LONG ISLAND SOUND
TOWN OF GREENWICH
COUNTY OF FAIRFIELD
STATE OF CONNECTICUT

DATE: 11/19/15

SHEET 3 OF 6

O:\A065000\A069524\CAD\Task 4\A069524 T4 Permit 03.dwg Permit 03 Carrie Walter Thu, 03 Mar 2016 - 3:35pm

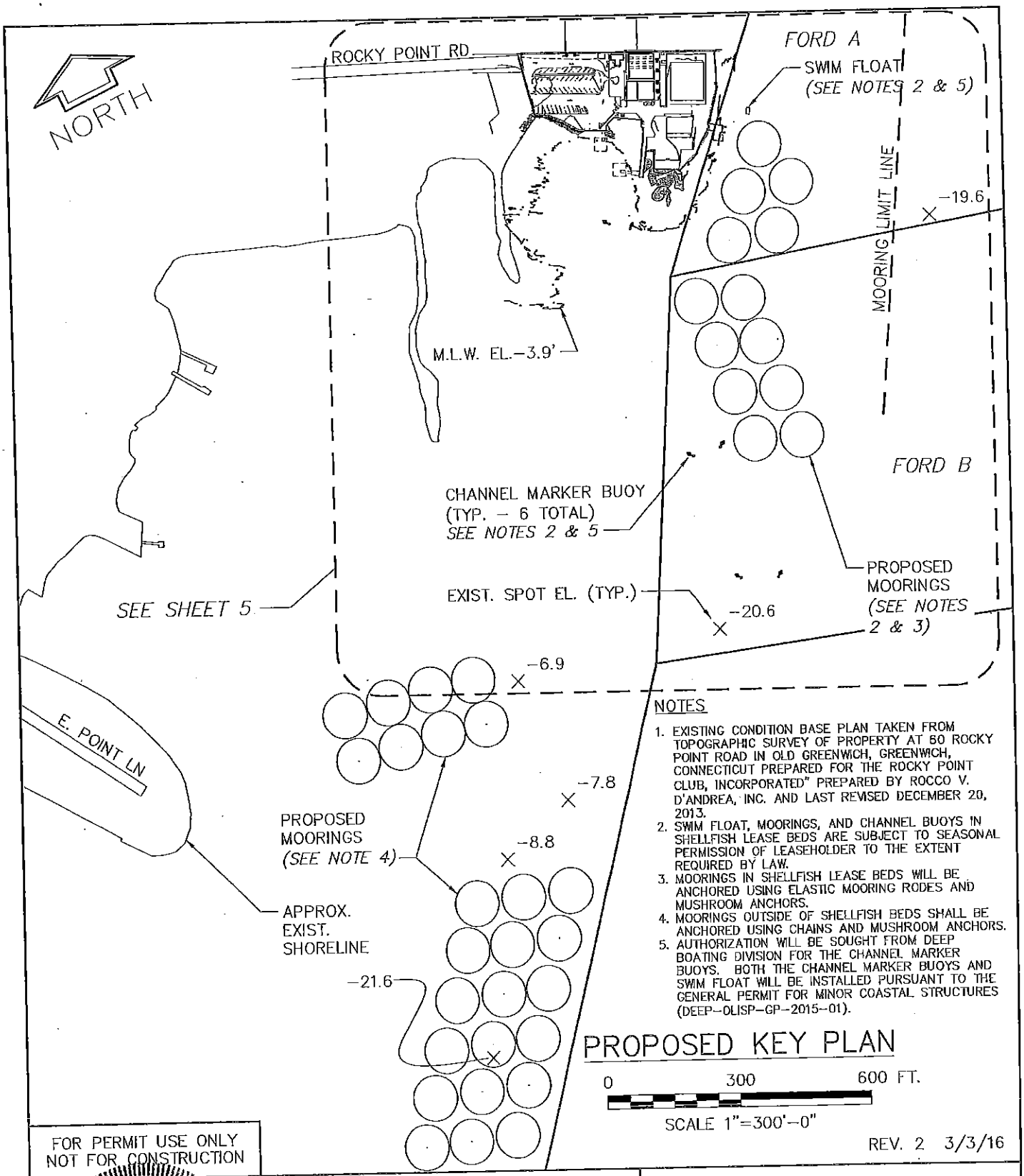

NOTES

1. EXISTING CONDITION BASE PLAN TAKEN FROM TOPOGRAPHIC SURVEY OF PROPERTY AT 60 ROCKY POINT ROAD IN OLD GREENWICH, GREENWICH, CONNECTICUT PREPARED FOR THE ROCKY POINT CLUB, INCORPORATED" PREPARED BY ROCCO V. D'ANDREA, INC. AND LAST REVISED DECEMBER 20, 2013.
2. SWIM FLOAT, MOORINGS, AND CHANNEL BUOYS IN SHELLFISH LEASE BEDS ARE SUBJECT TO SEASONAL PERMISSION OF LEASEHOLDER TO THE EXTENT REQUIRED BY LAW.
3. MOORINGS IN SHELLFISH LEASE BEDS WILL BE ANCHORED USING ELASTIC MOORING RODES AND MUSHROOM ANCHORS.
4. MOORINGS OUTSIDE OF SHELLFISH BEDS SHALL BE ANCHORED USING CHAINS AND MUSHROOM ANCHORS.
5. AUTHORIZATION WILL BE SOUGHT FROM DEEP BOATING DIVISION FOR THE CHANNEL MARKER BUOYS. BOTH THE CHANNEL MARKER BUOYS AND SWIM FLOAT WILL BE INSTALLED PURSUANT TO THE GENERAL PERMIT FOR MINOR COASTAL STRUCTURES (DEEP-OLISP-GP-2015-01).

PROPOSED KEY PLAN

0 300 600 FT.

SCALE 1"=300'-0"

REV. 2 3/3/16

FOR PERMIT USE ONLY
NOT FOR CONSTRUCTION

STATE OF CONNECTICUT
EILEEN M. CIAMPINI
NO. 0029378
LICENSED
PROFESSIONAL ENGINEER

DATUM: NAVD88

APPLICATION BY: ROCKY POINT CLUB, INC.

APPLICATION NO.:

AGENT: COWI NORTH AMERICA, INC.

PROPOSED MOORINGS

LONG ISLAND SOUND
TOWN OF GREENWICH
COUNTY OF FAIRFIELD
STATE OF CONNECTICUT

DATE: 11/19/15

SHEET 4 OF 6

O:\A065000\A069524\CAD\Task 4\A069524 T4 Permit 04.dwg Permit 04 · Carrie Walter Thu, 03 Mar 2016 - 4:33pm

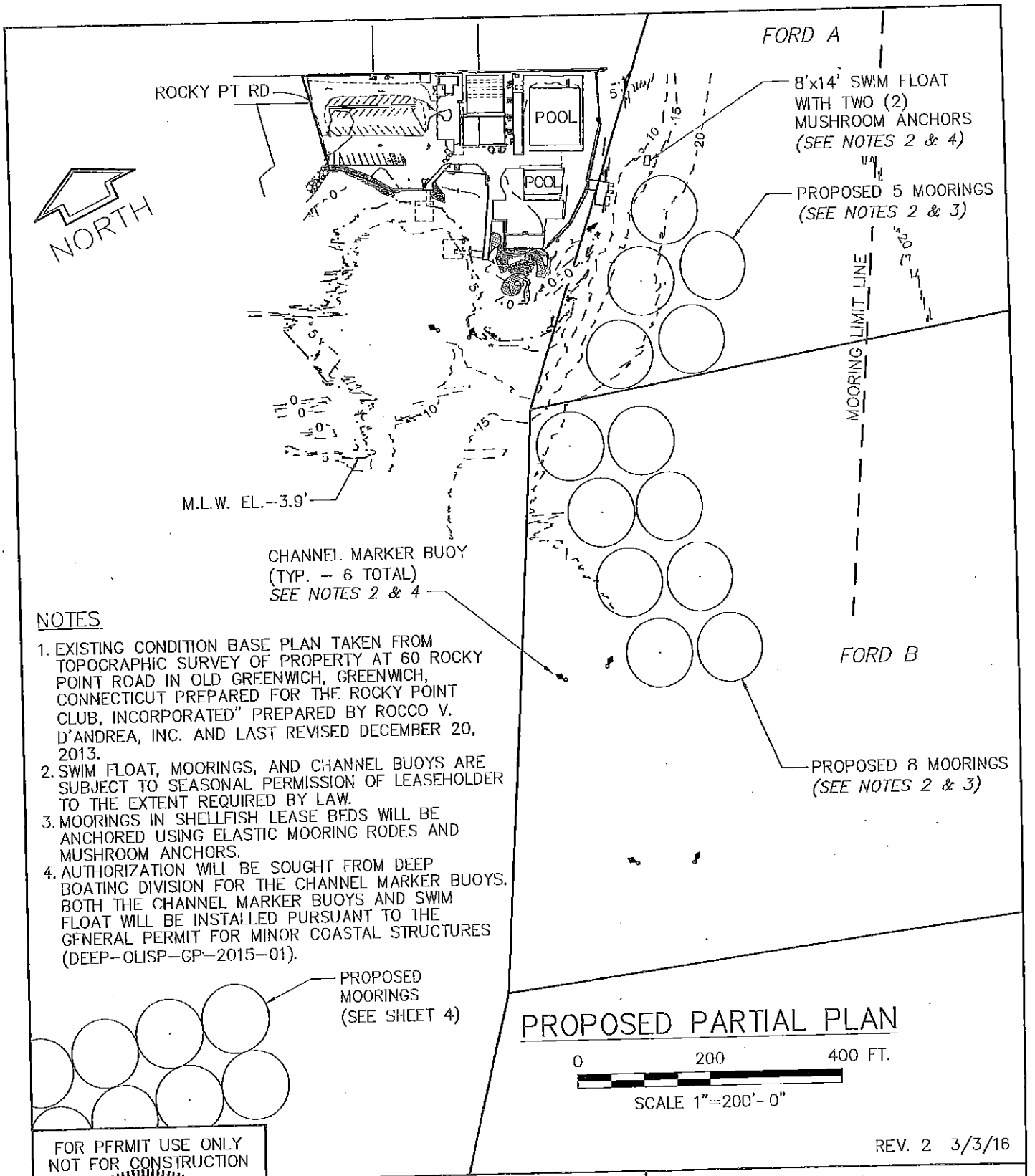

NOTES

1. EXISTING CONDITION BASE PLAN TAKEN FROM TOPOGRAPHIC SURVEY OF PROPERTY AT 60 ROCKY POINT ROAD IN OLD GREENWICH, GREENWICH, CONNECTICUT PREPARED FOR THE ROCKY POINT CLUB, INCORPORATED" PREPARED BY ROCCO V. D'ANDREA, INC. AND LAST REVISED DECEMBER 20, 2013.
2. SWIM FLOAT, MOORINGS, AND CHANNEL BUOYS ARE SUBJECT TO SEASONAL PERMISSION OF LEASEHOLDER TO THE EXTENT REQUIRED BY LAW.
3. MOORINGS IN SHELLFISH LEASE BEDS WILL BE ANCHORED USING ELASTIC MOORING RODES AND MUSHROOM ANCHORS.
4. AUTHORIZATION WILL BE SOUGHT FROM DEEP BOATING DIVISION FOR THE CHANNEL MARKER BUOYS. BOTH THE CHANNEL MARKER BUOYS AND SWIM FLOAT WILL BE INSTALLED PURSUANT TO THE GENERAL PERMIT FOR MINOR COASTAL STRUCTURES (DEEP-OLISP-GP-2015-01).

PROPOSED PARTIAL PLAN

0 200 400 FT.

SCALE 1"=200'-0"

REV. 2 3/3/16

FOR PERMIT USE ONLY
NOT FOR CONSTRUCTION

STATE OF CONNECTICUT
EILEEN M. CIAMPINI
LICENSED
PROFESSIONAL ENGINEER
NO. 0029378

DATUM: NAVD88

APPLICATION BY: ROCKY POINT CLUB, INC.

APPLICATION NO.:

AGENT: COWI NORTH AMERICA, INC.

PROPOSED MOORINGS

LONG ISLAND SOUND
TOWN OF GREENWICH
COUNTY OF FAIRFIELD
STATE OF CONNECTICUT

DATE: 11/19/15

SHEET 5 OF 6

O:\A065000\A069524\CAD\Task 4\A069524 T4 Permit 05.dwg Permit 05 Carrie Walter Thu, 03 Mar 2016 - 4:32pm

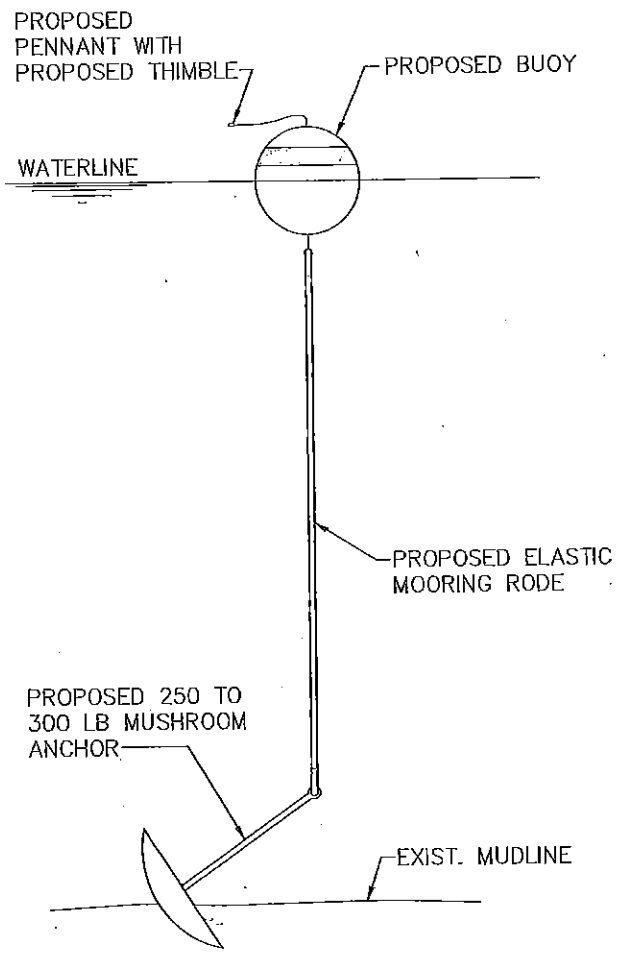

PROPOSED TYPICAL MOORING DETAIL IN SHELLFISH BEDS

0 1 2 3 4 5 FT.

SCALE 3/8"=1'-0"

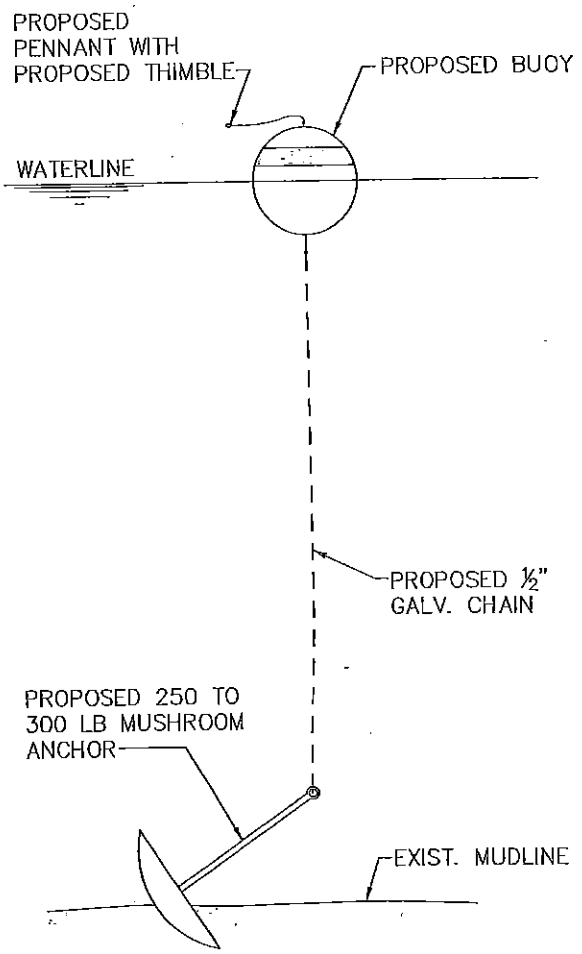

NOTE

TOTAL LENGTH OF PROPOSED CHAIN APPROXIMATELY THREE (3) TIMES MEAN HIGH WATER DEPTH AT PROPOSED MOORING GRID POINT.

PROPOSED TYPICAL MOORING DETAIL OUTSIDE OF SHELLFISH BEDS

0 1 2 3 4 5 FT.

SCALE 3/8"=1'-0"

REV. 2 3/3/16

FOR PERMIT USE ONLY
NOT FOR CONSTRUCTION

STATE OF CONNECTICUT
EILEEN M. CIAMPINI
No. 0069378
LICENSED
PROFESSIONAL ENGINEER

DATUM: NAVD88

APPLICATION BY: ROCKY POINT CLUB, INC.

APPLICATION NO.:

AGENT: COWI NORTH AMERICA, INC.

PROPOSED MOORINGS

LONG ISLAND SOUND
TOWN OF GREENWICH
COUNTY OF FAIRFIELD
STATE OF CONNECTICUT

DATE: 11/19/15

SHEET 6 OF 6

O:\A065000\A069524\CAD\Task 4\A069524 T4 Permit 06.dwg Permit 06 Carrie Walter Thu, 03 Mar 2016 – 3:35pm