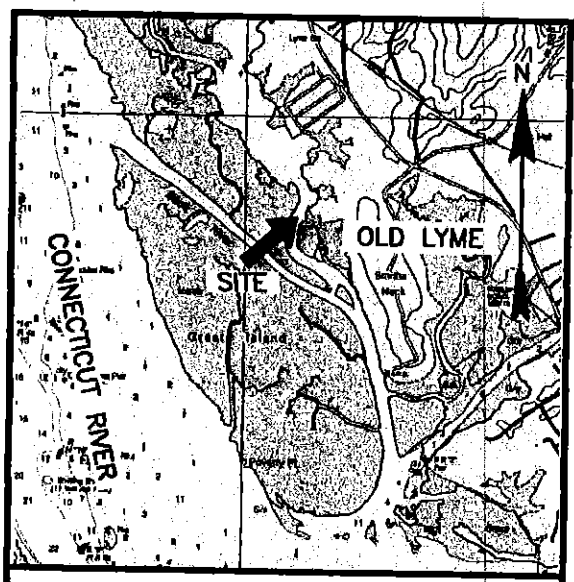

LOCATION MAP

REFERENCE CHART : 12375

GRAPHIC SCALE IN YARDS

1000 0 1000

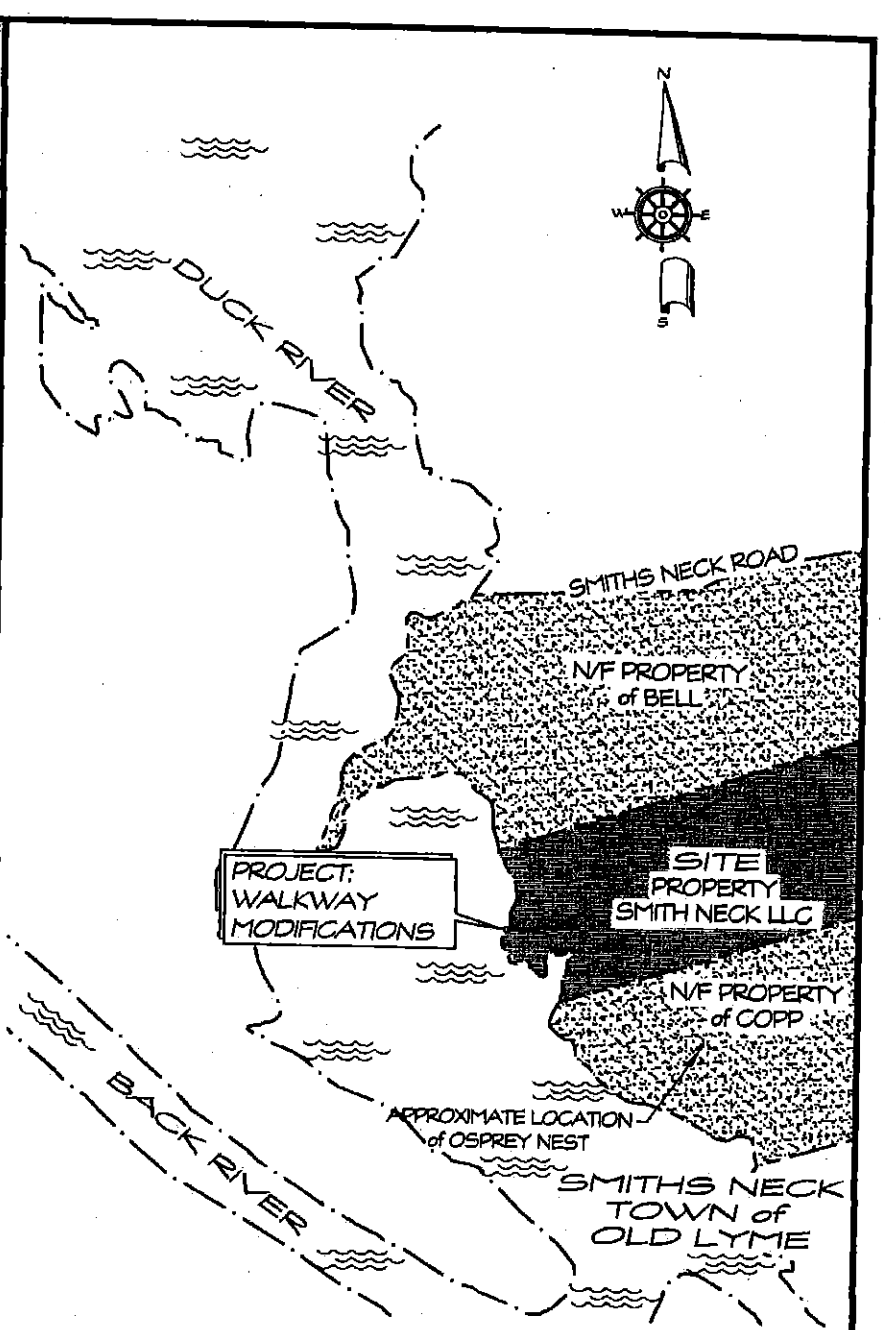

OVERALL PLAN

GRAPHIC SCALE 1" = 400'

400 200 0 400

NOTES:

1. ELEVATION DATUM IS MEAN LOW WATER (MLW).

2. TIDE DATA IS TAKEN FROM 2014 NOAA TIDE TABLES REFERENCE : NEW LONDON/LYME HIGHWAY BRIDGE. CJL IS TAKEN FROM THE COASTAL JURISDICTIONAL LINE FACT SHEET : OLD LYME

3. PROJECT DESCRIPTION: REBUILD AN EXISTING LONGSTANDING 2-1/2 FT WIDE X 95±LF WOOD WALKWAY WITH A NEW 2-1/2 FT X 90±LF ELEVATED TIMBER WALKWAY WITH GRATE DECKING, RAILS AND 2-1/2 FT WIDE ACCESS STAIRS WITH RAILS AND GRATE TREADS, LANDWARD OF THE MEAN HIGH WATER LINE AND WATERWARD OF THE COASTAL JURISDICTION LINE.

4. PROJECT PURPOSE:
THIS WALKWAY PROVIDES ACCESS TO A PRIVATE, RECREATIONAL BOATING DOCK.

5. THESE APPLICATION DRAWINGS REPRESENT A COMPILATION OF SURVEYS FOR ENVIRONMENTAL PERMIT PURPOSES. THEY ARE NOT CONSTRUCTION CONTRACT DOCUMENTS. A TOWN BUILDING PERMIT MAY BE REQUIRED.

6. ADJOINING PROPERTY OWNERS:

NORTH:	SOUTH:
GERALDINE F. BELL	EUGENIE T. COPP et al
7 SMITHS NECK ROAD	19 SMITHS NECK ROAD
OLD LYME, CT 06371	OLD LYME, CT 06371

STATE OF CONNECTICUT
DOCKO, INC.
CORPORATE PRACTICE OF ENGINEERING
No.0441

REVISED 6-23-16 DEEP
APPLICANT

PROJECT: WALKWAY MODIFICATIONS

LOCATION: TOWN of OLD LYME
NEW LONDON COUNTY, CONNECTICUT

WATERWAY: DUCK RIVER

DATE: NOVEMBER 16, 2015

APPLICANT: SMITH NECK LLC

AGENT: SHEET 1 OF 3

DOCKO, INC.
Keith B. Nellson, PE
Mystic, CT 06355
860 572 8939 FAX 860 572 7569
EMAIL: office@docko.com

DOCKO INCORPORATED

DWG 14-12-2649

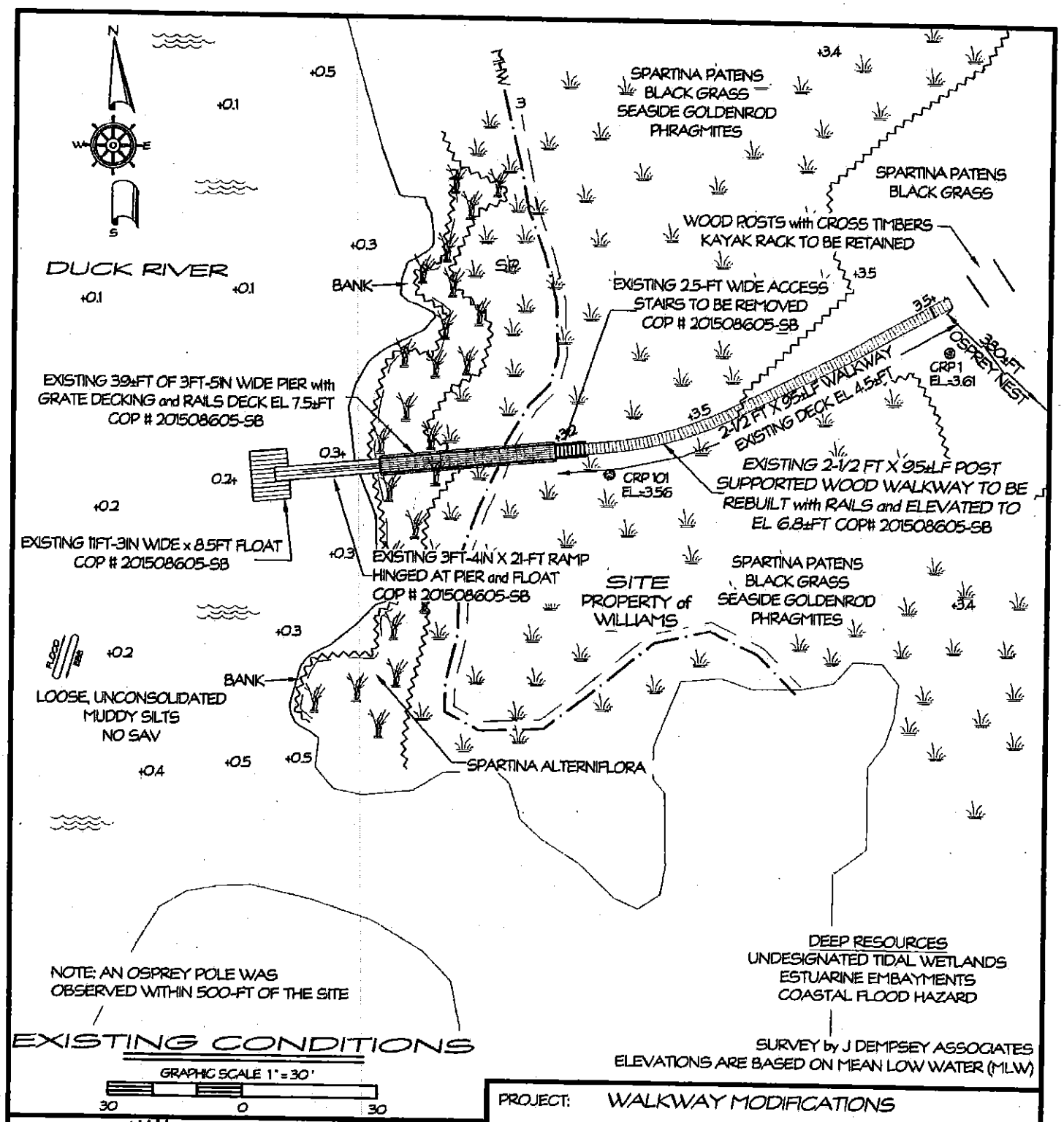

EXISTING CONDITIONS

GRAPHIC SCALE 1" = 30'

30 0 30

STATE OF CONNECTICUT
DOCKO, INC.
No.0441
CORPORATE PRACTICE OF ENGINEERING

REVISED 6-23-16 DEEP APPLICANT

REVISED 7-14-16 DEEP ADDITIONAL SHEET

REVISED 7-21-16 DEEP EXISTING WALKWAY ELEVATION

PROJECT: WALKWAY MODIFICATIONS

LOCATION: TOWN of OLD LYME
NEW LONDON COUNTY, CONNECTICUT

WATERWAY: DUCK RIVER

DATE: NOVEMBER 16, 2015

APPLICANT: SMITH NECK LLC

AGENT: SHEET 2A OF 3

DOCKO, INC.
Keith B. Nelson, PE
Mystic, CT 06355
860 572 8939 FAX 860 572 7569
EMAIL: office@docko.com

DOCKO INCORPORATED

DWG 14-12-2649

Bill Cotter 7/21/2016 8:52 AM Gdante (Williams-S)_Walkway-Permit_2A-Additional.dwg

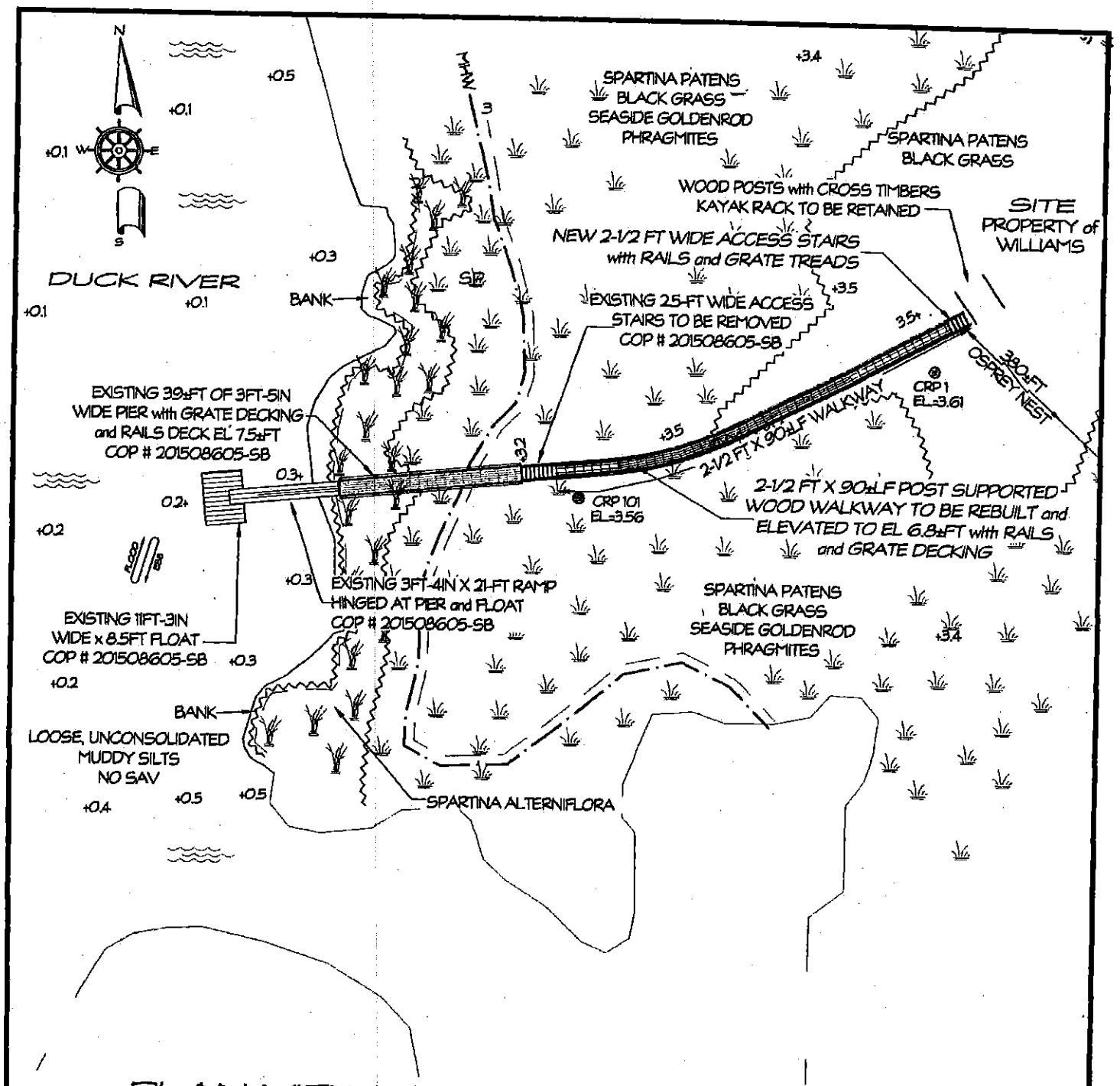

PLAN VIEW

GRAPHIC SCALE 1" = 30'

30 0 30

SURVEY by J DEMPSEY ASSOCIATES
ELEVATIONS ARE BASED ON MEAN LOW WATER (MLW)

REVISED 6-23-16 DEEP APPLICANT

REVISED 7-14-16 DEEP AS-BUILT PIER, RAMP and FLOAT

STATE OF CONNECTICUT
DOCKO, INC.
No.0441
CORPORATE PRACTICE OF ENGINEERING

PROJECT: WALKWAY MODIFICATIONS

LOCATION: TOWN of OLD LYME
NEW LONDON COUNTY, CONNECTICUT

WATERWAY: DUCK RIVER

DATE: NOVEMBER 16, 2015

APPLICANT: SMITH NECK LLC

AGENT: SHEET 2 OF 3

DOCKO, INC.
Keith B. Nelson, PE
Mystic, CT 06355
860 572 8939 FAX 860 572 7569
EMAIL: office@docko.com

DOCKO INCORPORATED

DWG. 14-12-2649

Bill Cotter 7/21/2016 1:45 PM Galante (Williams-S)_Walkway-Permit_2D.dwg

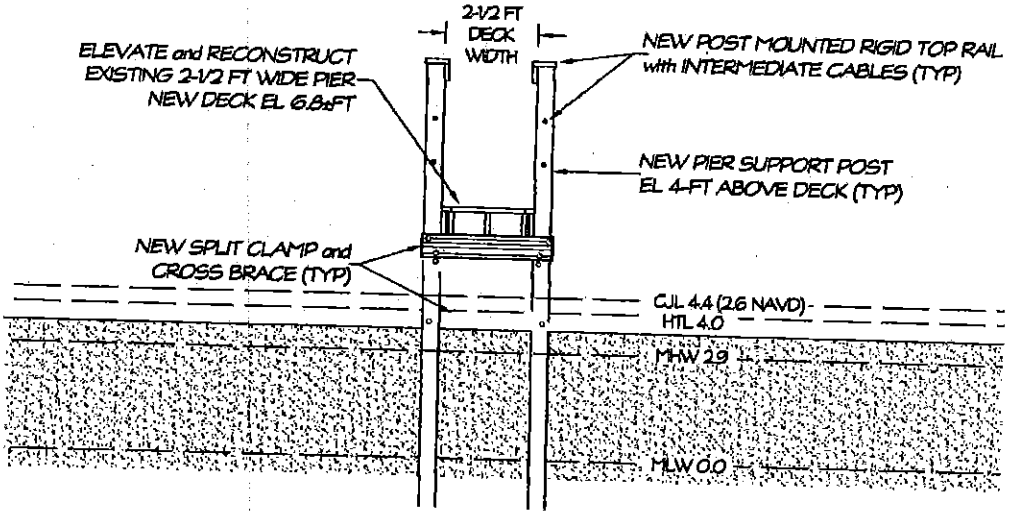

TYPICAL SECTION

GRAPHIC SCALE 1" = 5'

5 0 5

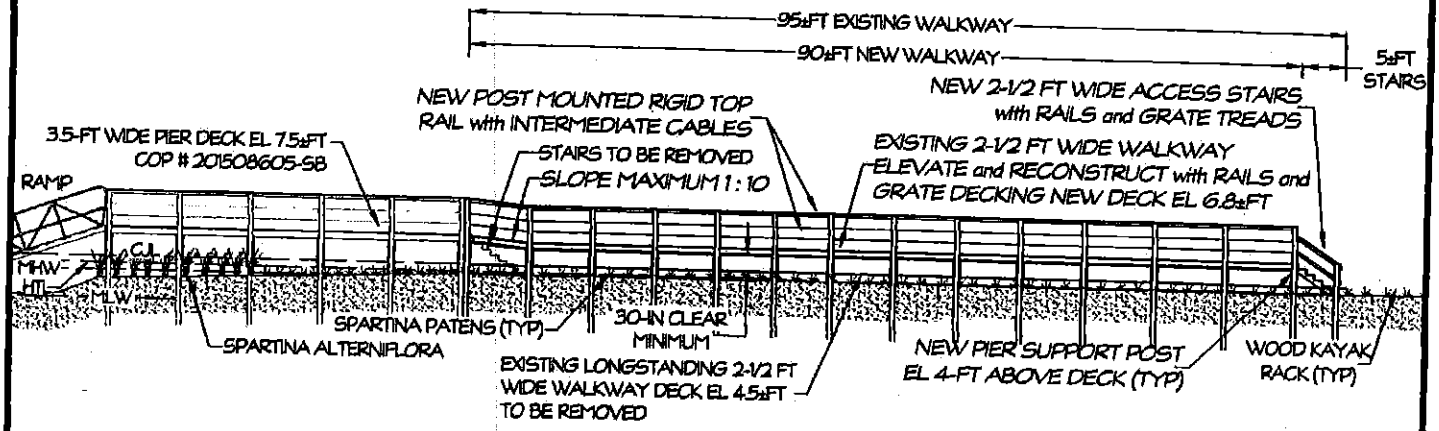

PROFILE

GRAPHIC SCALE 1" = 20'

20 0 20

ELEVATIONS ARE BASED ON MEAN LOW WATER (MLW)

STATE OF CONNECTICUT DOCKO, INC. CORPORATE PRACTICE OF ENGINEERING No.0441

REVISED 6-23-16 DEEP APPLICANT

REVISED 7-14-16 DEEP EXISTING WALKWAY PROFILE

REVISED 7-21-16 DEEP EXISTING WALKWAY ELEVATION

PROJECT: WALKWAY MODIFICATIONS

LOCATION: TOWN of OLD LYME
NEW LONDON COUNTY, CONNECTICUT

WATERWAY: DUCK RIVER

DATE: NOVEMBER 16, 2015

APPLICANT: SMITH NECK LLC

AGENT: SHEET 3 OF 3

DOCKO, INC.
Keith B. Nellson, PE
Mystic, CT 06355
860 572 8939 FAX 860 572 7569
EMAIL: office@docko.com

DOCKO INCORPORATED

DWG 14-12-2649

Bill Cotter 7/21/2016 2:12 PM Gdante (Williams-S)_Walkway-Permit_3.dwg