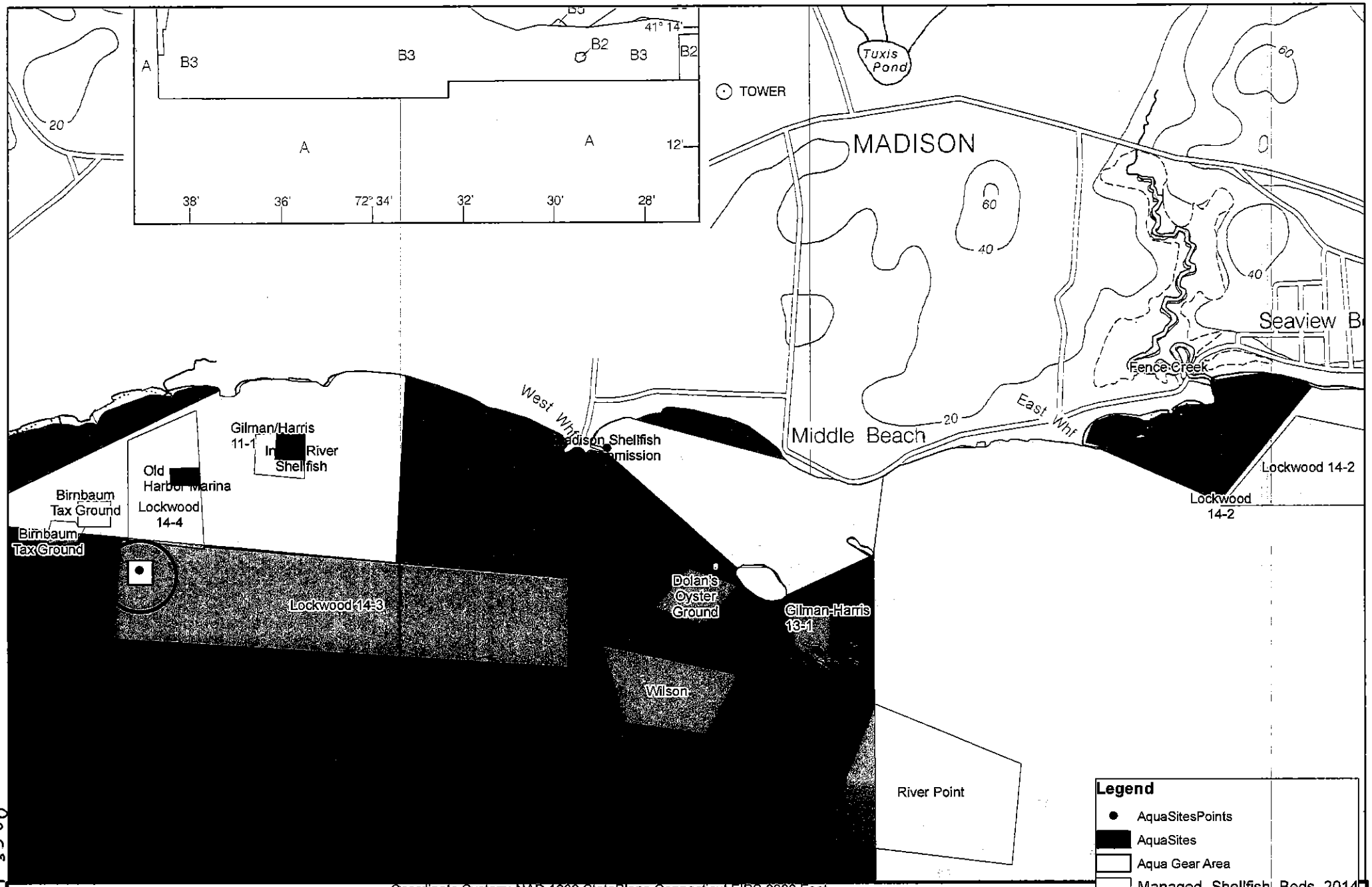


Old Harbor Marina
T. Lockwood
Madison, CT
Lot 14-3
100 acres
Fig. 1

0 435 870 1,740 2,610 3,480 Feet

Coordinate System: NAD 1983 StatePlane Connecticut FIPS 0600 Feet
Projection: Lambert Conformal Conic
Datum: North American 1983
False Easting: 1,000,000.0000
False Northing: 500,000.0000
Central Meridian: -72.7500
Standard Parallel 1: 41.2000
Standard Parallel 2: 41.8667
Latitude Of Origin: 40.8333
Units: Foot US

N

ATTACHMENT I

Map Date: 5/19/2016

ATTACHMENT A

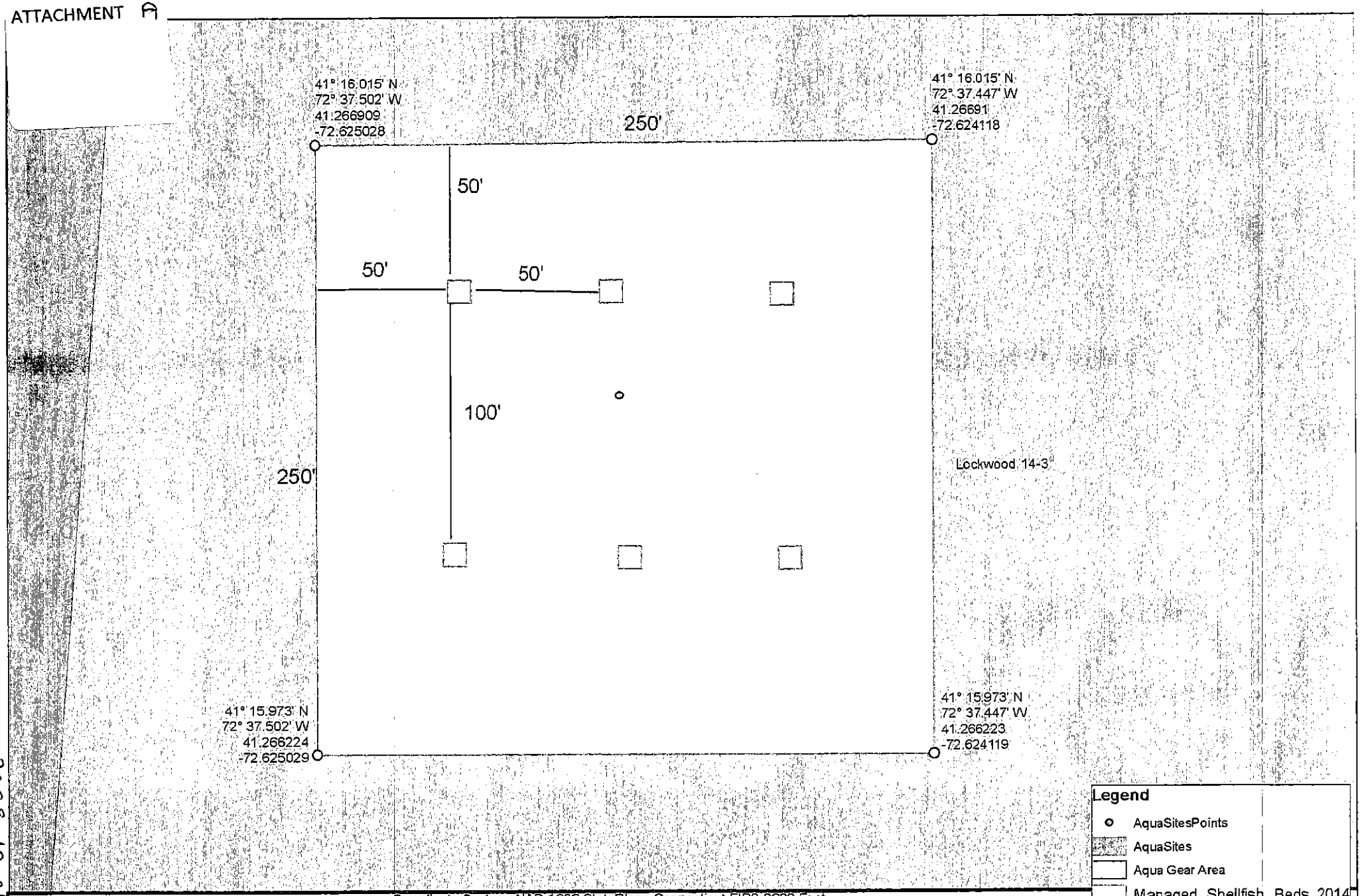


Old Harbor Marina
T. Lockwood
Madison, CT
Lot 14-3
1.4 acres
Fig. 2

0 15 30 60 90 120 Feet

Coordinate System: NAD 1983 StatePlane Connecticut FIPS 0600 Feet
Projection: Lambert Conformal Conic
Datum: North American 1983
False Easting: 1,000,000.0000
False Northing: 500,000.0000
Central Meridian: -72.7500
Standard Parallel 1: 41.2000
Standard Parallel 2: 41.8667
Latitude Of Origin: 40.8333
Units: Foot US

N

Map Date: 5/19/2016

ATTACH A

# Project Overview (birds eye view of cages)

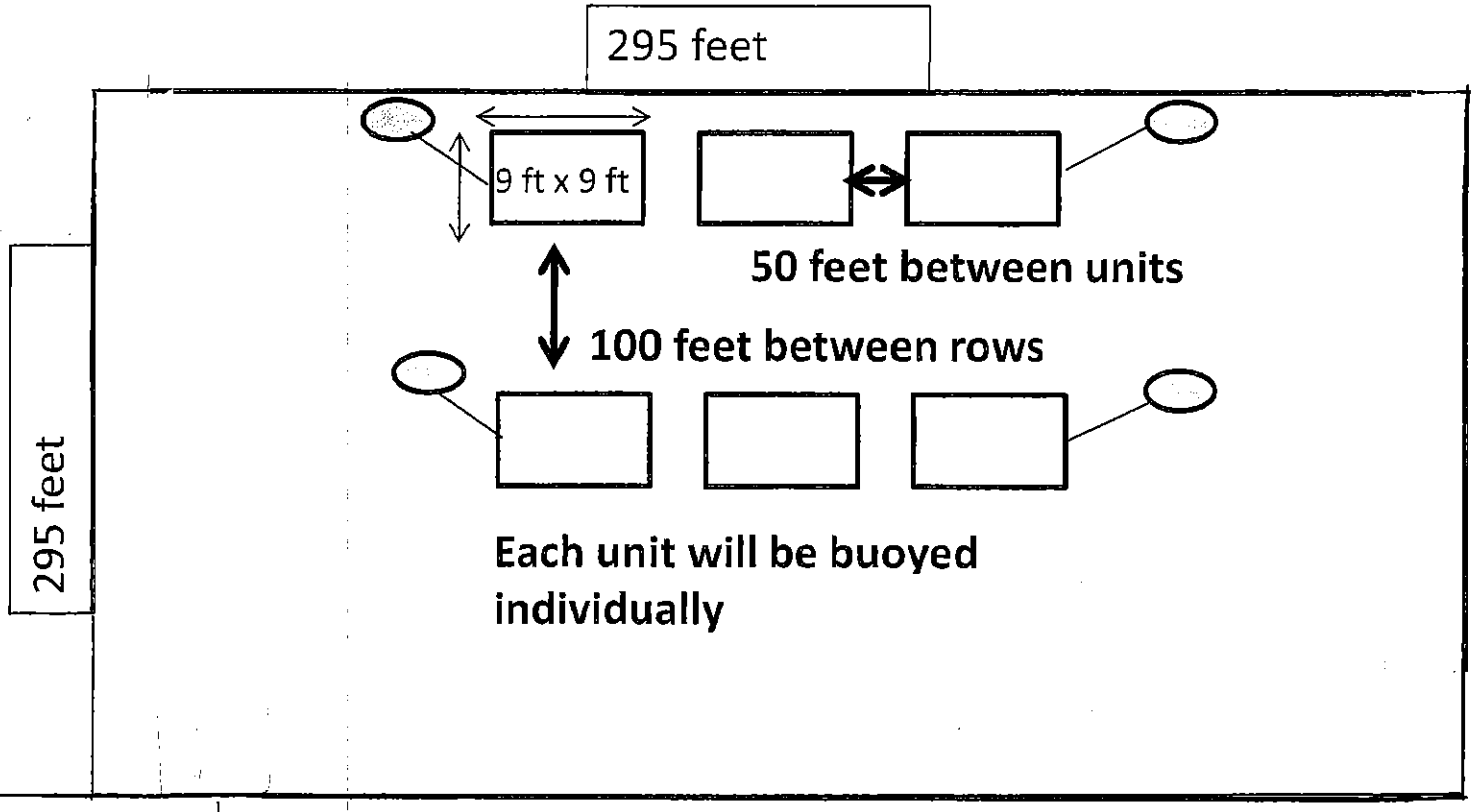


4' HIGH X 9' WIDE X 9' LONG

**Figure 2: Project Overview**
**Depuration Lot**
**Lockwood Oysters**
**Long Island Sound**
**Leased from Madison, CT**
**~~2/5/2016~~**

LOT 14-3

ATTACH A

**Figure 3B: Gear Description**
**Lockwood Oysters**
**Depuration Lot**
**Long Island Sound**
**Leased from Madison, CT** LOT 14-3

4' HIGH X 9' WIDE X 9' LONG

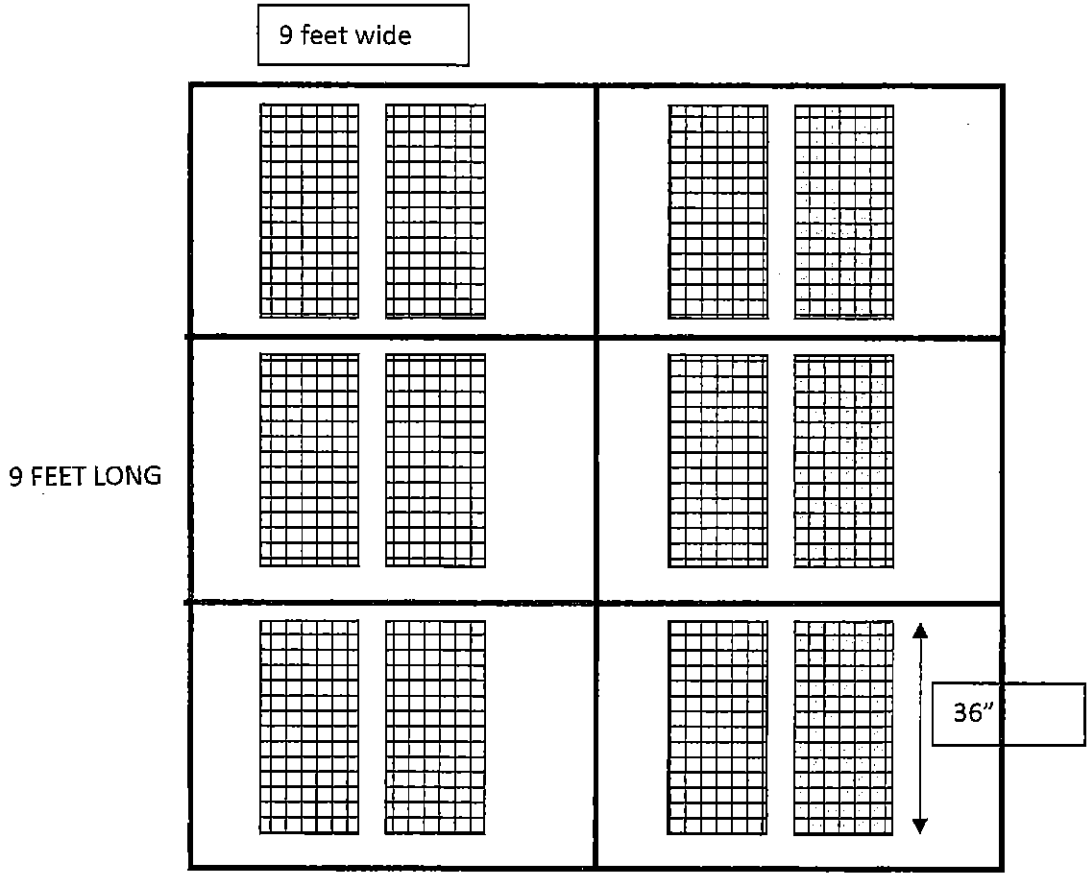


Bird's Eye View of entire re-bar structure

Bird's eye view showing large 9' x 9' x 4' Unit. Each square is 3' x 3' x 4' and will all be welded together.

ATTACH A

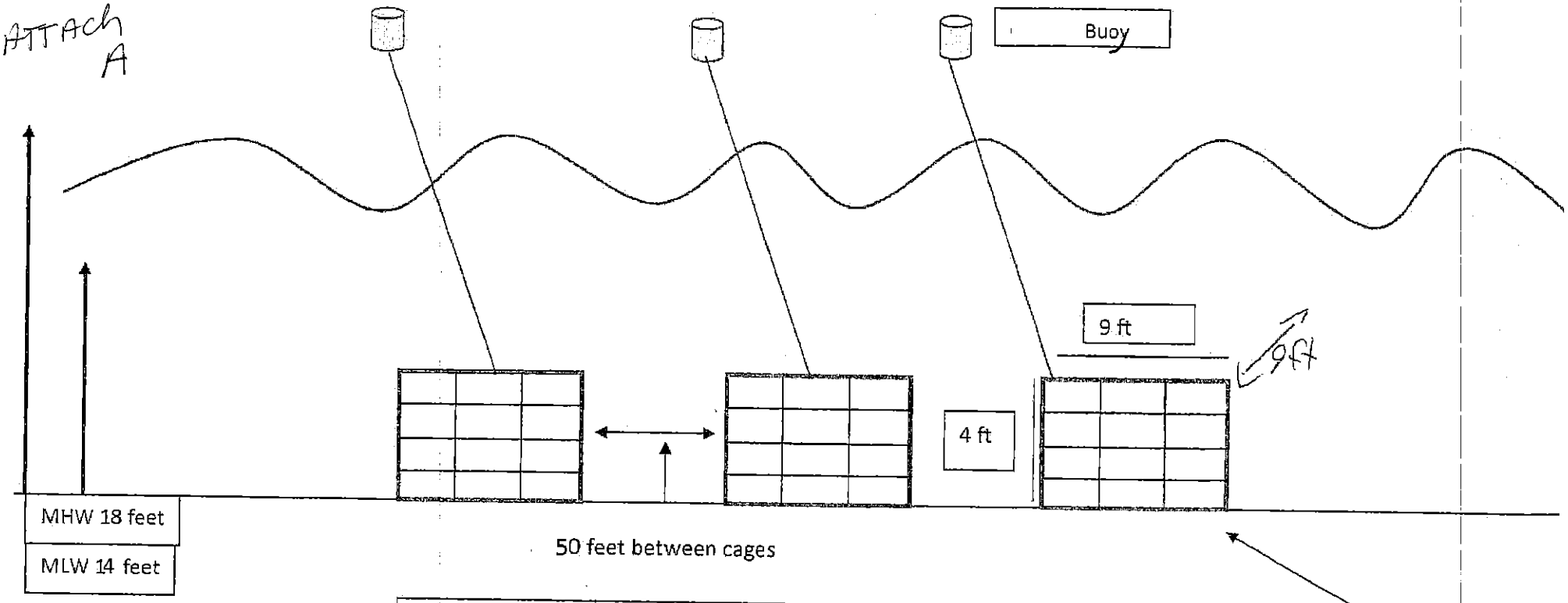


This figure depicts one row of cages which will only fill up 227' of the available 250 feet work area. 1 additional row will run parallel to this line and be separated by 100 feet. In total, 6 rebar cages will be used for depuration.

9' x 9' x 4' unit that fits 216 grow out bags. Will be placed 50 feet apart from each

4' HIGH X 9' WIDE X 9' LONG

Figure 3 Gear Description
Lockwood Oysters
Depuration Lot
Long Island Sound
Lease from Madison, CT
5/19/16
LOT 14-3

**Figure 3 : Gear Description Depuration Site Cross section**