TAKEN FROM USGS QUADRANGLE MAP
STAMFORD, CT (41073-A6-TF-024)
1960 PHOTOREVISED 1984
DMA 6286 II SE – SERIES V816

VICINITY MAP

0 1000 2000 3000 4000 5000 FEET

SCALE

FOR PERMIT USE ONLY
NOT FOR CONSTRUCTION

REV. 1 10/22/15

STATE OF CONNECTICUT
AZURE DEE SLEICHER
PROFESSIONAL ENGINEER

DATUM: NAVD 1988

APPLICATION BY: LAUREN E. JONES

APPLICATION NO.: 201505065-TS

AGENT: COWI NORTH AMERICA, INC.

PROPOSED DOCK STRUCTURES

LONG ISLAND SOUND
TOWN OF GREENWICH
COUNTY OF FAIRFIELD
STATE OF CONNECTICUT

DATE: 4-30-15 SHEET 1 OF 6

S:\OCC\Projects\2014\OCC_214084.0\3_Project_Files\CAD\Task 1\Permit01.dwg Permit 01 Carrie Walter Thu, 22 Oct 2015 – 1:46pm

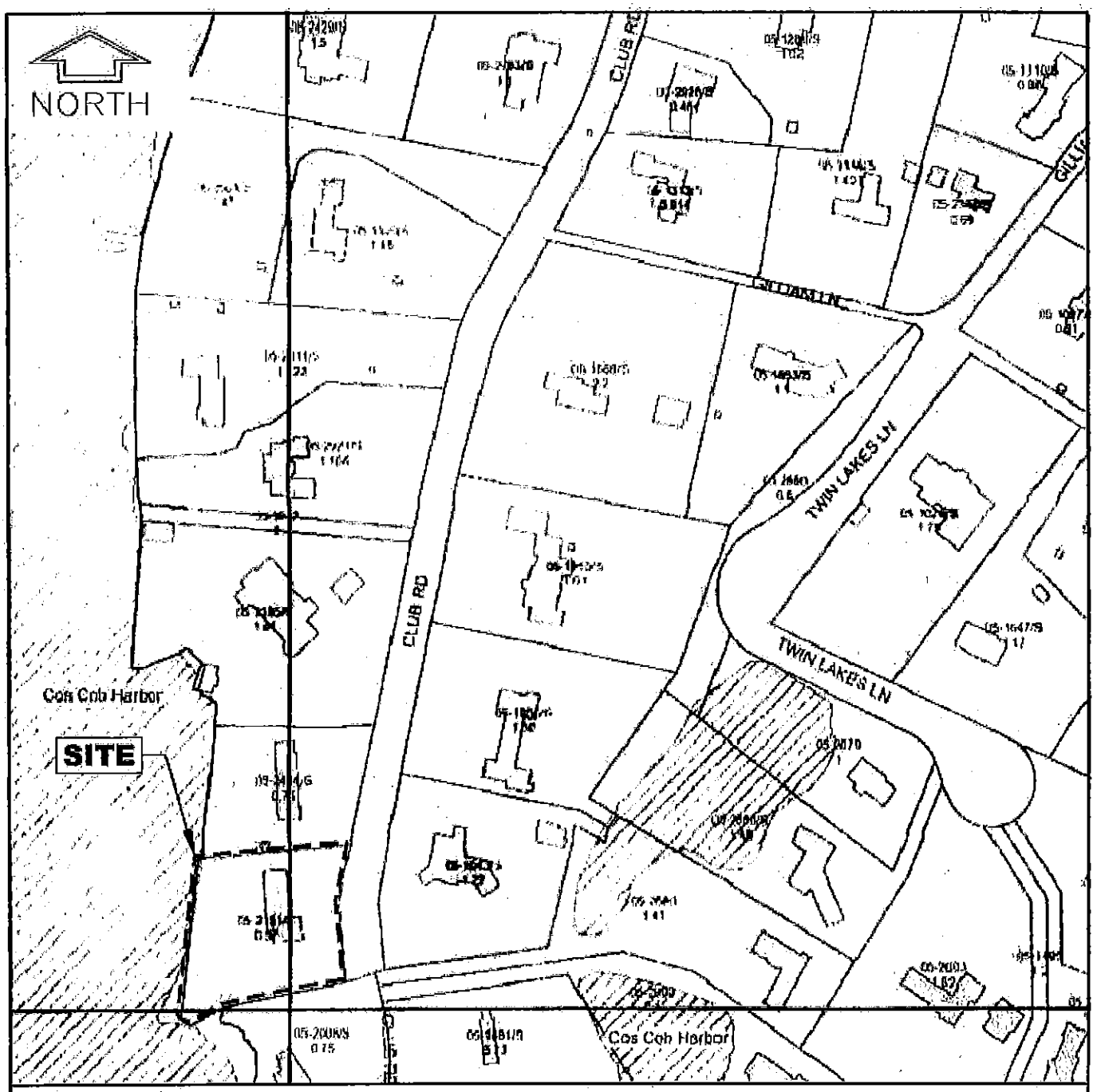

TAX ASSESSOR'S MAP TAKEN FROM
TOWN OF GREENWICH GEOGRAPHIC
INFORMATION SYSTEM
AERIAL: 4/2/08
DATA: 10/1/08
MAP: 7/20/09

TAX ASSESSOR'S MAP

NOT TO SCALE

FOR PERMIT USE ONLY
NOT FOR CONSTRUCTION

REV. 1 10/22/15

STATE OF CONNECTICUT
AZURE DEL CARMEN
REGISTERED PROFESSIONAL ENGINEER

DATUM: NAVD 1988

APPLICATION BY: LAUREN E. JONES

APPLICATION NO.: 201505065-TS

AGENT: COWI NORTH AMERICA, INC.

PROPOSED DOCK STRUCTURES

LONG ISLAND SOUND
TOWN OF GREENWICH
COUNTY OF FAIRFIELD
STATE OF CONNECTICUT

DATE: 4-30-15 SHEET 2 OF 6

S:\OCC\Projects\2014\OCC_214084.0\3_Project_Files\CAD\Task 1\Permit02.dwg Permit 02 Carrie Walter Thu, 22 Oct 2015 - 1:49pm

NOTE:

SURVEY TAKEN FROM "TOPOGRAPHIC SURVEY OF PROPERTY AT 95 CLUB ROAD IN RIVERSIDE, GREENWICH, CONNECTICUT, PREPARED FOR LAUREN E. JONES" PREPARED BY ROCCO V. D'ANDREA, INC. DATED JANUARY 12, 2015.

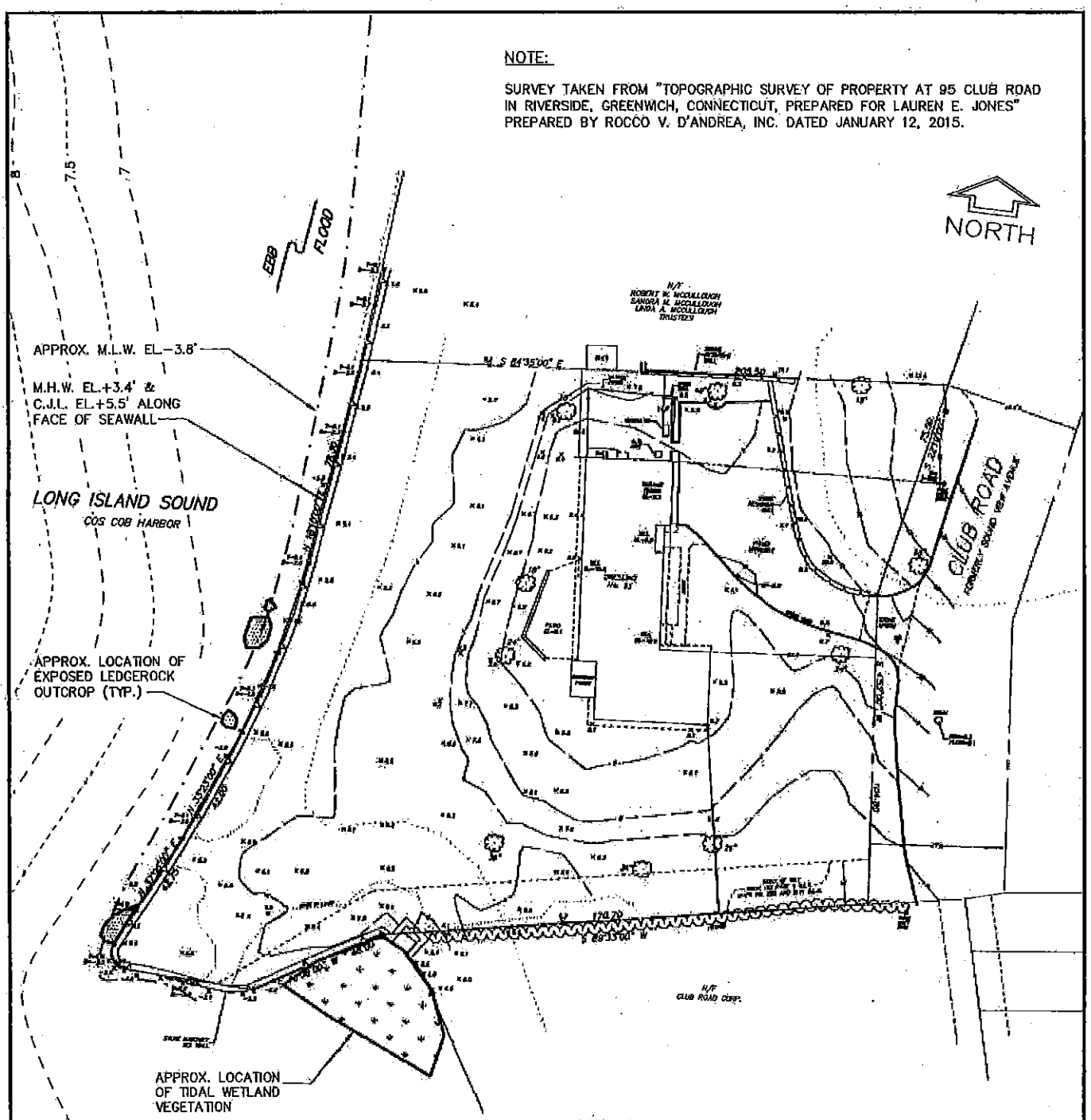

EXISTING SITE PLAN

0 50 100 FT.

SCALE 1"=50'-0"

REV. 1 10/22/15

FOR PERMIT USE ONLY
NOT FOR CONSTRUCTION

DATUM: NAVD 1988

APPLICATION BY: LAUREN E. JONES

APPLICATION NO.: 201505065-TS

AGENT: COWI NORTH AMERICA, INC.

PROPOSED DOCK STRUCTURES

LONG ISLAND SOUND
TOWN OF GREENWICH
COUNTY OF FAIRFIELD
STATE OF CONNECTICUT

DATE: 4-30-15 SHEET 3 OF 6

S:\OCC\Projects\2014\OCC_214084.0\3_Project_Files\CAD\Task 1\Permit03.dwg Permit03 Carrie Walter Thu, 22 Oct 2015 - 1:49pm

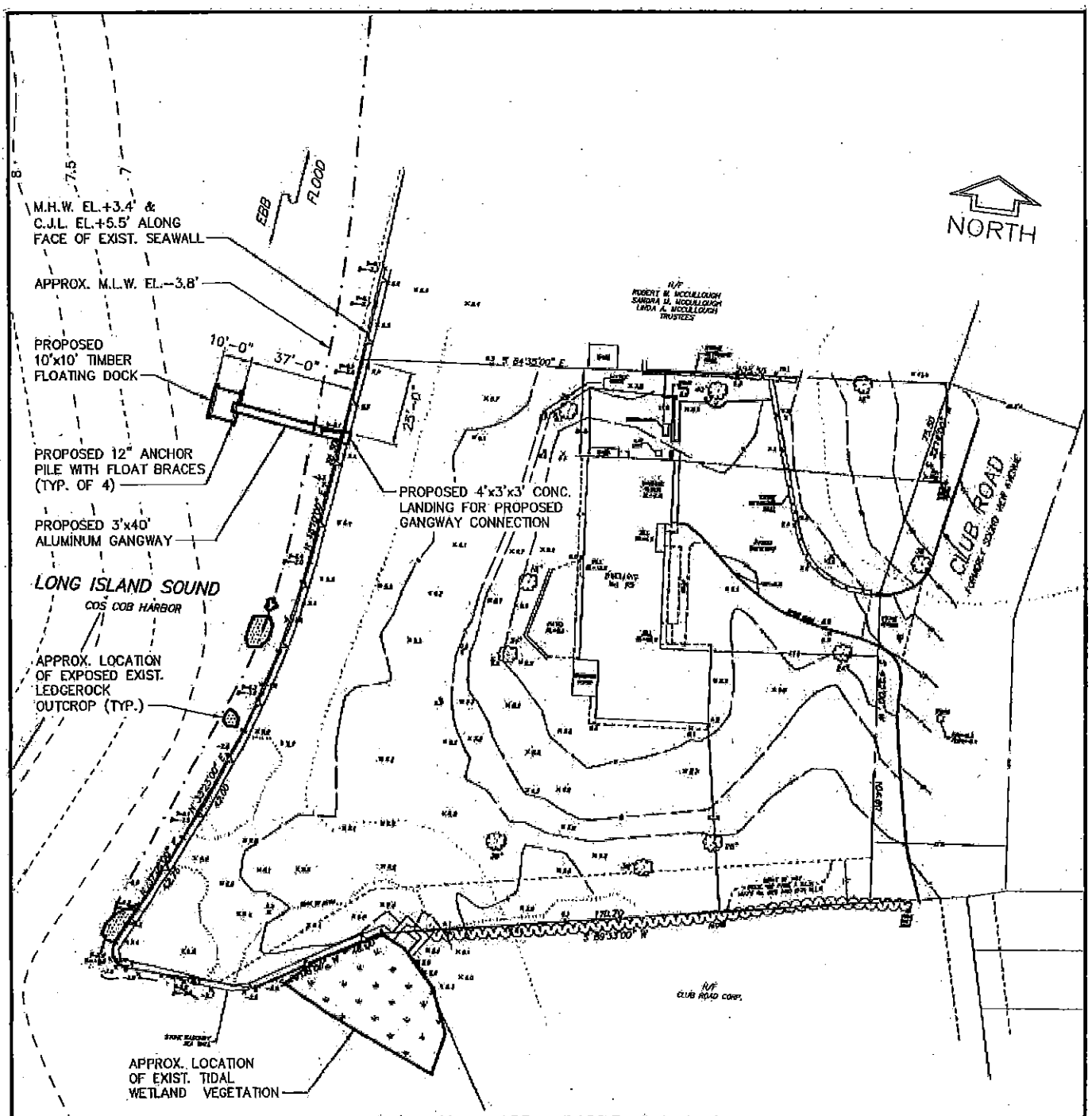

PROPOSED SITE PLAN

0 50 100 FT.

SCALE 1"=50'-0"

FOR PERMIT USE ONLY
NOT FOR CONSTRUCTION

REV. 1 10/22/15

DATUM: NAVD 1988

APPLICATION BY: LAUREN E. JONES

APPLICATION NO.: 201505065-TS

AGENT: COWI NORTH AMERICA, INC.

PROPOSED DOCK STRUCTURES

LONG ISLAND SOUND
TOWN OF GREENWICH
COUNTY OF FAIRFIELD
STATE OF CONNECTICUT

DATE: 4-30-15 SHEET 4 OF 6

S:\OCC\Projects\2014\OCC_214084.0\3_Project_Files\CAD\Task 1\Permit05.dwg , Permit04 Corrie Walter Thu, 22 Oct 2015 - 1:51pm

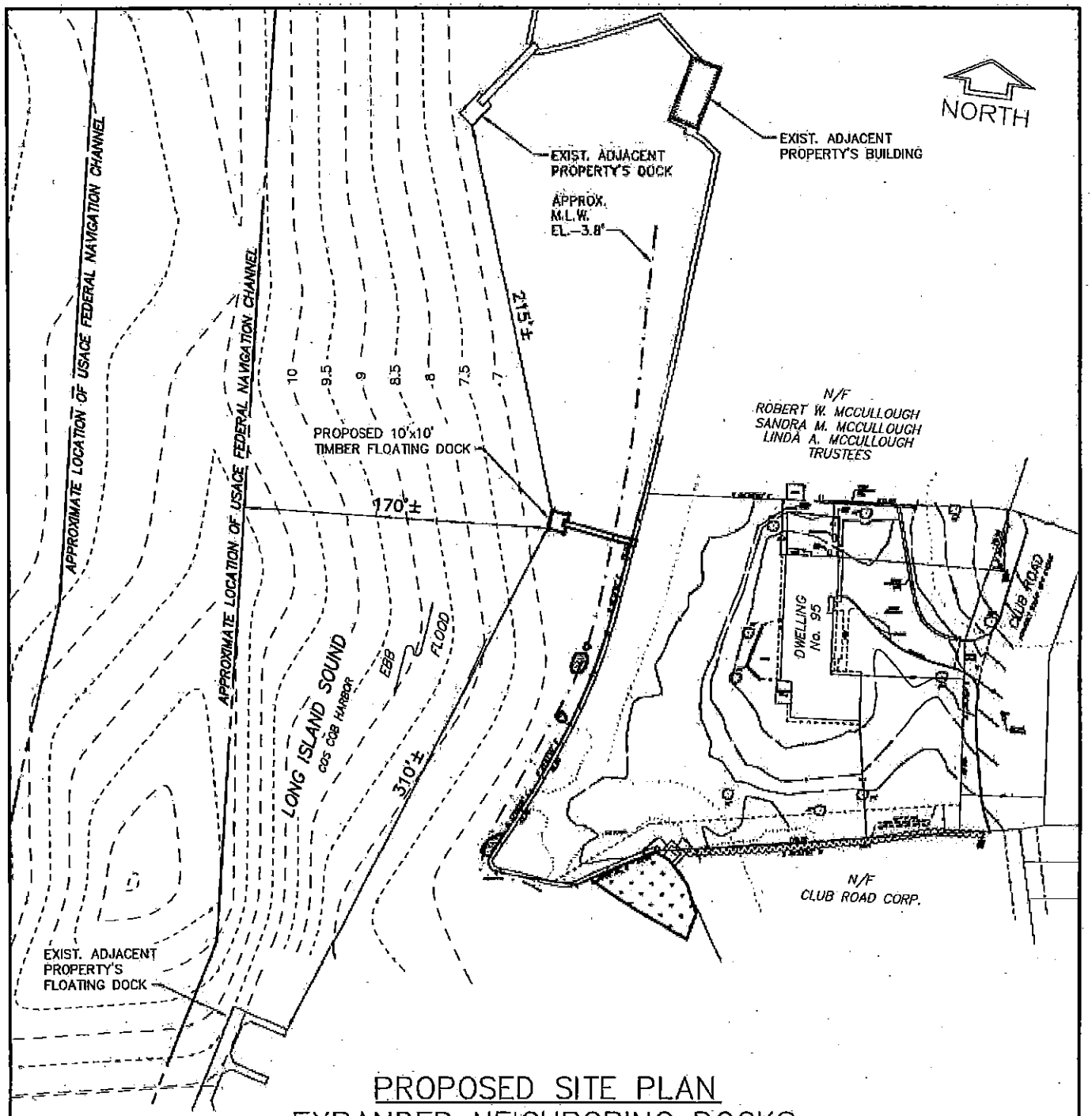

PROPOSED SITE PLAN
EXPANDED NEIGHBORING DOCKS

0 80 160 FT.

SCALE 1"=80'-0"

REV. 1 11/19/15

FOR PERMIT USE ONLY
NOT FOR CONSTRUCTION

STATE OF CONNECTICUT
AZURE DEE SLEIGH
NO. 22741
LICENSED
PROFESSIONAL ENGINEER

DATUM: NAVD 1988

APPLICATION BY: LAUREN E. JONES

APPLICATION NO.: 201505065-TS

AGENT: COWI NORTH AMERICA, INC.

PROPOSED DOCK STRUCTURES

LONG ISLAND SOUND
TOWN OF GREENWICH
COUNTY OF FAIRFIELD
STATE OF CONNECTICUT

DATE: 10-22-15 SHEET 5 OF 6

S:\OCC\Projects\2014\OCC_214084.0\3_Project_Files\CAD\Task 1\Permit05.dwg Permit05 Carrie Walter Thu, 19 Nov 2015 - 4:37pm

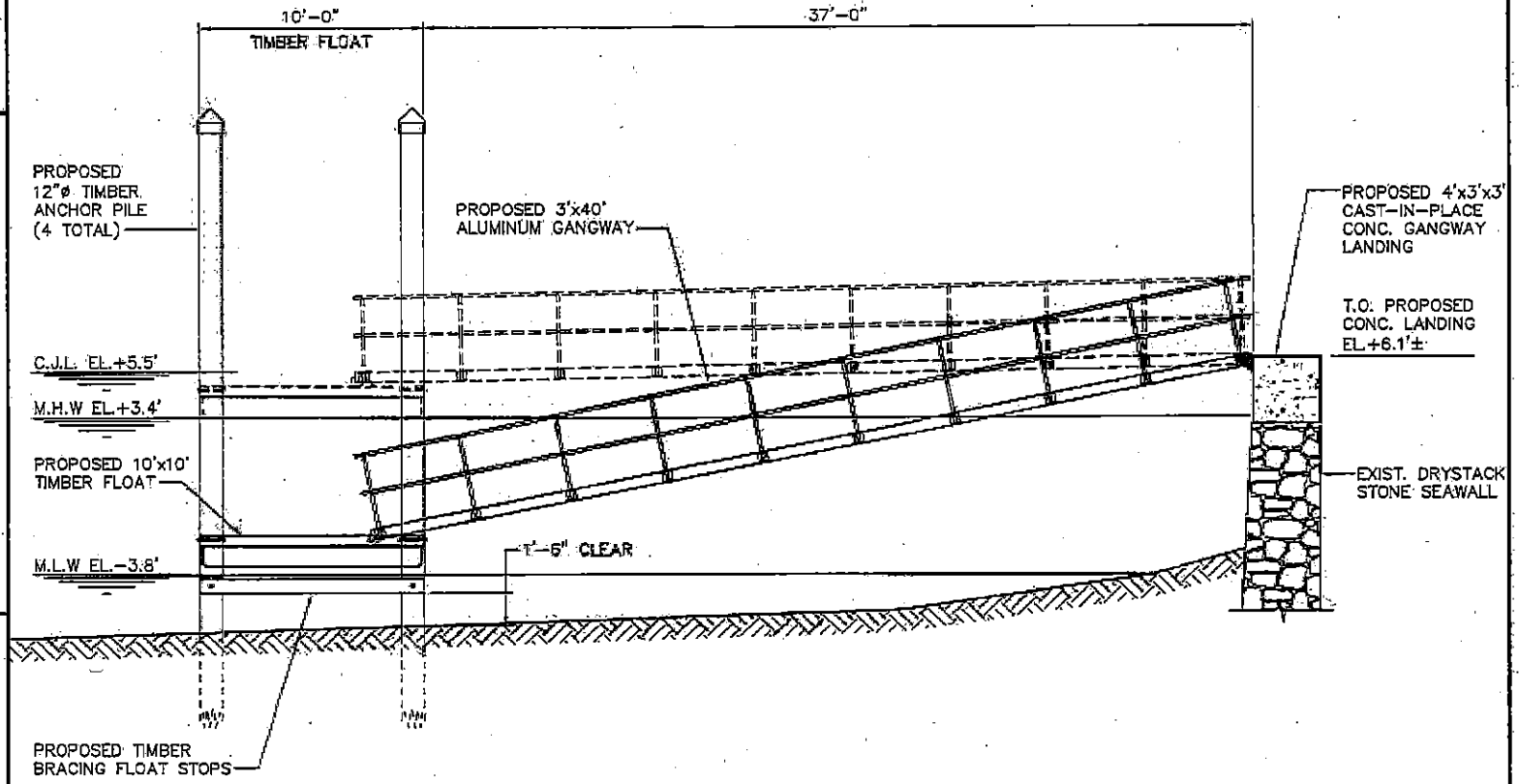

PROPOSED CROSS SECTION

0 5 10 15 FT.

SCALE ⅛"=1'-0"

REV. 1 10/22/15

FOR PERMIT USE ONLY
NOT FOR CONSTRUCTION

DATUM: NAVD 1988
APPLICATION BY: LAUREN E. JONES
APPLICATION NO.: 201505065-TS
AGENT: COWI NORTH AMERICA, INC.

PROPOSED DOCK STRUCTURES
LONG ISLAND SOUND
TOWN OF GREENWICH
COUNTY OF FAIRFIELD
STATE OF CONNECTICUT

DATE: 4-30-15 SHEET 6 OF 6

STATE OF CONNECTICUT LICENSED PROFESSIONAL ENGINEER

S:\ACT\...\2014\OCC_214084.0\3_Project_Files\CAD\Task 1\Permit06.dwg Permit06 Carrie Walter Thu, 22 Oct 2015 - 1:52pm