ATTACHMENT A
RF DESIGN

Project Name: MERRITT PARKWAY, CT

Frequency Band(s): 850MHz and 1900MHz
Technologies: iDEN, TDMA, GSM/EDGE, CDMA/EV-DO

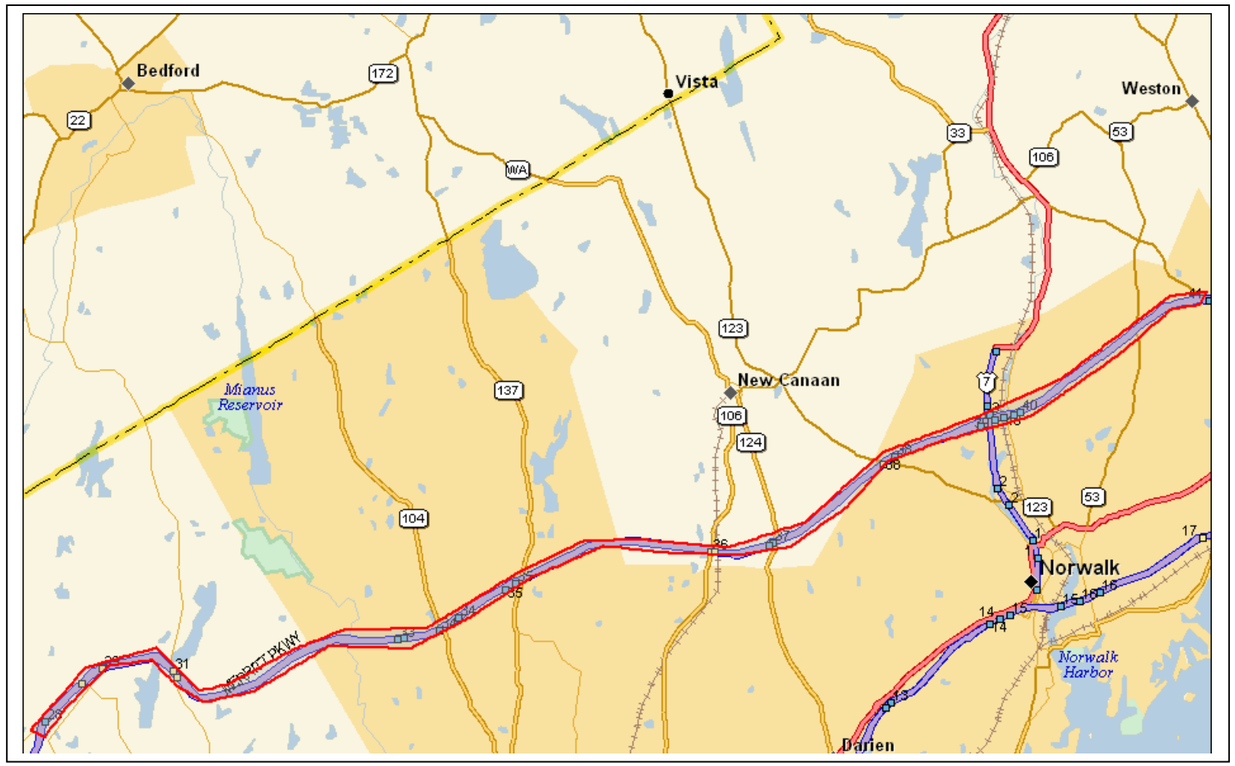

CONTENT		Included	Not included
A1	Front Page - Coverage Contour	X	
A2	Node Locations	X	
A3	RF Predictions	X	
A4	Predicted Coverage Contour		X
A5	Node Specifications	X	
A6	Drive Routes		X
A7	Design Review		X

Revision History			
Rev	Description	Date	Issued/modified by
1.0	CSC Application	6/06	TPA
1.1	Revised CSC Application	2/07	TPA

CONFIDENTIAL
All rights reserved. No part of this document shall be reproduced or transmitted by any means, electronic, mechanical, photocopying, recording, or otherwise, without written consent from ExteNet Systems, Inc.
The material is subject to change without prior notice.

A1 – Coverage Contour

Project Name	**Merritt Parkway**
Project ID	**NE-CT-MERRIT**
Document Name	**RF Design**
Document ID	**NE-CT-MERRIT-RF022**
Document Revision	**V1.1**
Date	**2/19/2007**
Page Number	**1 of 7**
Issued By	**ExteNet Engineering**
	CONFIDENTIAL
Customer	

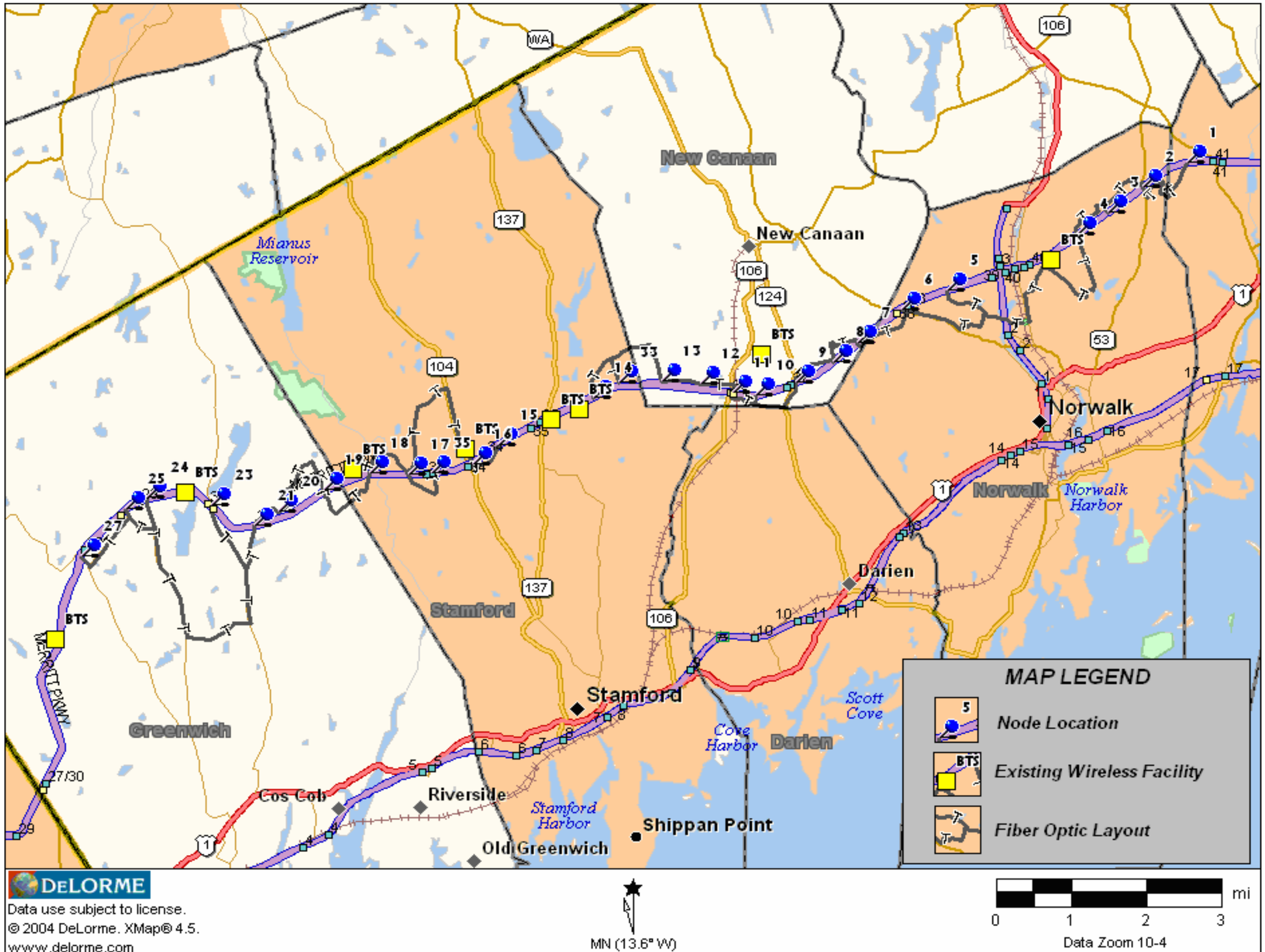

A2– Node Locations, Fiber Optic Network & Existing Wireless Facilities

A2 –Node Locations

Project Name	**Merritt Parkway**
Project ID	**NE-CT-MERRIT**
Document Name	**RF Design**
Document ID	**NE-CT-MERRIT-RF022**
Document Revision	**V1.1**
Date	**2/19/2007**
Page Number	**2 of 7**
Issued By	**ExteNet Engineering**
CONFIDENTIAL	
Customer	

extenet

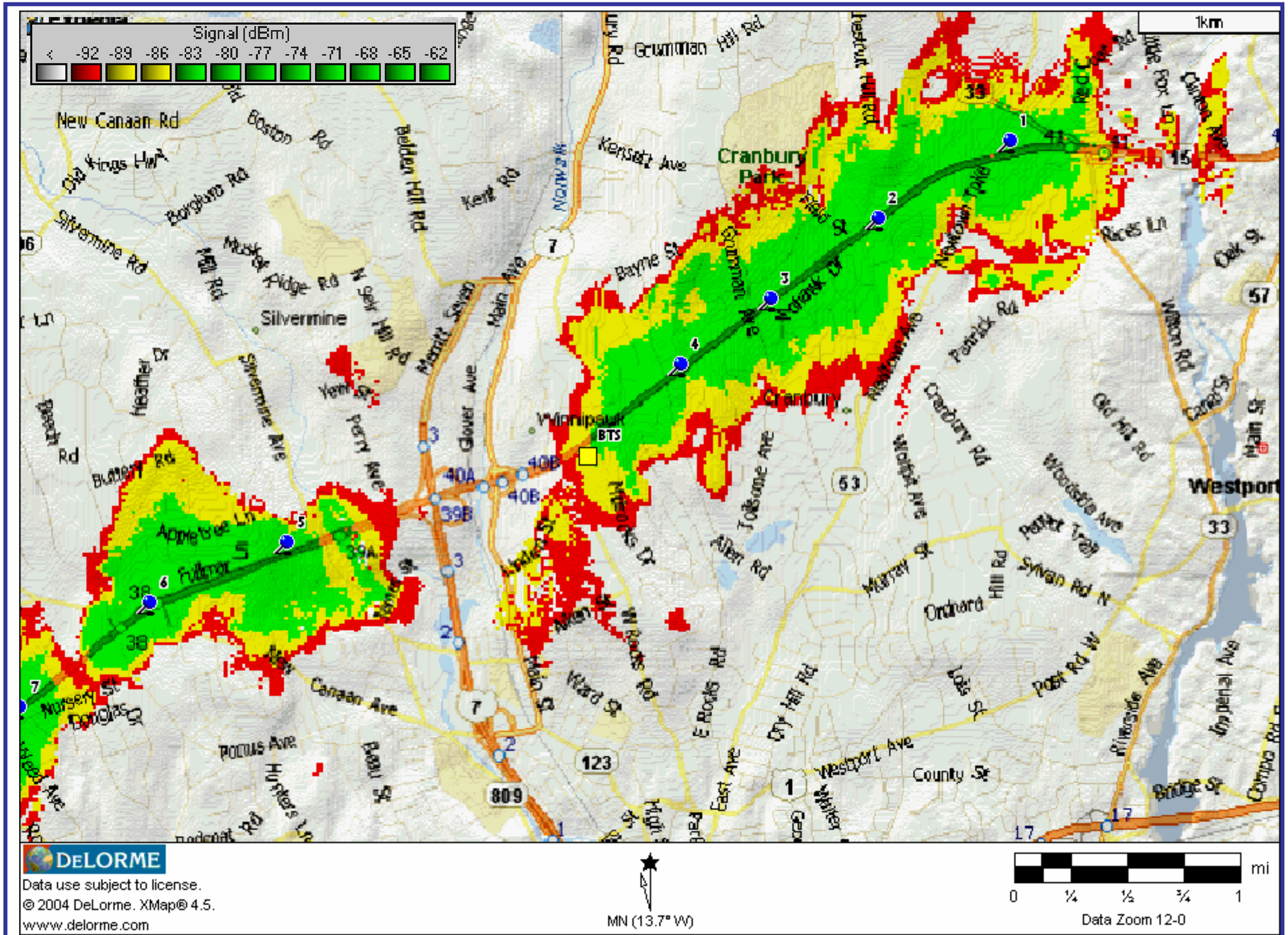
Signal (dBm)
< -92 -89 -86 -83 -80 -77 -74 -71 -68 -65 -62
1km
New Canaan Rd
Boston Rd
Old Kings Hwy
Silvermine Rd
Belden Hill Rd
Kent Rd
Grumman Hill Rd
Kensett Ave
Cranbury Park
Bayne St
Silvermine
Main Ave
Glover Ave
Winnipauk
BTS
Cranbury
Westport
Appletree Ln
Fullerton
Canaan Ave
Nursery St
Pocus Ave
Hunters Ln
Bow St
Ward St
E Rocks Rd
City Hill Rd
Westport Ave
County St
Riverside Ave
Imperial Ave
Bridge St
Campo Rd
Sylvan Rd N
Orchard
Murray St
Albert Rd
Tokeneke Ave
Wilson Rd
Old Hill Rd
Woodside Ave
Cranbury Rd
Patrick Rd
Newtown Ave
Norfolk Dr
Rice Ln
Oak St
Canal St
Main St
Little Fox Ln
Chestnut Hill Rd
Norwalk
Heather Dr
Beach Rd
Blackberry Rd
Perry Ave
Silvermine Ave
Mill Rd
Muskie Ridge Rd
N Sely Hill Rd
Mandt Sewan
Bayne St
Grumman Ave
Norfolk Dr
Rice Ln
Oak St
Wilson Rd
Old Hill Rd
Woodside Ave
Pequot Trail
Sylvan Rd N
Park Rd W
Lois St
Tokeneke Ave
Albert Rd
Murray St
Orchard
Riverside Ave
Imperial Ave
Bridge St
Campo Rd
Westport Ave
County St
Walker
East Ave
High St
Ward St
Main St
W Rocks Rd
E Rocks Rd
City Hill Rd
Lois St
Park Rd W
Riverside Ave
Imperial Ave
Bridge St
Campo Rd
Nursery St
Canaan Ave
Pocus Ave
Hunters Ln
Bow St
Ward St
Main St
Glover Ave
Main Ave
Mandt Sewan
Belden Hill Rd
Kent Rd
Norwalk
Grumman Hill Rd
Kensett Ave

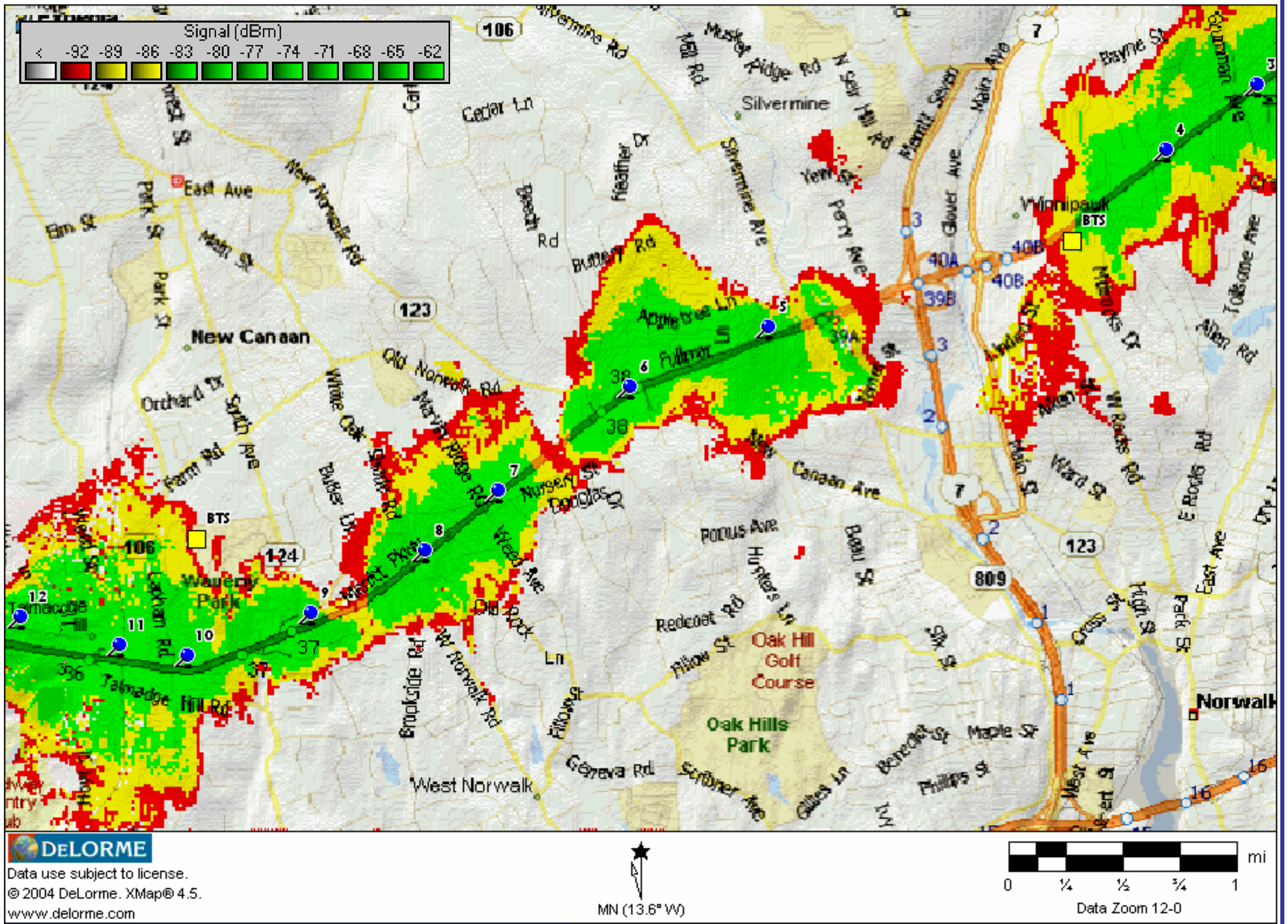

A3 – RF Predictions: North Section (Nodes 3-12)

A3 – RF Predictions

Project Name	**Merritt Parkway**
Project ID	**NE-CT-MERRIT**
Document Name	**RF Design**
Document ID	**NE-CT-MERRIT-RF022**
Document Revision	**V1.1**
Date	**2/19/2007**
Page Number	**4 of 7**
Issued By	**ExteNet Engineering**
CONFIDENTIAL	
Customer	

extenet

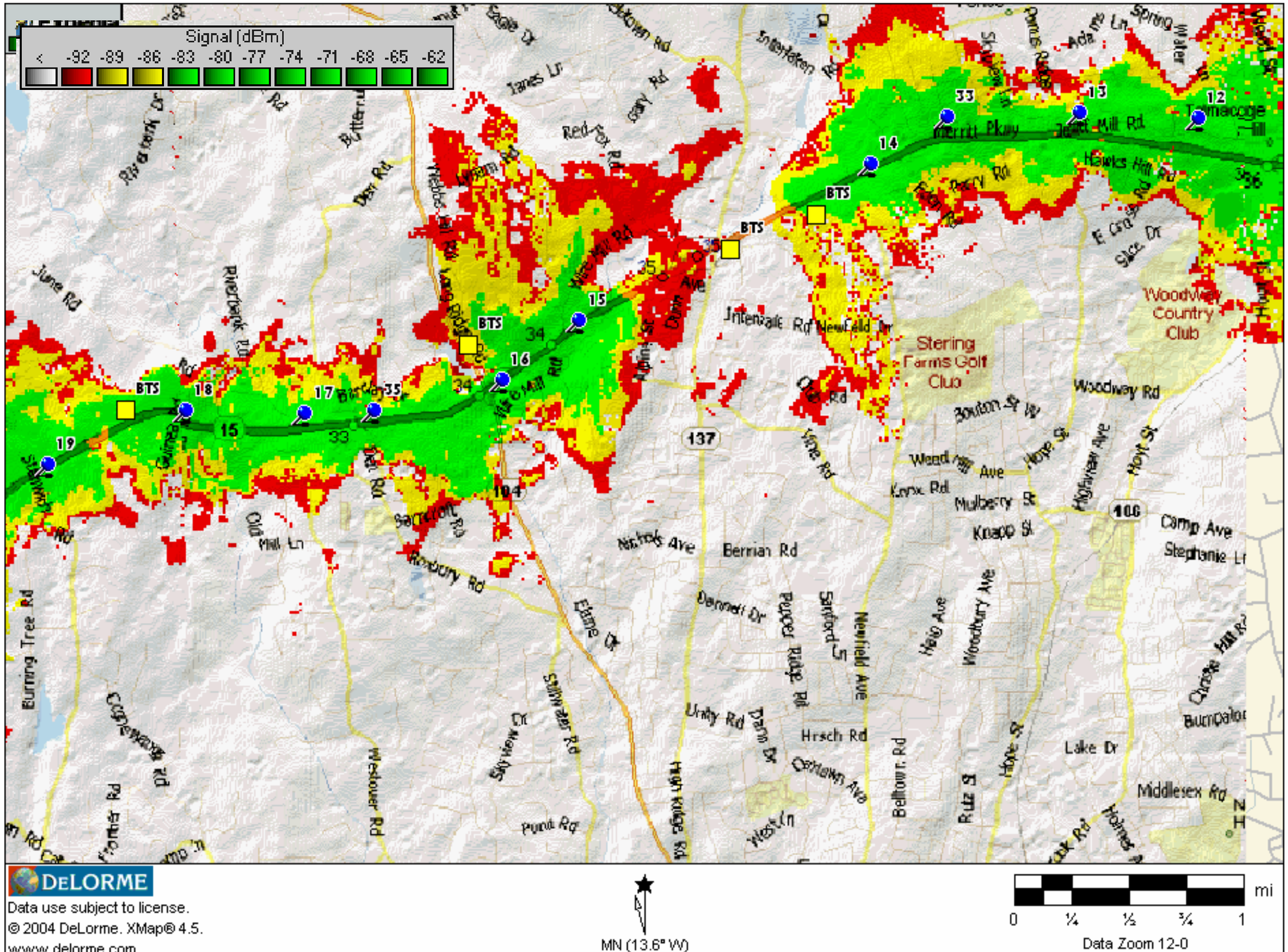

A3 – RF Predictions: Central Section (Nodes 12-19, 33, 35)

A3 – RF Predictions

Project Name	**Merritt Parkway**
Project ID	**NE-CT-MERRIT**
Document Name	**RF Design**
Document ID	**NE-CT-MERRIT-RF022**
Document Revision	**V1.1**
Date	**2/19/2007**
Page Number	**5 of 7**
Issued By	**ExteNet Engineering**
CONFIDENTIAL	
Customer	

extenet

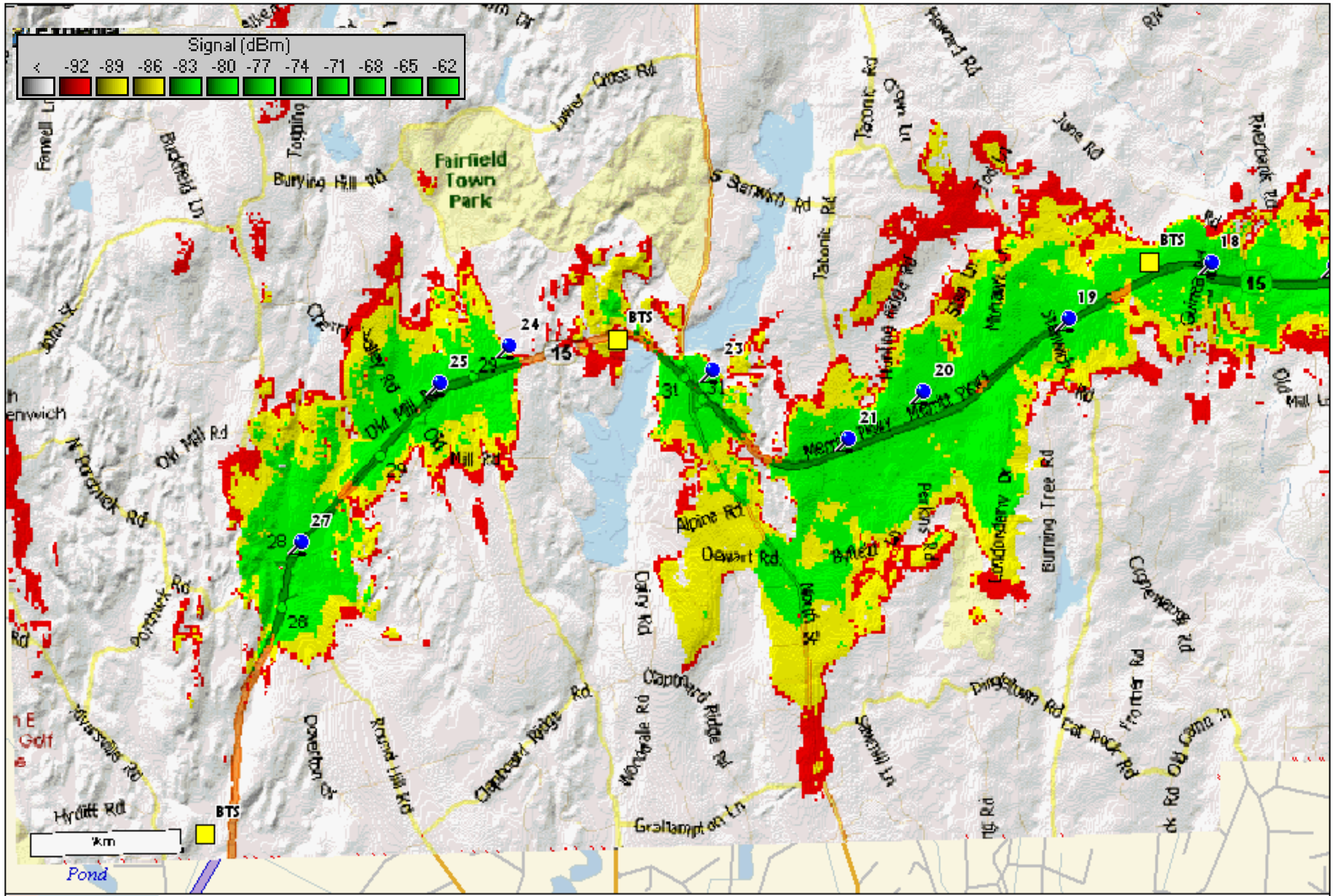

DELORME
Data use subject to license.
© 2004 DeLorme. XMap® 4.5.
www.delorme.com

MN (13.5° W)

0 ¼ ½ ¾ 1 mi
Data Zoom 12-0

A3 – RF Predictions: South Section (Nodes 18-27)

A3 – RF Predictions

Project Name	**Merritt Parkway**
Project ID	**NE-CT-MERRIT**
Document Name	**RF Design**
Document ID	**NE-CT-MERRIT-RF022**
Document Revision	**V1.1**
Date	**2/19/2007**
Page Number	**6 of 7**
Issued By	**ExteNet Engineering**
CONFIDENTIAL	
Customer	

extenet

Node ID	Sector	Enabled	Latitude	Longitude	Ant. Heigth [ft]	EIRP/ Ch. [dBm]	Ant. Gain [dBi]	Cable Loss [dB]	Splitter Loss [dB]	Node Output Pwr/ch [dBm]	No. of Freq. Ch.	Node Comp. Output Pwr [dBm]	No. of Ant. Per Node	Ant. Part #	Node Part #
CT-MERRITT-001	A - Pkwy North Direction	1	41.163325	-73.383635	24	30.0	9	3	4	28.0	4	36		7999.99	RH30000
	B - Pkwy South Direction	1			24	30.0	9	3	4	28.0	4	36		7999.99	
	C - 90deg to Pkwy West Dir.	1			16	27.5	13	0.5	13	28.0	4	36		742.222	
	D - 90deg to Pkwy East Dir	1			16	27.5	13	0.5	13	28.0	4	36		742.222	
CT-MERRITT-002	A - Pkwy North Direction	1	41.158379	-73.394784	24	36.0	13	2	3	28.0	4	36		742.222	RH30000
	B - Pkwy South Direction	1			24	36.0	13	2	3	28.0	4	36		742.222	
CT-MERRITT-003	A - Pkwy North Direction	1	41.15324	-73.403881	24	30.0	9	3	4	28.0	4	36		7999.99	RH30000
	B - Pkwy South Direction	1			24	30.0	9	3	4	28.0	4	36		7999.99	
	C - 90deg to Pkwy West Dir.	1			16	27.5	13	0.5	13	28.0	4	36		742.222	
	D - 90deg to Pkwy East Dir	1			16	27.5	13	0.5	13	28.0	4	36		742.222	
CT-MERRITT-004	A - Pkwy North Direction	1	41.148992	-73.411515	24	30.0	9	4	3	28.0	4	36		7999.99	RH30000
	B - Pkwy South Direction	1			24	31.0	9	3	3	28.0	4	36		7999.99	
	C - 90deg to Pkwy West Dir.	1			16	27.5	13	0.5	13	28.0	4	36		742.222	
	D - 90deg to Pkwy East Dir	1			16	27.5	13	0.5	13	28.0	4	36		742.222	
CT-MERRITT-005	A - Pkwy North Direction	1	41.137598	-73.444947	24	30.0	9	3	4	28.0	4	36		7999.99	RH30000
	B - Pkwy South Direction	1			24	30.0	9	3	4	28.0	4	36		7999.99	
	C - 90deg to Pkwy West Dir.	1			16	27.5	13	0.5	13	28.0	4	36		742.222	
	D - 90deg to Pkwy East Dir	1			16	27.5	13	0.5	13	28.0	4	36		742.222	
CT-MERRITT-006	A - Pkwy North Direction	1	41.133754	-73.456549	24	36.0	13	2	3	28.0	4	36		742.222	RH30000
	B - Pkwy South Direction	1			24	36.0	13	2	3	28.0	4	36		742.222	
CT-MERRITT-007	A - Pkwy North Direction	1	41.127062	-73.467644	24	30.0	9	3	4	28.0	4	36		7999.99	RH30000
	B - Pkwy South Direction	1			24	30.0	9	3	4	28.0	4	36		7999.99	
	C - 90deg to Pkwy West Dir.	1			16	27.5	13	0.5	13	28.0	4	36		742.222	
	D - 90deg to Pkwy East Dir	1			16	27.5	13	0.5	13	28.0	4	36		742.222	
CT-MERRITT-008	A - Pkwy North Direction	1	41.123221	-73.473798	24	30.0	9	3	4	28.0	4	36		7999.99	RH30000
	B - Pkwy South Direction	1			24	30.0	9	3	4	28.0	4	36		7999.99	
	C - 90deg to Pkwy West Dir.	1			16	27.5	13	0.5	13	28.0	4	36		742.222	
	D - 90deg to Pkwy East Dir	1			16	27.5	13	0.5	13	28.0	4	36		742.222	
CT-MERRITT-009	A - Pkwy North Direction	1	41.119123	-73.483316	24	30.0	9	3	4	28.0	4	36		7999.99	RH30000
	B - Pkwy South Direction	1			24	30.0	9	3	4	28.0	4	36		7999.99	
	C - 90deg to Pkwy West Dir.	1			16	27.5	13	0.5	13	28.0	4	36		742.222	
	D - 90deg to Pkwy East Dir	1			16	27.5	13	0.5	13	28.0	4	36		742.222	
CT-MERRITT-010	A - Pkwy North Direction	1	41.116424	-73.493715	24	38.0	13	3	0	28.0	4	36		742.222	RH30000
CT-MERRITT-011	A - Pkwy North Direction	1	41.117063	-73.499447	24	36.0	13	2	3	28.0	4	36		742.222	RH30000
	B - Pkwy South Direction	1			24	36.0	13	2	3	28.0	4	36		742.222	
CT-MERRITT-012	A - Pkwy North Direction	1	41.118903	-73.507671	24	36.0	13	2	3	28.0	4	36		742.222	RH30000
	B - Pkwy South Direction	1			24	36.0	13	2	3	28.0	4	36		742.222	
CT-MERRITT-013	A - Pkwy North Direction	1	41.119241	-73.51764	24	30.0	9	3	4	28.0	4	36		7999.99	RH30000
	B - Pkwy South Direction	1			24	30.0	9	3	4	28.0	4	36		7999.99	
	C - 90deg to Pkwy West Dir.	1			16	27.5	13	0.5	13	28.0	4	36		742.222	
	D - 90deg to Pkwy East Dir	1			16	27.5	13	0.5	13	28.0	4	36		742.222	
CT-MERRITT-014	A - Pkwy North Direction	1	41.116049	-73.535085	24	36.0	13	2	3	28.0	4	36		742.222	RH30000
	B - Pkwy South Direction	1			24	36.0	13	2	3	28.0	4	36		742.222	
CT-MERRITT-015	A - Pkwy North Direction	1	41.106334	-73.559391	24	30.0	9	3	4	28.0	4	36		7999.99	RH30000
	B - Pkwy South Direction	1			24	30.0	9	3	4	28.0	4	36		7999.99	
	C - 90deg to Pkwy West Dir.	1			16	27.5	13	0.5	13	28.0	4	36		742.222	
	D - 90deg to Pkwy East Dir	1			16	27.5	13	0.5	13	28.0	4	36		742.222	
CT-MERRITT-016	A - Pkwy North Direction	1	41.102686	-73.565819	24	36.0	13	2	3	28.0	4	36		742.222	RH30000
	B - Pkwy South Direction	1			24	36.0	13	2	3	28.0	4	36		742.222	
CT-MERRITT-017	A - Pkwy North Direction	1	41.100583	-73.582323	24	30.0	9	3	4	28.0	4	36		742.222	RH30000
	B - Pkwy South Direction	1			24	30.0	9	3	4	28.0	4	36			
	C - 90deg to Pkwy West Dir.	1			16	27.5	13	0.5	13	28.0	4	36			
	D - 90deg to Pkwy East Dir	1			16	27.5	13	0.5	13	28.0	4	36			
CT-MERRITT-018	A - Pkwy North Direction	1	41.100755	-73.592222	24	30.0	9	3	4	28.0	4	36		742.222	RH30000
	B - Pkwy South Direction	1			24	30.0	9	3	4	28.0	4	36			
	C - 90deg to Pkwy West Dir.	1			16	27.5	13	0.5	13	28.0	4	36			
	D - 90deg to Pkwy East Dir	1			16	27.5	13	0.5	13	28.0	4	36			
CT-MERRITT-019	A - Pkwy North Direction	1	41.097461	-73.603659	24	30.0	9	3	4	28.0	4	36		742.222	RH30000
	B - Pkwy South Direction	1			24	30.0	9	3	4	28.0	4	36			
	C - 90deg to Pkwy West Dir.	1			16	27.5	13	0.5	13	28.0	4	36			
	D - 90deg to Pkwy East Dir	1			16	27.5	13	0.5	13	28.0	4	36			
CT-MERRITT-020	A - Pkwy North Direction	1	41.093105	-73.61542	24	36.0	13	2	3	28.0	4	36		742.222	RH30000
	B - Pkwy South Direction	1			24	36.0	13	2	3	28.0	4	36		742.222	
CT-MERRITT-021	A - Pkwy North Direction	1	41.090198	-73.621449	24	36.0	13	2	3	28.0	4	36		742.222	RH30000
	B - Pkwy South Direction	1			24	36.0	13	2	3	28.0	4	36		742.222	
CT-MERRITT-023	A - Pkwy North Direction	1	41.094382	-73.632362	24	30.0	9	3	4	28.0	4	36		742.222	RH30000
	B - Pkwy South Direction	1			24	30.0	9	3	4	28.0	4	36			
	C - 90deg to Pkwy West Dir.	1			16	27.5	13	0.5	13	28.0	4	36			
	D - 90deg to Pkwy East Dir	1			16	27.5	13	0.5	13	28.0	4	36			
CT-MERRITT-024	A - Pkwy North Direction	1	41.095819	-73.648783	24	30.0	9	3	4	28.0	4	36		742.222	RH30000
	B - Pkwy South Direction	1			24	30.0	9	3	4	28.0	4	36			
	C - 90deg to Pkwy West Dir.	1			16	27.5	13	0.5	13	28.0	4	36			
	D - 90deg to Pkwy East Dir	1			16	27.5	13	0.5	13	28.0	4	36			
CT-MERRITT-025	A - Pkwy North Direction	1	41.093588	-73.654363	24	30.0	9	3	4	28.0	4	36		742.222	RH30000
	B - Pkwy South Direction	1			24	30.0	9	3	4	28.0	4	36			
	C - 90deg to Pkwy West Dir.	1			16	27.5	13	0.5	13	28.0	4	36			
	D - 90deg to Pkwy East Dir	1			16	27.5	13	0.5	13	28.0	4	36			
CT-MERRITT-027	A - Pkwy North Direction	1	41.084055	-73.66555	24	30.0	9	3	4	28.0	4	36		742.222	RH30000
	B - Pkwy South Direction	1			24	30.0	9	3	4	28.0	4	36			
	C - 90deg to Pkwy West Dir.	1			16	27.5	13	0.5	13	28.0	4	36			
	D - 90deg to Pkwy East Dir	1			16	27.5	13	0.5	13	28.0	4	36			
CT-MERRITT-033	A - Pkwy North Direction	1	41.118972	-73.52861	24	36.0	13	2	3	28.0	4	36		742.222	RH30000
	B - Pkwy South Direction	1			24	36.0	13	2	3	28.0	4	36		742.222	
CT-MERRITT-035	A - Pkwy North Direction	1	41.100755	-73.576508	24	36.0	13	2	3	28.0	4	36		742.222	RH30000
	B - Pkwy South Direction	1			24	36.0	13	2	3	28.0	4	36		742.222	RH30000

A5– Node Specifications

Project Name
Merritt Parkway

Project ID
NE-CT-MERRIT

Document Name
RF Design

Document ID
NE-CT-MERRIT-RF022

Document Revision
V1.1

Date
2/19/2007

Page Number
7 of 7

Issued By
ExteNet Engineering

CONFIDENTIAL

Customer