ATTACHMENT 4

PHOTOGRAPHS

infinigy engineering

11 Herbert Drive
Latham, New York 12110

Photo Location PH-1
Date: 12/2/2011 Focal Length = 55 mm
Looking W-SW from along east side of Rt. 171, adjacent to residence at 3 Barber Road, approx. 0.51 miles from tower (barely visible through trees)

CLIENT NAME:	SITE LOCATION:	PROJECT NAME:	PROJECT NO.:
North Atlantic Towers	Route 198 Woodstock, Connecticut	NAT – Woodstock	226-064

infinigy engineering

11 Herbert Drive
Latham, New York 12110

Photo Location PH-2
Date: 12/2/2011 Focal Length = 55 mm
Looking W-SW in front of driveway at 15 Shaw Road, approx. 0.49 miles from tower (visible above treeline)

CLIENT NAME:	SITE LOCATION:	PROJECT NAME:	PROJECT NO.:
North Atlantic Towers	Route 198 Woodstock, Connecticut	NAT – Woodstock	226-064

infinigy engineering

11 Herbert Drive
Latham, New York 12110

Photo Location PH-3
Date: 12/2/2011 Focal Length = 55 mm
Looking W-SW from driveway at 3 Shaw Road, approx. 0.53 miles from tower (visible above treeline)

CLIENT NAME:	SITE LOCATION:	PROJECT NAME:	PROJECT NO.:
North Atlantic Towers	Route 198 Woodstock, Connecticut	NAT – Woodstock	226-064

infinigy engineering

11 Herbert Drive
Latham, New York 12110

Photo Location PH-4
Date: 12/2/2011 Focal Length = 55 mm
Looking W-SW from intersection of Shaw Road and Rt. 171, approx. 0.55 miles from tower (visible above treeline)

CLIENT NAME:	SITE LOCATION:	PROJECT NAME:	PROJECT NO.:
North Atlantic Towers	Route 198 Woodstock, Connecticut	NAT – Woodstock	226-064

infinigy engineering

11 Herbert Drive
Latham, New York 12110

Photo Location PH-5
Date: 12/2/2011 Focal Length = 55 mm
Looking W-SW from Shaw Road, 200 feet NW of intersection with Rt. 171, approx. 0.51 miles from tower (visible above treeline)

CLIENT NAME:	SITE LOCATION:	PROJECT NAME:	PROJECT NO.:
North Atlantic Towers	Route 198 Woodstock, Connecticut	NAT – Woodstock	226-064



infinigy engineering

11 Herbert Drive
Latham, New York 12110

Photo Location PH-6
Date: 12/2/2011 Focal Length = 55 mm
Looking W-SW from in front of residence at 15 Shaw Road, approx. 0.48 miles from tower (barely visible through trees)

CLIENT NAME:	SITE LOCATION:	PROJECT NAME:	PROJECT NO.:
North Atlantic Towers	Route 198 Woodstock, Connecticut	NAT – Woodstock	226-064

infinigy engineering

11 Herbert Drive
Latham, New York 12110

Photo Location PH-7
Date: 12/2/2011 Focal Length = 55 mm
Looking W-SW from in front of 1651 Rt. 171, approx. 0.54 miles from tower (visible above treeline)

CLIENT NAME:	SITE LOCATION:	PROJECT NAME:	PROJECT NO.:
North Atlantic Towers	Route 198 Woodstock, Connecticut	NAT – Woodstock	226-064



infinigy engineering

11 Herbert Drive
Latham, New York 12110

Photo Location PH-8
Date: 12/2/2011 Focal Length = 55 mm
Looking W-SW from Rt. 171, in front of 4 Barber Road, approx. 0.52 miles from tower (visible above treeline)

CLIENT NAME:	SITE LOCATION:	PROJECT NAME:	PROJECT NO.:
North Atlantic Towers	Route 198 Woodstock, Connecticut	NAT – Woodstock	226-064

infinigy engineering

11 Herbert Drive
Latham, New York 12110

Photo Location PH-9
Date: 12/2/2011 Focal Length = 55 mm
Looking W-SW from in front of 15 Barber Road, approx. 0.56 miles from tower (visible above treeline)

CLIENT NAME:	SITE LOCATION:	PROJECT NAME:	PROJECT NO.:
North Atlantic Towers	Route 198 Woodstock, Connecticut	NAT – Woodstock	226-064

infinigy engineering

11 Herbert Drive
Latham, New York 12110

Photo Location PH-10
Date: 12/2/2011 Focal Length = 55 mm
Looking west from driveway entrance to 22 and 24 Barber Road, approx. 0.58 miles from tower (not visible)

CLIENT NAME:	SITE LOCATION:	PROJECT NAME:	PROJECT NO.:
North Atlantic Towers	Route 198 Woodstock, Connecticut	NAT – Woodstock	226-064

infinigy engineering

11 Herbert Drive
Latham, New York 12110

Photo Location PH-11
Date: 12/2/2011 Focal Length = 55 mm
Looking west from south side of Barber Road, just east of driveway for 22 and 24 Barber Road, approx. 0.58 miles from tower (visible above treeline)

CLIENT NAME:	SITE LOCATION:	PROJECT NAME:	PROJECT NO.:
North Atlantic Towers	Route 198 Woodstock, Connecticut	NAT – Woodstock	226-064

infinigy engineering

11 Herbert Drive
Latham, New York 12110

Photo Location PH-12
Date: 12/2/2011 Focal Length = 55 mm
Looking west from driveway entrance to 30 Barber Road, approx. 0.59 miles from tower (visible through trees)

CLIENT NAME:	SITE LOCATION:	PROJECT NAME:	PROJECT NO.:
North Atlantic Towers	Route 198 Woodstock, Connecticut	NAT – Woodstock	226-064

infinigy engineering

11 Herbert Drive
Latham, New York 12110

Photo Location PH-13
Date: 12/2/2011 Focal Length = 55 mm
Looking W-SW from Barber Road, 110 feet east of driveway to 30 Barber Road, approx. 0.60 miles from tower (not visible)

CLIENT NAME:	SITE LOCATION:	PROJECT NAME:	PROJECT NO.:
North Atlantic Towers	Route 198 Woodstock, Connecticut	NAT – Woodstock	226-064

infinigy engineering

11 Herbert Drive
Latham, New York 12110

Photo Location PH-14
Date: 12/2/2011 Focal Length = 55 mm
Looking W-SW from intersection of Barber Road and Rt. 171, approx. 0.52 miles from tower (visible above treeline)

CLIENT NAME:	SITE LOCATION:	PROJECT NAME:	PROJECT NO.:
North Atlantic Towers	Route 198 Woodstock, Connecticut	NAT – Woodstock	226-064

infinigy engineering

11 Herbert Drive
Latham, New York 12110

Photo Location PH-15
Date: 12/2/2011 Focal Length = 55 mm
Looking W-SW from Rt. 198, between Rt. 171 and Shaw Road, approx. 0.44 miles from tower (visible through treeline)

CLIENT NAME:	SITE LOCATION:	PROJECT NAME:	PROJECT NO.:
North Atlantic Towers	Route 198 Woodstock, Connecticut	NAT – Woodstock	226-064

infinigy engineering

11 Herbert Drive
Latham, New York 12110

Photo Location PH-16
Date: 12/2/2011 Focal Length = 55 mm
Looking SW from intersection of Shaw Road and Rt. 198, approx. 0.45 miles from tower (not visible)

CLIENT NAME:	SITE LOCATION:	PROJECT NAME:	PROJECT NO.:
North Atlantic Towers	Route 198 Woodstock, Connecticut	NAT – Woodstock	226-064

infinigy engineering

11 Herbert Drive
Latham, New York 12110

Photo Location PH-17
Date: 12/2/2011 Focal Length = 55 mm
Looking SW from Rt. 198, 75 feet south of the intersection with Shaw Road (30 feet west of road, adjacent to barn structure), approx. 0.44 miles from tower (not visible)

CLIENT NAME:	SITE LOCATION:	PROJECT NAME:	PROJECT NO.:
North Atlantic Towers	Route 198 Woodstock, Connecticut	NAT – Woodstock	226-064

infinigy engineering

11 Herbert Drive
Latham, New York 12110

Photo Location PH-18
Date: 12/2/2011 Focal Length = 55 mm
Looking S-SW from Rt. 198, directly across road from Stoggy Hollow Restaurant, approx. 0.54 miles from tower (not visible)

CLIENT NAME:	SITE LOCATION:	PROJECT NAME:	PROJECT NO.:
North Atlantic Towers	Route 198 Woodstock, Connecticut	NAT – Woodstock	226-064

infinigy engineering

11 Herbert Drive
Latham, New York 12110

Photo Location PH-19
Date: 12/2/2011 Focal Length = 55 mm
Looking S-SW from Crooked Trail Extension along the northern end of Witches Woods Lake, approx. 1.1 miles from tower (visible above treeline)

CLIENT NAME:	SITE LOCATION:	PROJECT NAME:	PROJECT NO.:
North Atlantic Towers	Route 198 Woodstock, Connecticut	NAT – Woodstock	226-064

infinigy engineering

11 Herbert Drive
Latham, New York 12110

Photo Location PH-20
Date: 12/2/2011 Focal Length = 55 mm
Looking S-SW from boat launch at northern end of Witches Woods Lake, approx. 1.0 miles from tower (visible above treeline)

CLIENT NAME:	SITE LOCATION:	PROJECT NAME:	PROJECT NO.:
North Atlantic Towers	Route 198 Woodstock, Connecticut	NAT – Woodstock	226-064

infinigy engineering

11 Herbert Drive
Latham, New York 12110

Photo Location PH-21
Date: 12/2/2011 Focal Length = 35 mm
Looking S-SE toward proposed tower location with the Chamberlain Mill Site in foreground, approx. 1.9 miles from tower (not visible)

CLIENT NAME:	SITE LOCATION:	PROJECT NAME:	PROJECT NO.:
North Atlantic Towers	Route 198 Woodstock, Connecticut	NAT – Woodstock	226-064

infinigy engineering

11 Herbert Drive
Latham, New York 12110

Photo Location PH-22
Date: 12/2/2011 Focal Length = 35 mm
Looking SW at the Chamberlain Mill Site from the intersection of Dewing School Road and Old Turnpike Road (not visible)

CLIENT NAME:	SITE LOCATION:	PROJECT NAME:	PROJECT NO.:
North Atlantic Towers	Route 198 Woodstock, Connecticut	NAT – Woodstock	226-064

infinigy engineering

11 Herbert Drive
Latham, New York 12110

Photo Location PH-23
Date: 12/2/2011 Focal Length = 55 mm
Looking S-SW from small beach on peninsula along SW side of Upper Bungee Lake, approx. 1.26 miles from tower (visible above treeline)

CLIENT NAME:	SITE LOCATION:	PROJECT NAME:	PROJECT NO.:
North Atlantic Towers	Route 198 Woodstock, Connecticut	NAT – Woodstock	226-064



infinigy engineering

11 Herbert Drive
Latham, New York 12110

Photo Location PH-24
Date: 12/2/2011 Focal Length = 55 mm
Looking S-SW from small beach on peninsula at northern end of Upper Bungee Lake, approx. 1.78 miles from tower (not visible)

CLIENT NAME:	SITE LOCATION:	PROJECT NAME:	PROJECT NO.:
North Atlantic Towers	Route 198 Woodstock, Connecticut	NAT – Woodstock	226-064

infinigy engineering

11 Herbert Drive
Latham, New York 12110

Photo Location PH-25
Date: 12/2/2011 Focal Length = 55 mm
Looking SW from Crooked Trail Extension, approx. 0.77 miles from tower (visible above treeline)

CLIENT NAME:	SITE LOCATION:	PROJECT NAME:	PROJECT NO.:
North Atlantic Towers	Route 198 Woodstock, Connecticut	NAT – Woodstock	226-064



infinigy engineering

11 Herbert Drive
Latham, New York 12110

Photo Location PH-26
Date: 12/2/2011 Focal Length = 55 mm
Looking SW from 91 Indian Spring Road, approx. 0.91 miles from the tower (barely visible through trees)

CLIENT NAME:	SITE LOCATION:	PROJECT NAME:	PROJECT NO.:
North Atlantic Towers	Route 198 Woodstock, Connecticut	NAT – Woodstock	226-064

infinigy engineering

11 Herbert Drive
Latham, New York 12110

Photo Location PH-27
Date: 12/2/2011 Focal Length = 55 mm
Looking SW from 62 Indian Spring Road, approx. 0.86 miles from tower (barely visible through trees)

CLIENT NAME:	SITE LOCATION:	PROJECT NAME:	PROJECT NO.:
North Atlantic Towers	Route 198 Woodstock, Connecticut	NAT – Woodstock	226-064

infinigy engineering

11 Herbert Drive
Latham, New York 12110

Photo Location PH-28
Date: 12/2/2011 Focal Length = 55 mm
Looking W-NW from Route 171, approx. 0.16 miles S-SW of intersection with Route 198, approx. 0.38 miles E-SE of the proposed tower (barely visible through trees)

CLIENT NAME:	SITE LOCATION:	PROJECT NAME:	PROJECT NO.:
North Atlantic Towers	Route 198 Woodstock, Connecticut	NAT – Woodstock	226-064