VIEW	LOCATION	ORIENTATION	DISTANCE TO SITE	VISIBILITY
7	CHATFIELD ROAD ADJACENT TO HOUSE #8	NORTHEAST	0.64 MILE +/-	YEAR-ROUND

PHOTOGRAPHIC SIMULATION

VIEW	LOCATION	ORIENTATION	DISTANCE TO SITE	VISIBILITY
7	CHATFIELD ROAD ADJACENT TO HOUSE #8	NORTHEAST	0.64 MILE +/-	YEAR-ROUND

T··Mobile·

VIIB



VIEW	LOCATION	ORIENTATION	DISTANCE TO SITE	VISIBILITY
8	MADISON AVENUE ADJACENT TO HOUSE #4244 (THE GARDEN EXCHANGE)	EAST	0.64 MILE +/-	YEAR-ROUND

c:\mgdata\40505.14\graphics\FIGURES\40505.14_Photos.mi

PHOTOGRAPHIC SIMULATION

VIEW	LOCATION	ORIENTATION	DISTANCE TO SITE	VISIBILITY
8	MADISON AVENUE ADJACENT TO HOUSE #4244 (THE GARDEN EXCHANGE)	EAST	0.64 MILE +/-	YEAR-ROUND

VIEW	LOCATION	ORIENTATION	DISTANCE TO SITE	VISIBILITY
9	WEST WIND ROAD ADJACENT TO HOUSE #9	SOUTHEAST	1.03 MILES +/-	SEASONAL

c:\model\40565.14\graphics\FIGURES\40565.14_Photos.m

PHOTOGRAPHIC SIMULATION

VIEW	LOCATION	ORIENTATION	DISTANCE TO SITE	VISIBILITY
9	WEST WIND ROAD ADJACENT TO HOUSE #9	SOUTHEAST	1.03 MILES +/-	SEASONAL

ctm\ddal\40505.14\graphics\FIGURES\40505.14_Photosim

T · · Mobile ·

VHB

VIEW	LOCATION	ORIENTATION	DISTANCE TO SITE	VISIBILITY
10	TRUMBULL MALL PARKING AREA	NORTHEAST	0.70 MILE +/-	YEAR-ROUND

crmodel:40505.14:graphics:FIGURES:40505.14_Photo.dwg

PHOTOGRAPHIC SIMULATION

VIEW	LOCATION	ORIENTATION	DISTANCE TO SITE	VISIBILITY
10	TRUMBULL MALL PARKING AREA	NORTHEAST	0.70 MILE +/-	YEAR-ROUND

T-Mobile

VHB

VIEW	LOCATION	ORIENTATION	DISTANCE TO SITE	VISIBILITY
11	BONNIE VIEW DRIVE ADJACENT TO HOUSE #77	NORTHWEST	0.41 MILE +/-	SEASONAL

PHOTOGRAPHIC SIMULATION



VIEW	LOCATION	ORIENTATION	DISTANCE TO SITE	VISIBILITY
11	BONNIE VIEW DRIVE ADJACENT TO HOUSE #77	NORTHWEST	0.41 MILE +/-	SEASONAL

c:\middat\40505.14\graphics\FIGURES\40505.14_Photosim

T · ·Mobile·

VHB

PHOTOGRAPHIC DOCUMENTATION

VIEW	LOCATION	ORIENTATION	DISTANCE TO SITE	VISIBILITY
12	PARKWAY DRIVE ADJACENT TO HOUSE #29	NORTHEAST	0.17 MILE +/-	YEAR-ROUND

T··Mobile·

VHB

PHOTOGRAPHIC SIMULATION

VIEW	LOCATION	ORIENTATION	DISTANCE TO SITE	VISIBILITY
12	PARKWAY DRIVE ADJACENT TO HOUSE #29	NORTHEAST	0.17 MILE +/-	YEAR-ROUND

T··Mobile·

VHB

VIEW	LOCATION	ORIENTATION	DISTANCE TO SITE	VISIBILITY
13	KILLIAN AVENUE AT MAIN STREET	SOUTHEAST	0.12 MILE +/-	YEAR-ROUND

c:\model\40505 14\graphics\FIGURES\40505 14_Photo.dwg

PHOTOGRAPHIC SIMULATION

VIEW	LOCATION	ORIENTATION	DISTANCE TO SITE	VISIBILITY
13	KILLIAN AVENUE AT MAIN STREET	SOUTHEAST	0.12 MILE +/-	YEAR-ROUND

T-Mobile

VHB

VIEW	LOCATION	ORIENTATION	DISTANCE TO SITE	VISIBILITY
14	EDISON ROAD ADJACENT TO HOUSE #220	SOUTHWEST	0.18 MILE +/-	YEAR-ROUND

PHOTOGRAPHIC SIMULATION

VIEW	LOCATION	ORIENTATION	DISTANCE TO SITE	VISIBILITY
14	EDISON ROAD ADJACENT TO HOUSE #220	SOUTHWEST	0.18 MILE +/-	YEAR-ROUND

T · · Mobile ·

VHB

ctmiddal\40505.14\graphics\FIGURES\40505.14_Photosim

PHOTOGRAPHIC DOCUMENTATION

VIEW	LOCATION	ORIENTATION	DISTANCE TO SITE	VISIBILITY
15	HIGHGATE ROAD ADJACENT TO HOUSE #32	SOUTHWEST	0.18 MILE +/-	SEASONAL

T · ·Mobile·

VHB

cfm\data\40505.14\graphics\FIGURES\40505.14_Photosim

PHOTOGRAPHIC SIMULATION

VIEW	LOCATION	ORIENTATION	DISTANCE TO SITE	VISIBILITY
15	HIGHGATE ROAD ADJACENT TO HOUSE #32	SOUTHWEST	0.18 MILE +/-	SEASONAL

T-Mobile

VHB



VIEW	LOCATION	ORIENTATION	DISTANCE TO SITE	VISIBILITY
16	ELAINE STREET ADJACENT TO HOUSE #35	SOUTHWEST	0.30 MILE +/-	YEAR-ROUND

PHOTOGRAPHIC SIMULATION

VIEW	LOCATION	ORIENTATION	DISTANCE TO SITE	VISIBILITY
16	ELAINE STREET ADJACENT TO HOUSE #35	SOUTHWEST	0.30 MILE +/-	YEAR-ROUND

T··Mobile·

VHB

VIEW	LOCATION	ORIENTATION	DISTANCE TO SITE	VISIBILITY
17	WOODBRIDGE CIRCLE ADJACENT TO HOUSE #31	SOUTHWEST	0.33 MILE +/-	SEASONAL

PHOTOGRAPHIC SIMULATION

VIEW	LOCATION	ORIENTATION	DISTANCE TO SITE	VISIBILITY
17	WOODBRIDGE CIRCLE ADJACENT TO HOUSE #31	SOUTHWEST	0.33 MILE +/-	SEASONAL

T · ·Mobile·

VHB

c:\mobile\40505.14\graphics\FIGURES\40505.14_Photosim