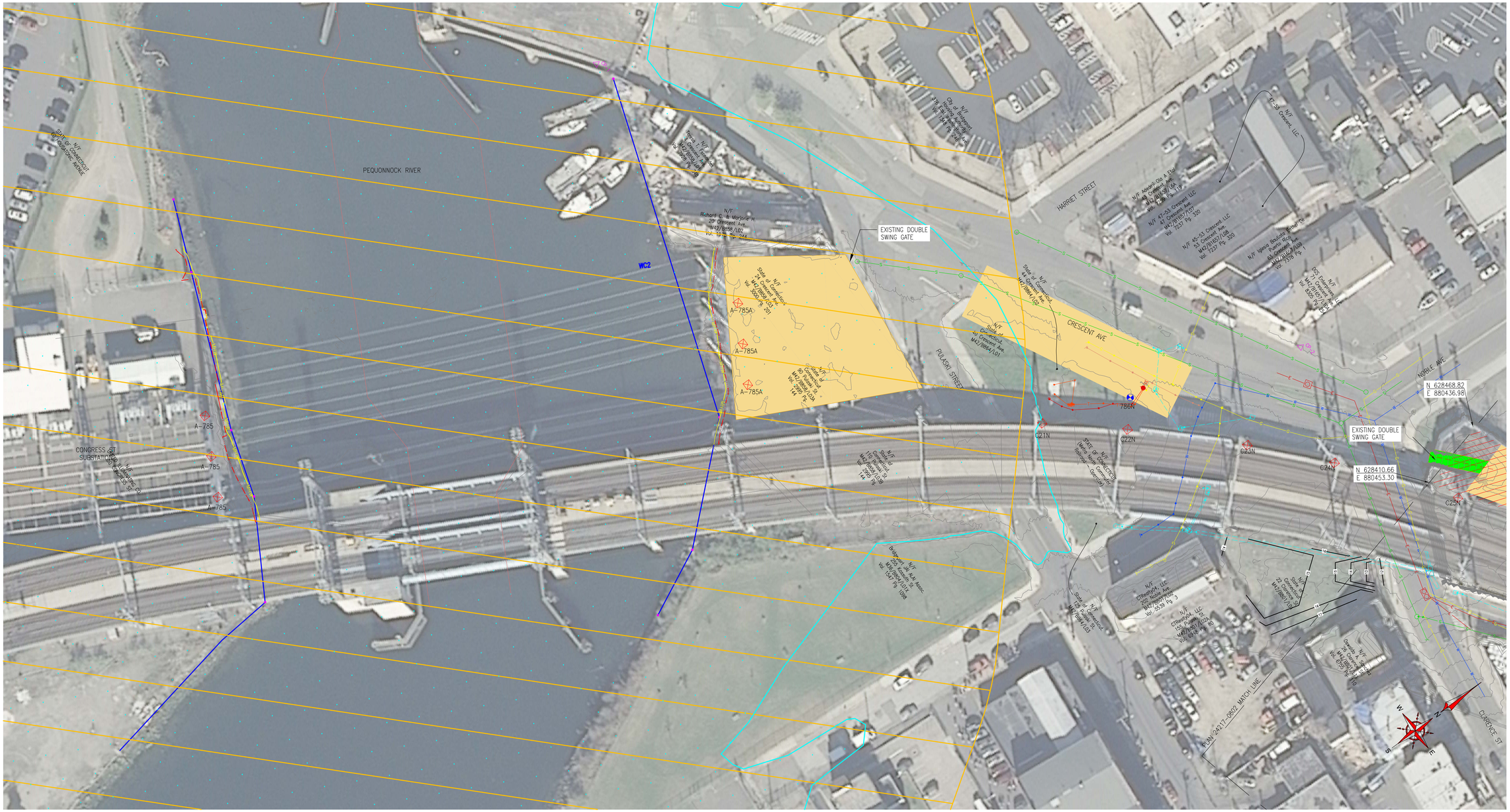

CONTEXT MAP

INDEX MAP

LEGEND:

- ALL CONSTRUCTION TRAFFIC
- TOWN LINE
- UI PROPERTY LINE
- PROPERTY LINE
- RAILROAD EDGE OF RIGHT-OF-WAY
- EASEMENT
- DISTRIBUTION POLE
- EXISTING STRUCTURE
- UNDERGROUND ELECTRIC LINE
- GAS LINE
- SANITARY SEWER
- STORM SEWER
- FIBER OPTIC TELECOMMUNICATIONS LINE
- WATER LINE
- SURVEY CONTROL POINT
- PROPOSED STRUCTURE
- COASTAL JURISDICITON LINE
- WATERCOURSE
- LIMIT OF WETLANDS
- MEAN HIGH WATER
- FEMA 100 YEAR
- WETLANDS/MARSH
- VERNAL POOL
- FEMA SPECIAL FLOOD HAZARD AREAS
- NATURAL DIVERSITY DATABASE (NDDB) AREA
- EXISTING ACCESS ROAD
- CONSTRUCTION AREA
- OCCUPATION AREA
- VEGETATION CLEARANCE
- WETLAND IMPACT AREA

40' 20' 0 40' 80'

PRELIMINARY

NOT TO BE USED FOR CONSTRUCTION

BLACK & VEATCH
Building a world of difference.

DESIGNER MAP	DRAWN JSF
CHECKED KDW	DATE 09/08/2014
PROJECT # 178453	

NO	DATE	REVISION	DRN	DESN	CHKD	SUPR
G	04/22/2016	ISSUE FOR UI 90% REVIEW – PROJECT 178453	RMG	MAP	KDW	–
F	11/06/2015	ISSUE FOR EPC CONTRACT – PROJECT 178453	RMG	MAP	–	–
E	06/09/2015	ISSUE FOR BID – PROJECT 178453	RMG	MAP	–	–
D	05/18/2015	ISSUE FOR UI REVIEW – PROJECT 178453	RMG	MAP	–	–
C	04/30/2015	ISSUE FOR UI 70% REVIEW – REVISED – PROJECT 178453	RMG	MAP	–	–
B	01/30/2015	ISSUE FOR UI 70% REVIEW – PROJECT 178453	RMG	MAP	–	–
A	09/08/2014	ISSUE FOR REVIEW – EASEMENT	EJJ	MAP	–	–

REFERENCE DRAWINGS:

DRAWING INDEX: 24217-0002

No	Date	Revision	By	Chkd.	Engr.	Supv.

The United Illuminating Company

Drawn ____ Date ____ Scale: 1"=40'
Chkd. ____ Design Engr. ____ Design Supv. ____

BAIRD TO CONGRESS 88009A
115KV TRANSMISSION LINE
GENERAL ACCESS PLAN
CONGRESS ST TO 786N

CAD FILE NAME	SEQUENCE No.	DRAWING NUMBER
		24217-0801

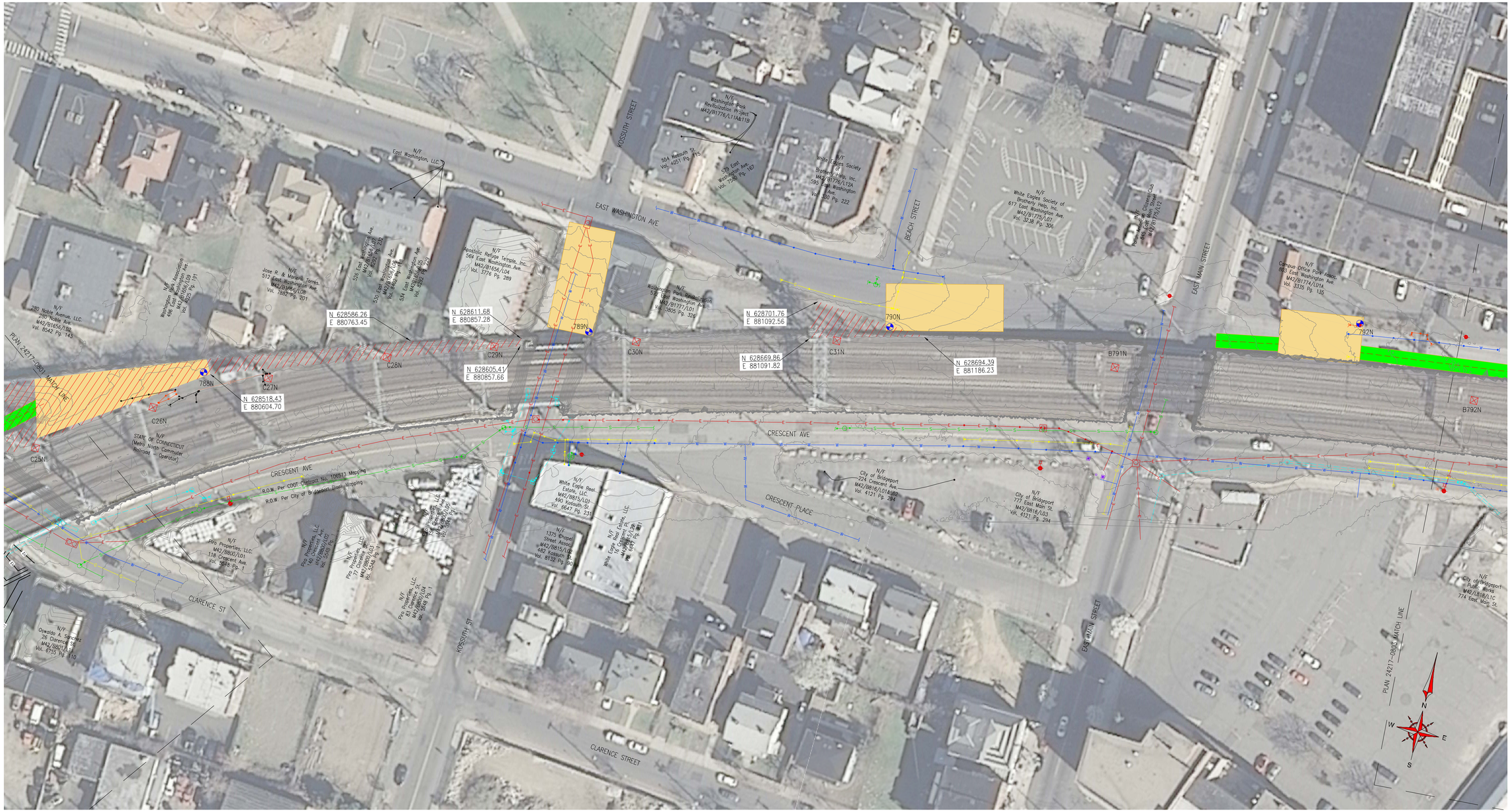

CONTEXT MAP

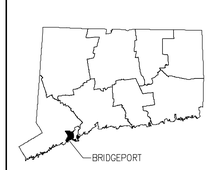

INDEX MAP

LEGEND:

- ALL CONSTRUCTION TRAFFIC
- TOWN LINE
- UI PROPERTY LINE
- PROPERTY LINE
- RAILROAD EDGE OF RIGHT-OF-WAY
- EASEMENT
- DISTRIBUTION POLE
- EXISTING STRUCTURE
- UNDERGROUND ELECTRIC LINE
- GAS LINE
- SANITARY SEWER
- STORM SEWER
- FIBER OPTIC TELECOMMUNICATIONS LINE
- WATER LINE
- SURVEY CONTROL POINT
- PROPOSED STRUCTURE
- COASTAL JURISDICITON LINE
- WATERCOURSE
- LIMIT OF WETLANDS
- MEAN HIGH WATER
- FEMA 100 YEAR
- WETLANDS/MARSH
- VERNAL POOL
- FEMA SPECIAL FLOOD HAZARD AREAS
- NATURAL DIVERSITY DATABASE (NDDB) AREA
- EXISTING ACCESS ROAD
- CONSTRUCTION AREA
- OCCUPATION AREA
- VEGETATION CLEARANCE
- WETLAND IMPACT AREA

40' 20' 0 40' 80'

PRELIMINARY

NOT TO BE USED FOR CONSTRUCTION

REFERENCE DRAWINGS:

DRAWING INDEX: 24217-0002

BLACK & VEATCH
Building a world of difference®

DESIGNER MAP	DRAWN JSF
CHECKED KDW	DATE 09/08/2014
PROJECT # 178453	

NO	DATE	REVISION	DRN	DESN	CHKD	SUPR
G	04/22/2016	ISSUE FOR UI 90% REVIEW – PROJECT 178453	RMG	MAP	KDW	–
F	11/06/2015	ISSUE FOR EPC CONTRACT – PROJECT 178453	RMG	MAP	–	–
E	06/09/2015	ISSUE FOR BID – PROJECT 178453	RMG	MAP	–	–
D	05/18/2015	ISSUE FOR UI REVIEW – PROJECT 178453	RMG	MAP	–	–
C	04/30/2015	ISSUE FOR UI 70% REVIEW – REVISED – PROJECT 178453	RMG	MAP	–	–
B	01/30/2015	ISSUE FOR UI 70% REVIEW – PROJECT 178453	RMG	MAP	–	–
A	09/08/2014	ISSUE FOR REVIEW – EASEMENT	EJJ	MAP	–	–

No	Date	Revision	By	Chkd.	Engr.	Supv.

The United Illuminating Company

Drawn _____ Date _____ Scale: 1"=40'
Chkd. _____ Design Engr. _____ Design Supv. _____

BAIRD TO CONGRESS 88009A
115KV TRANSMISSION LINE
GENERAL ACCESS PLAN
788N TO 792N

CAD FILE NAME	SEQUENCE No.	DRAWING NUMBER
		24217-0802

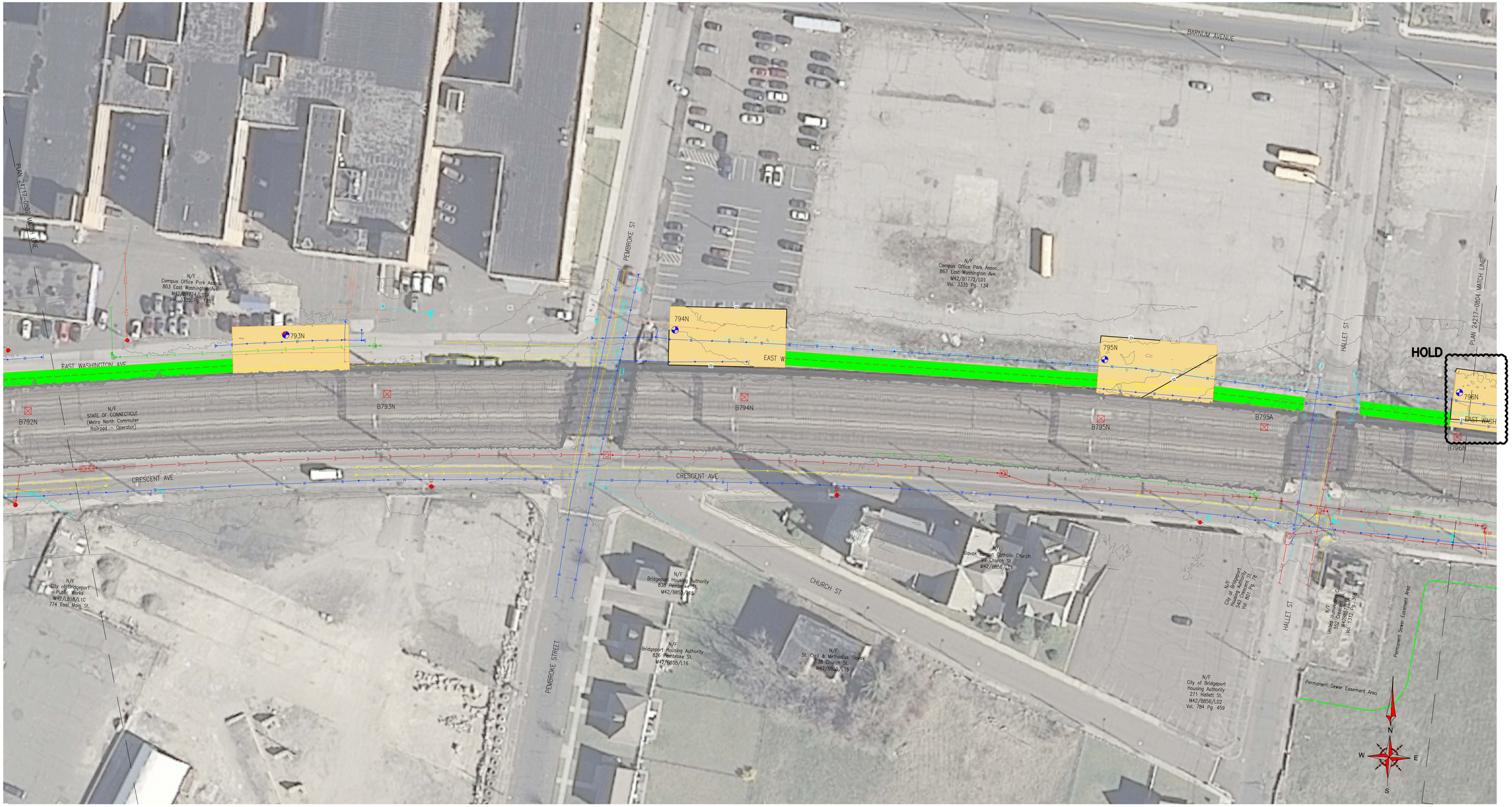

CONTEXT MAP

INDEX MAP

LEGEND:

- ALL CONSTRUCTION TRAFFIC
- TOWN LINE
- UI PROPERTY LINE
- PROPERTY LINE
- RAILROAD EDGE OF RIGHT-OF-WAY
- EASEMENT
- DISTRIBUTION POLE
- EXISTING STRUCTURE
- UNDERGROUND ELECTRIC LINE
- GAS LINE
- SANITARY SEWER
- STORM SEWER
- FIBER OPTIC TELECOMMUNICATIONS LINE
- WATER LINE
- SURVEY CONTROL POINT
- PROPOSED STRUCTURE
- COASTAL JURISDICITON LINE
- WATERCOURSE
- LIMIT OF WETLANDS
- MEAN HIGH WATER
- FEMA 100 YEAR
- WETLANDS/MARSH
- VERNAL POOL
- FEMA SPECIAL FLOOD HAZARD AREAS
- NATURAL DIVERSITY DATABASE (NDDB) AREA
- EXISTING ACCESS ROAD
- CONSTRUCTION AREA
- OCCUPATION AREA
- VEGETATION CLEARANCE
- WETLAND IMPACT AREA

40' 20' 0 40' 80'

PRELIMINARY

NOT TO BE USED FOR CONSTRUCTION

BLACK & VEATCH
Building a world of difference.

DESIGNER MAP	DRAWN JSF
CHECKED KDW	DATE 09/08/2014
PROJECT # 178453	

NO	DATE	REVISION	DRN	DESN	CHKD	SUPR
G	04/22/2016	ISSUE FOR UI 90% REVIEW – PROJECT 178453	RMG	MAP	KDW	–
F	11/06/2015	ISSUE FOR EPC CONTRACT – PROJECT 178453	RMG	MAP	–	–
E	06/09/2015	ISSUE FOR BID – PROJECT 178453	RMG	MAP	–	–
D	05/18/2015	ISSUE FOR UI REVIEW – PROJECT 178453	RMG	MAP	–	–
C	04/30/2015	ISSUE FOR UI 70% REVIEW – REVISED – PROJECT 178453	RMG	MAP	–	–
B	01/30/2015	ISSUE FOR UI 70% REVIEW – PROJECT 178453	RMG	MAP	–	–
A	09/08/2014	ISSUE FOR REVIEW – EASEMENT	EJJ	MAP	–	–

REFERENCE DRAWINGS:

DRAWING INDEX: 24217-0002

No	Date	Revision	By	Chkd.	Engr.	Supv.

The United Illuminating Company

Drawn	Date	Scale: 1"=40'
Chkd.	Design Engr.	Design Supv.

BAIRD TO CONGRESS 88009A
115KV TRANSMISSION LINE
GENERAL ACCESS PLAN
793N TO 796N

CAD FILE NAME	SEQUENCE No.	DRAWING NUMBER
		24217-0803

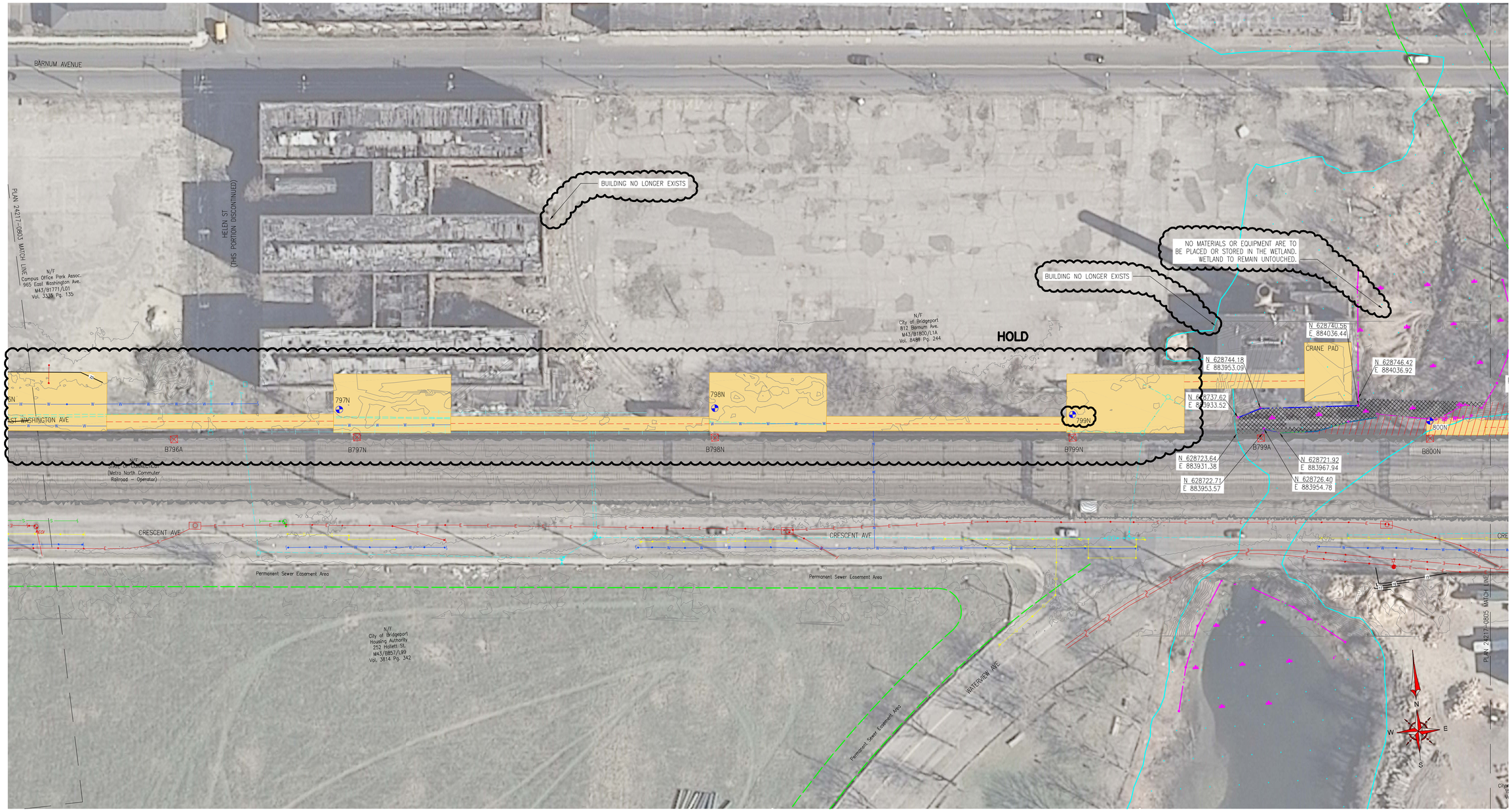

CONTEXT MAP

INDEX MAP

LEGEND:

- ALL CONSTRUCTION TRAFFIC
- TOWN LINE
- UI PROPERTY LINE
- PROPERTY LINE
- RAILROAD EDGE OF RIGHT-OF-WAY
- EASEMENT
- DISTRIBUTION POLE
- EXISTING STRUCTURE
- UNDERGROUND ELECTRIC LINE
- GAS LINE
- SANITARY SEWER
- STORM SEWER
- FIBER OPTIC TELECOMMUNICATIONS LINE
- WATER LINE
- SURVEY CONTROL POINT
- PROPOSED STRUCTURE
- COASTAL JURISDICITON LINE
- WATERCOURSE
- LIMIT OF WETLANDS
- MEAN HIGH WATER
- FEMA 100 YEAR
- WETLANDS/MARSH
- VERNAL POOL
- FEMA SPECIAL FLOOD HAZARD AREAS
- NATURAL DIVERSITY DATABASE (NDDB) AREA
- EXISTING ACCESS ROAD
- CONSTRUCTION AREA
- OCCUPATION AREA
- VEGETATION CLEARANCE
- WETLAND IMPACT AREA

40' 20' 0 40' 80'

PRELIMINARY

NOT TO BE USED FOR CONSTRUCTION

BLACK & VEATCH
Building a world of difference.

DESIGNER MAP	DRAWN JSF
CHECKED KDW	DATE 09/08/2014
PROJECT # 178453	

NO	DATE	REVISION	DRN	DESN	CHKD	SUPR
G	04/22/2016	ISSUE FOR UI 90% REVIEW – PROJECT 178453	RMG	MAP	KDW	–
F	11/06/2015	ISSUE FOR EPC CONTRACT – PROJECT 178453	RMG	MAP	–	–
E	06/09/2015	ISSUE FOR BID – PROJECT 178453	RMG	MAP	–	–
D	05/18/2015	ISSUE FOR UI REVIEW – PROJECT 178453	RMG	MAP	–	–
C	04/30/2015	ISSUE FOR UI 70% REVIEW – REVISED – PROJECT 178453	RMG	MAP	–	–
B	01/30/2015	ISSUE FOR UI 70% REVIEW – PROJECT 178453	RMG	MAP	–	–
A	09/08/2014	ISSUE FOR REVIEW – EASEMENT	EJJ	MAP	–	–

REFERENCE DRAWINGS:

DRAWING INDEX: 24217-0002

ALL BACKCIRCLES PER 90% REVIEW

No	Date	Revision	By	Chkd.	Engr.	Supv.

The United Illuminating Company

Drawn	Date	Scale: 1"=40'
Chkd.	Design Engr.	Design Supv.

BAIRD TO CONGRESS 88009A
115KV TRANSMISSION LINE
GENERAL ACCESS PLAN
797N TO 800N

CAD FILE NAME	SEQUENCE No.	DRAWING NUMBER
		24217-0804

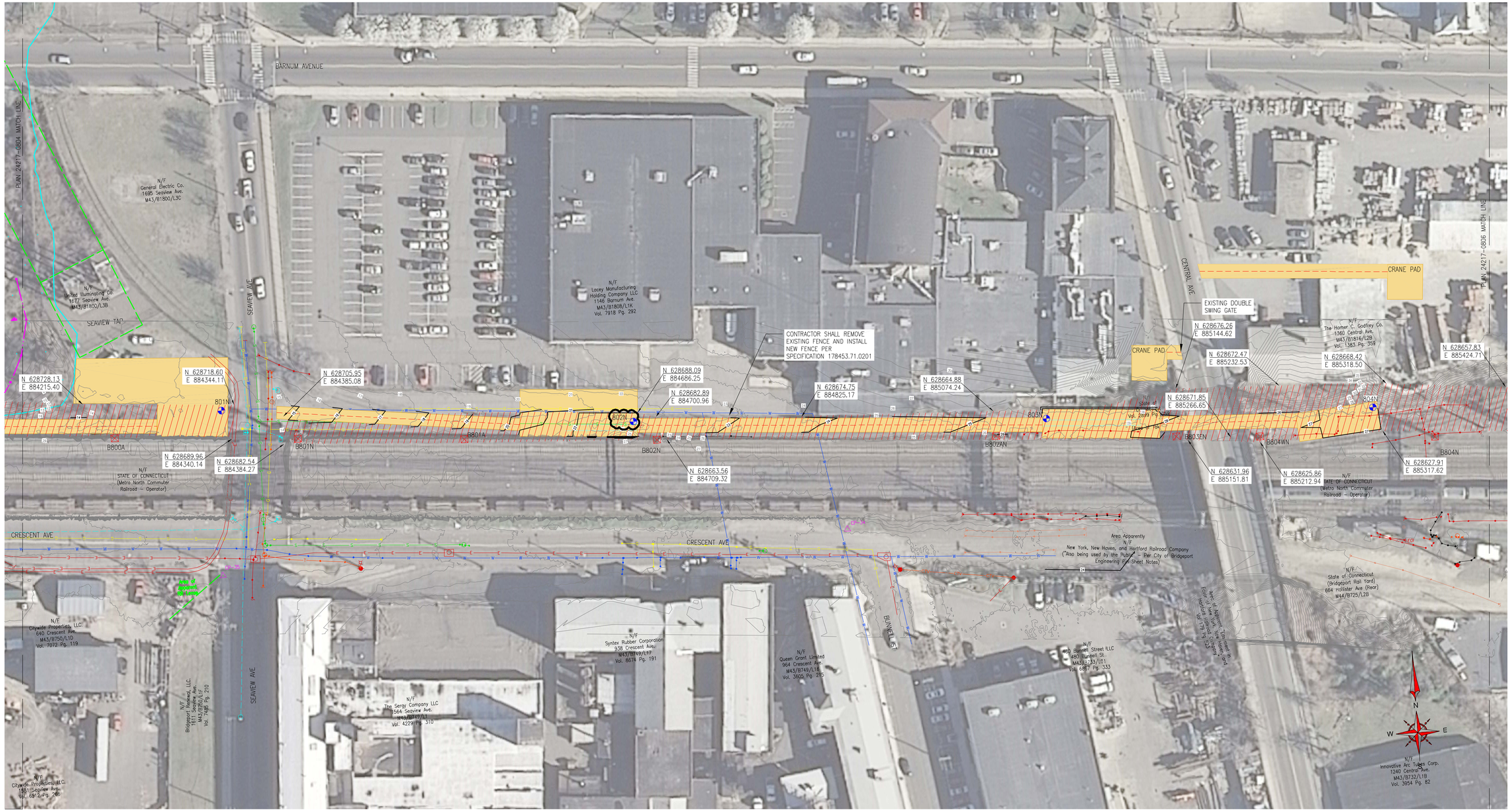

CONTEXT MAP

INDEX MAP

LEGEND:

- ALL CONSTRUCTION TRAFFIC
- TOWN LINE
- UI PROPERTY LINE
- PROPERTY LINE
- RAILROAD EDGE OF RIGHT-OF-WAY
- EASEMENT
- DISTRIBUTION POLE
- EXISTING STRUCTURE
- UNDERGROUND ELECTRIC LINE
- GAS LINE
- SANITARY SEWER
- STORM SEWER
- FIBER OPTIC TELECOMMUNICATIONS LINE
- WATER LINE
- SURVEY CONTROL POINT
- PROPOSED STRUCTURE
- COASTAL JURISDICITON LINE
- WATERCOURSE
- LIMIT OF WETLANDS
- MEAN HIGH WATER
- FEMA 100 YEAR
- WETLANDS/MARSH
- VERNAL POOL
- FEMA SPECIAL FLOOD HAZARD AREAS
- NATURAL DIVERSITY DATABASE (NDDB) AREA
- EXISTING ACCESS ROAD
- CONSTRUCTION AREA
- OCCUPATION AREA
- VEGETATION CLEARANCE
- WETLAND IMPACT AREA

40' 20' 0 40' 80'

PRELIMINARY

NOT TO BE USED FOR CONSTRUCTION

BLACK & VEATCH
Building a world of difference.

DESIGNER	MAP	DRAWN	JSF
CHECKED	KDW	DATE	09/08/2014
PROJECT # 178453			

NO	DATE	REVISION	DRN	DESN	CHKD	SUPR
G	04/22/2016	ISSUE FOR UI 90% REVIEW – PROJECT 178453	RMG	MAP	KDW	–
F	11/06/2015	ISSUE FOR EPC CONTRACT – PROJECT 178453	RMG	MAP	–	–
E	06/09/2015	ISSUE FOR BID – PROJECT 178453	RMG	MAP	–	–
D	05/18/2015	ISSUE FOR UI REVIEW – PROJECT 178453	RMG	MAP	–	–
C	04/30/2015	ISSUE FOR UI 70% REVIEW – REVISED – PROJECT 178453	RMG	MAP	–	–
B	01/30/2015	ISSUE FOR UI 70% REVIEW – PROJECT 178453	RMG	MAP	–	–
A	09/08/2014	ISSUE FOR REVIEW – EASEMENT	EJJ	MAP	–	–

REFERENCE DRAWINGS:

DRAWING INDEX: 24217-0002

ALL BACKCIRCLES PER 90% REVIEW

No	Date	Revision	By	Chkd.	Engr.	Supv.

The United Illuminating Company

Drawn	Date	Scale: 1"=40'
Chkd.	Design Engr.	Design Supv.

BAIRD TO CONGRESS 88009A
115KV TRANSMISSION LINE
GENERAL ACCESS PLAN
801N TO 804N

CAD FILE NAME	SEQUENCE No.	DRAWING NUMBER
		24217-0805

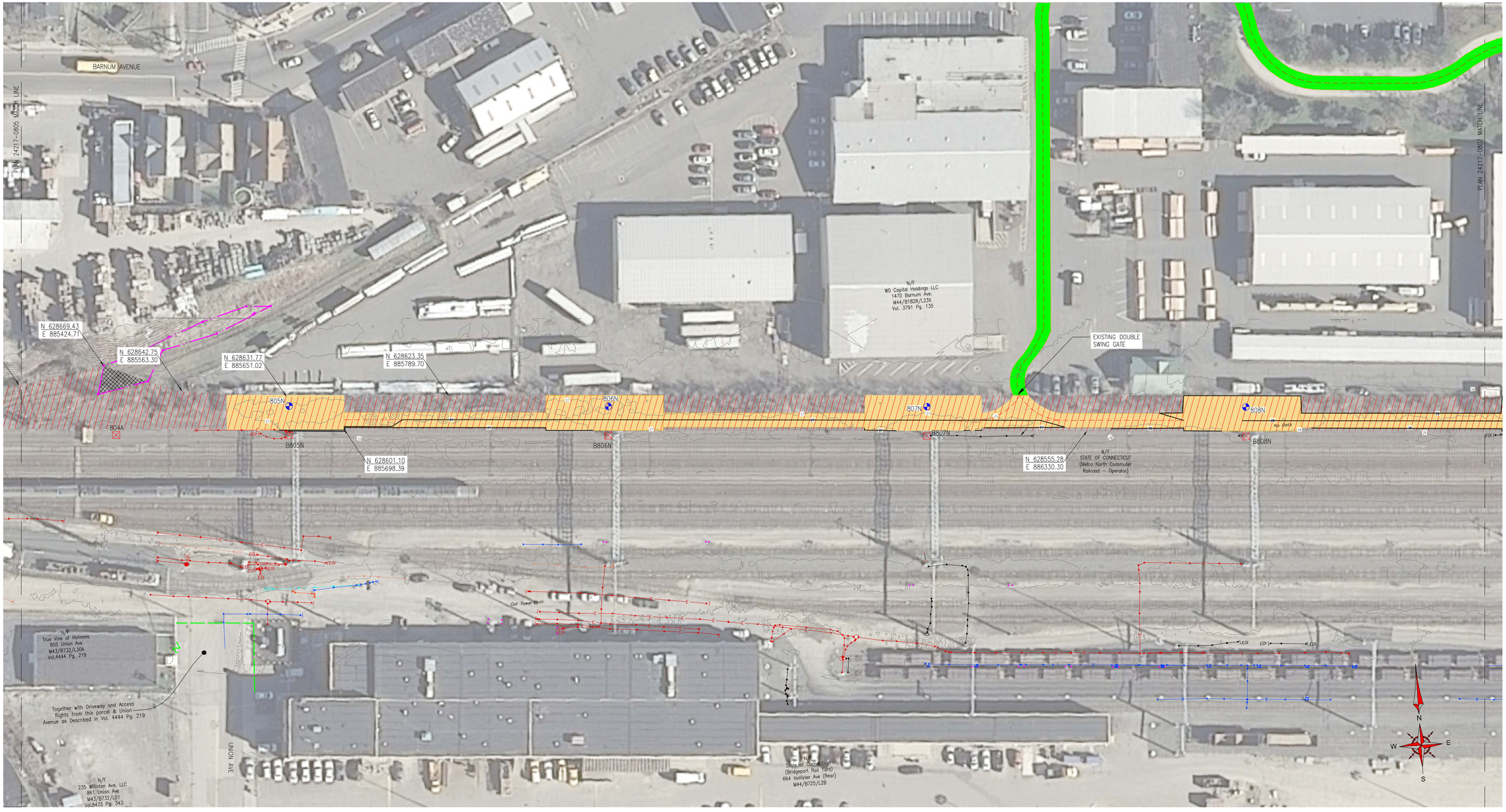

CONTEXT MAP

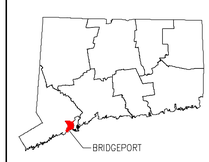

INDEX MAP

LEGEND:

- ALL CONSTRUCTION TRAFFIC
- TOWN LINE
- UI PROPERTY LINE
- PROPERTY LINE
- RAILROAD EDGE OF RIGHT-OF-WAY
- EASEMENT
- DISTRIBUTION POLE
- EXISTING STRUCTURE
- UNDERGROUND ELECTRIC LINE
- GAS LINE
- SANITARY SEWER
- STORM SEWER
- FIBER OPTIC TELECOMMUNICATIONS LINE
- WATER LINE
- SURVEY CONTROL POINT
- PROPOSED STRUCTURE
- COASTAL JURISDICITON LINE
- WATERCOURSE
- LIMIT OF WETLANDS
- MEAN HIGH WATER
- FEMA 100 YEAR
- WETLANDS/MARSH
- VERNAL POOL
- FEMA SPECIAL FLOOD HAZARD AREAS
- NATURAL DIVERSITY DATABASE (NDDB) AREA
- EXISTING ACCESS ROAD
- CONSTRUCTION AREA
- OCCUPATION AREA
- VEGETATION CLEARANCE
- WETLAND IMPACT AREA

40' 20' 0 40' 80'

PRELIMINARY

NOT TO BE USED FOR CONSTRUCTION

BLACK & VEATCH
Building a world of difference.

DESIGNER MAP	DRAWN JSF
CHECKED KDW	DATE 09/08/2014
PROJECT # 178453	

NO	DATE	REVISION	DRN	DESN	CHKD	SUPR
G	04/22/2016	ISSUE FOR UI 90% REVIEW – PROJECT 178453	RMG	MAP	KDW	–
F	11/06/2015	ISSUE FOR EPC CONTRACT – PROJECT 178453	RMG	MAP	–	–
E	06/09/2015	ISSUE FOR BID – PROJECT 178453	RMG	MAP	–	–
D	05/18/2015	ISSUE FOR UI REVIEW – PROJECT 178453	RMG	MAP	–	–
C	04/30/2015	ISSUE FOR UI 70% REVIEW – REVISED – PROJECT 178453	RMG	MAP	–	–
B	01/30/2015	ISSUE FOR UI 70% REVIEW – PROJECT 178453	RMG	MAP	–	–
A	09/08/2014	ISSUE FOR REVIEW – EASEMENT	EJJ	MAP	–	–

REFERENCE DRAWINGS:

DRAWING INDEX: 24217-0002

No	Date	Revision	By	Chkd.	Engr.	Supv.

The United Illuminating Company

Drawn	Date	Scale: 1"=40'
Chkd.	Design Engr.	Design Supv.

BAIRD TO CONGRESS 88009A
115KV TRANSMISSION LINE
GENERAL ACCESS PLAN
805N TO 808N

CAD FILE NAME	SEQUENCE No.	DRAWING NUMBER
		24217-0806

CONTEXT MAP

INDEX MAP

LEGEND:

- ALL CONSTRUCTION TRAFFIC
- TOWN LINE
- UI PROPERTY LINE
- PROPERTY LINE
- RAILROAD EDGE OF RIGHT-OF-WAY
- EASEMENT
- DISTRIBUTION POLE
- EXISTING STRUCTURE
- UNDERGROUND ELECTRIC LINE
- GAS LINE
- SANITARY SEWER
- STORM SEWER
- FIBER OPTIC TELECOMMUNICATIONS LINE
- WATER LINE
- SURVEY CONTROL POINT
- PROPOSED STRUCTURE
- COASTAL JURISDICITON LINE
- WATERCOURSE
- LIMIT OF WETLANDS
- MEAN HIGH WATER
- FEMA 100 YEAR
- WETLANDS/MARSH
- VERNAL POOL
- FEMA SPECIAL FLOOD HAZARD AREAS
- NATURAL DIVERSITY DATABASE (NDDB) AREA
- EXISTING ACCESS ROAD
- CONSTRUCTION AREA
- OCCUPATION AREA
- VEGETATION CLEARANCE
- WETLAND IMPACT AREA

40' 20' 0 40' 80'

PRELIMINARY

NOT TO BE USED FOR CONSTRUCTION

BLACK & VEATCH
Building a world of difference.

DESIGNER	MAP	DRAWN	JSF
CHECKED	KDW	DATE	09/08/2014
PROJECT # 178453			

NO	DATE	REVISION	DRN	DESN	CHKD	SUPR
G	04/22/2016	ISSUE FOR UI 90% REVIEW – PROJECT 178453	RMG	MAP	KDW	–
F	11/06/2015	ISSUE FOR EPC CONTRACT – PROJECT 178453	RMG	MAP	–	–
E	06/09/2015	ISSUE FOR BID – PROJECT 178453	RMG	MAP	–	–
D	05/18/2015	ISSUE FOR UI REVIEW – PROJECT 178453	RMG	MAP	–	–
C	04/30/2015	ISSUE FOR UI 70% REVIEW – REVISED – PROJECT 178453	RMG	MAP	–	–
B	01/30/2015	ISSUE FOR UI 70% REVIEW – PROJECT 178453	RMG	MAP	–	–
A	09/08/2014	ISSUE FOR REVIEW – EASEMENT	EJJ	MAP	–	–

REFERENCE DRAWINGS:

DRAWING INDEX: 24217-0002

ALL BACKCIRCLES
PER 90% REVIEW

No	Date	Revision	By	Chkd.	Engr.	Supv.

The United Illuminating Company

Drawn	Date	Scale: 1"=40'
Chkd.	Design Engr.	Design Supv.

BAIRD TO CONGRESS 88009A
115KV TRANSMISSION LINE
GENERAL ACCESS PLAN
809N TO 812N

CAD FILE NAME	SEQUENCE No.	DRAWING NUMBER
		24217-0807

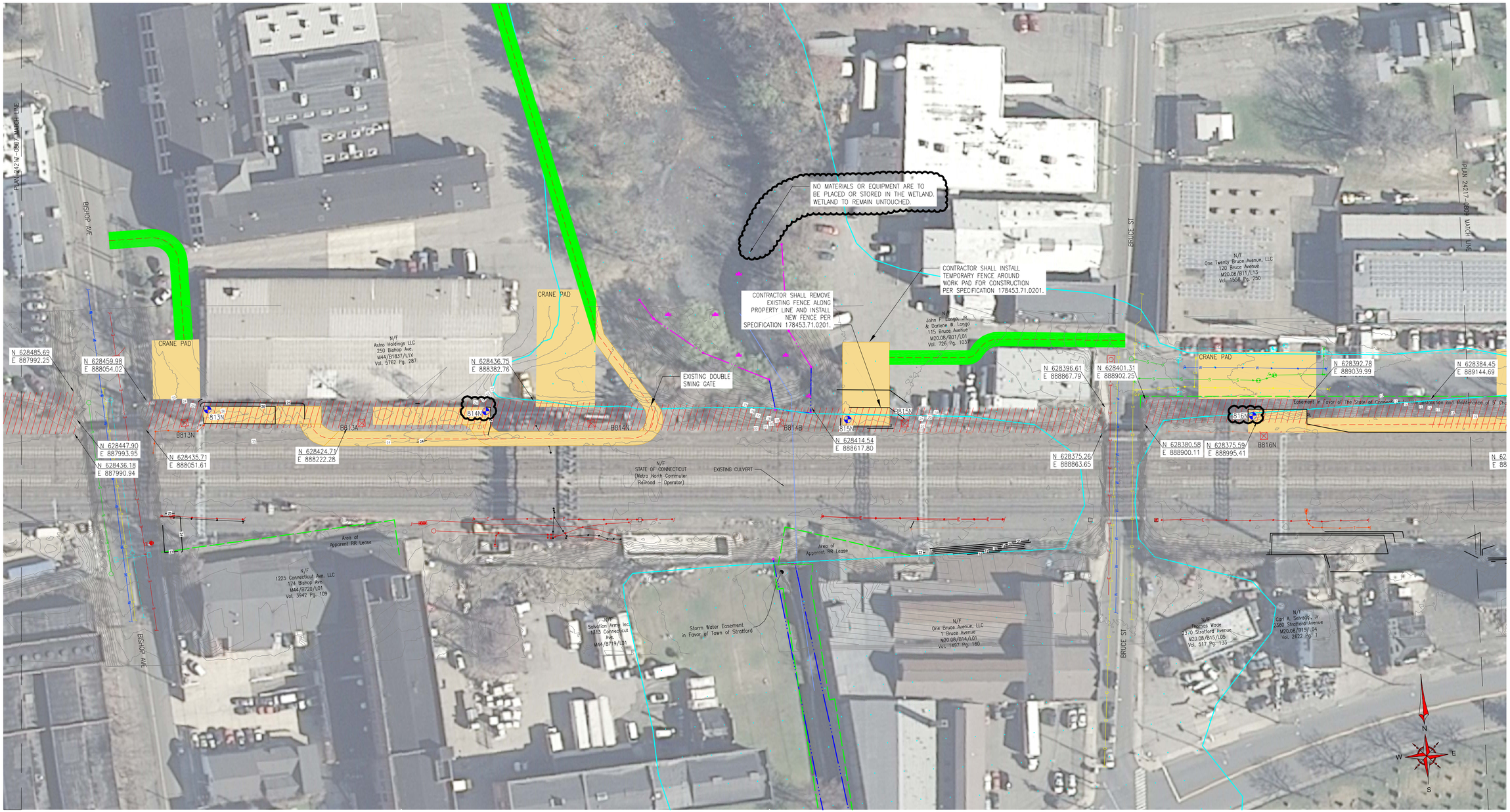

CONTEXT MAP

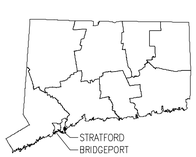

INDEX MAP

LEGEND:

- ALL CONSTRUCTION TRAFFIC
- TOWN LINE
- UI PROPERTY LINE
- PROPERTY LINE
- RAILROAD EDGE OF RIGHT-OF-WAY
- EASEMENT
- DISTRIBUTION POLE
- EXISTING STRUCTURE
- UNDERGROUND ELECTRIC LINE
- GAS LINE
- SANITARY SEWER
- STORM SEWER
- FIBER OPTIC TELECOMMUNICATIONS LINE
- WATER LINE
- SURVEY CONTROL POINT
- PROPOSED STRUCTURE
- COASTAL JURISDICITON LINE
- WATERCOURSE
- LIMIT OF WETLANDS
- MEAN HIGH WATER
- FEMA 100 YEAR
- WETLANDS/MARSH
- VERNAL POOL
- FEMA SPECIAL FLOOD HAZARD AREAS
- NATURAL DIVERSITY DATABASE (NDDB) AREA
- EXISTING ACCESS ROAD
- CONSTRUCTION AREA
- OCCUPATION AREA
- VEGETATION CLEARANCE
- WETLAND IMPACT AREA

40' 20' 0 40' 80'

PRELIMINARY

NOT TO BE USED FOR CONSTRUCTION

BLACK & VEATCH
Building a world of difference.

DESIGNER MAP	DRAWN JSF
CHECKED KDW	DATE 09/08/2014
PROJECT # 178453	

NO	DATE	REVISION	DRN	DESN	CHKD	SUPR
G	04/22/2016	ISSUE FOR UI 90% REVIEW – PROJECT 178453	RMG	MAP	KDW	–
F	11/06/2015	ISSUE FOR EPC CONTRACT – PROJECT 178453	RMG	MAP	–	–
E	06/09/2015	ISSUE FOR BID – PROJECT 178453	RMG	MAP	–	–
D	05/18/2015	ISSUE FOR UI REVIEW – PROJECT 178453	RMG	MAP	–	–
C	04/30/2015	ISSUE FOR UI 70% REVIEW – REVISED – PROJECT 178453	RMG	MAP	–	–
B	01/30/2015	ISSUE FOR UI 70% REVIEW – PROJECT 178453	RMG	MAP	–	–
A	09/08/2014	ISSUE FOR REVIEW – EASEMENT	EJJ	MAP	–	–

REFERENCE DRAWINGS:

DRAWING INDEX: 24217-0002

ALL BACKCIRCLES PER 90% REVIEW

No	Date	Revision	By	Chkd.	Engr.	Supv.

The United Illuminating Company

Drawn	Date	Scale: 1"=40'
Chkd.	Design Engr.	Design Supv.

BAIRD TO CONGRESS 88009A
115KV TRANSMISSION LINE
GENERAL ACCESS PLAN
813N TO 816N

CAD FILE NAME	SEQUENCE No.	DRAWING NUMBER
		24217-0808

CONTEXT MAP

INDEX MAP

LEGEND:

- ALL CONSTRUCTION TRAFFIC
- TOWN LINE
- UI PROPERTY LINE
- PROPERTY LINE
- RAILROAD EDGE OF RIGHT-OF-WAY
- EASEMENT
- DISTRIBUTION POLE
- EXISTING STRUCTURE
- UNDERGROUND ELECTRIC LINE
- GAS LINE
- SANITARY SEWER
- STORM SEWER
- FIBER OPTIC TELECOMMUNICATIONS LINE
- WATER LINE
- SURVEY CONTROL POINT
- PROPOSED STRUCTURE
- COASTAL JURISDICITON LINE
- WATERCOURSE
- LIMIT OF WETLANDS
- MEAN HIGH WATER
- FEMA 100 YEAR
- WETLANDS/MARSH
- VERNAL POOL
- FEMA SPECIAL FLOOD HAZARD AREAS
- NATURAL DIVERSITY DATABASE (NDDB) AREA
- EXISTING ACCESS ROAD
- CONSTRUCTION AREA
- OCCUPATION AREA
- VEGETATION CLEARANCE
- WETLAND IMPACT AREA

40' 20' 0 40' 80'

PRELIMINARY

NOT TO BE USED FOR CONSTRUCTION

BLACK & VEATCH
Building a world of difference.

DESIGNER MAP	DRAWN JSF
CHECKED KDW	DATE 09/08/2014
PROJECT # 178453	

NO	DATE	REVISION	DRN	DESN	CHKD	SUPR
G	04/22/2016	ISSUE FOR UI 90% REVIEW – PROJECT 178453	RMG	MAP	KDW	–
F	11/06/2015	ISSUE FOR EPC CONTRACT – PROJECT 178453	RMG	MAP	–	–
E	06/09/2015	ISSUE FOR BID – PROJECT 178453	RMG	MAP	–	–
D	05/18/2015	ISSUE FOR UI REVIEW – PROJECT 178453	RMG	MAP	–	–
C	04/30/2015	ISSUE FOR UI 70% REVIEW – REVISED – PROJECT 178453	RMG	MAP	–	–
B	01/30/2015	ISSUE FOR UI 70% REVIEW – PROJECT 178453	RMG	MAP	–	–
A	09/08/2014	ISSUE FOR REVIEW – EASEMENT	EJJ	MAP	–	–

REFERENCE DRAWINGS:

DRAWING INDEX: 24217-0002

No	Date	Revision	By	Chkd.	Engr.	Supv.

The United Illuminating Company

Drawn	Date	Scale: 1"=40'
Chkd.	Design Engr.	Design Supv.

BAIRD TO CONGRESS 88009A
115KV TRANSMISSION LINE
GENERAL ACCESS PLAN
817N TO 820N

CAD FILE NAME	SEQUENCE No.	DRAWING NUMBER
		24217-0809

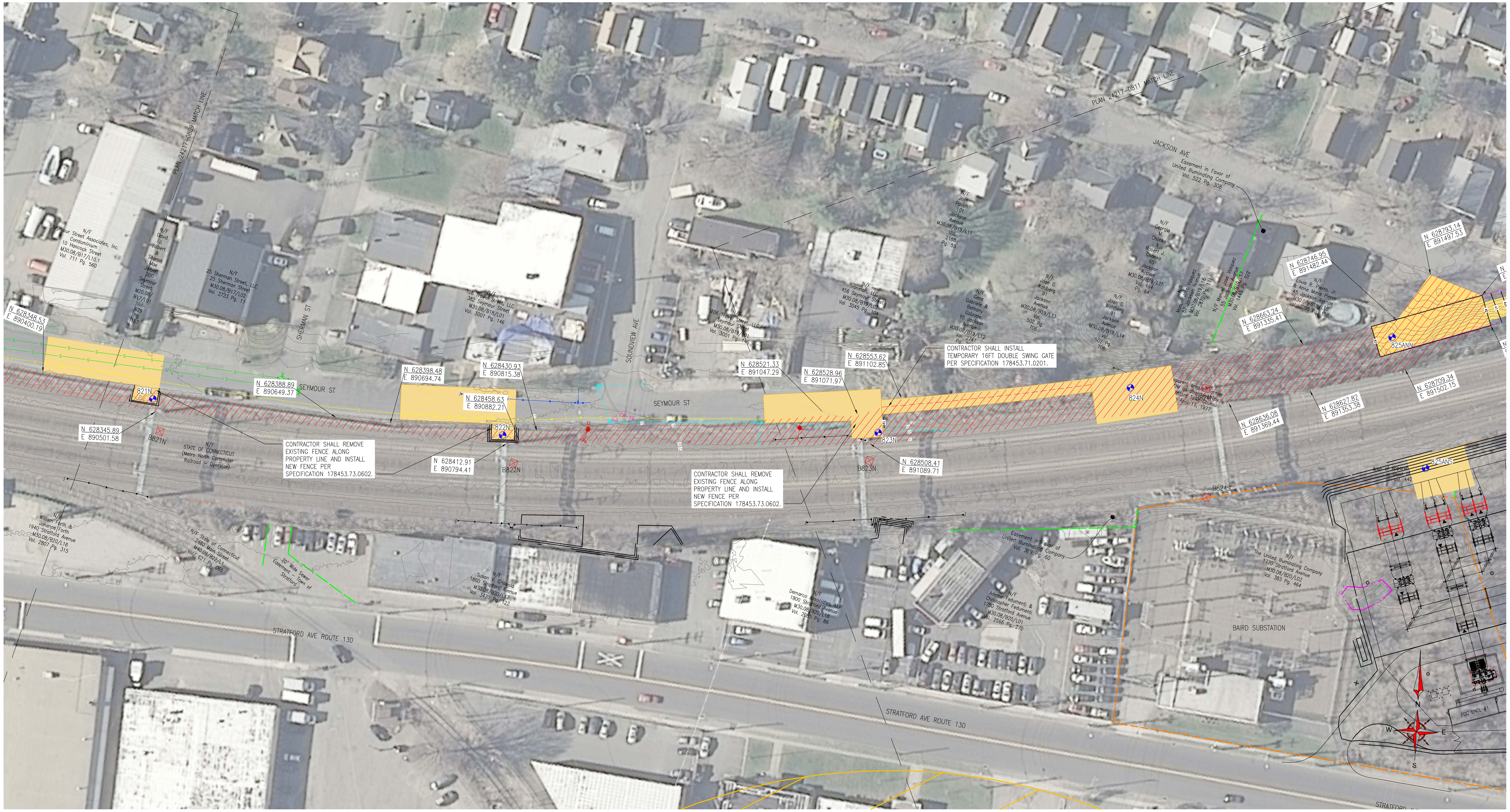

CONTEXT MAP

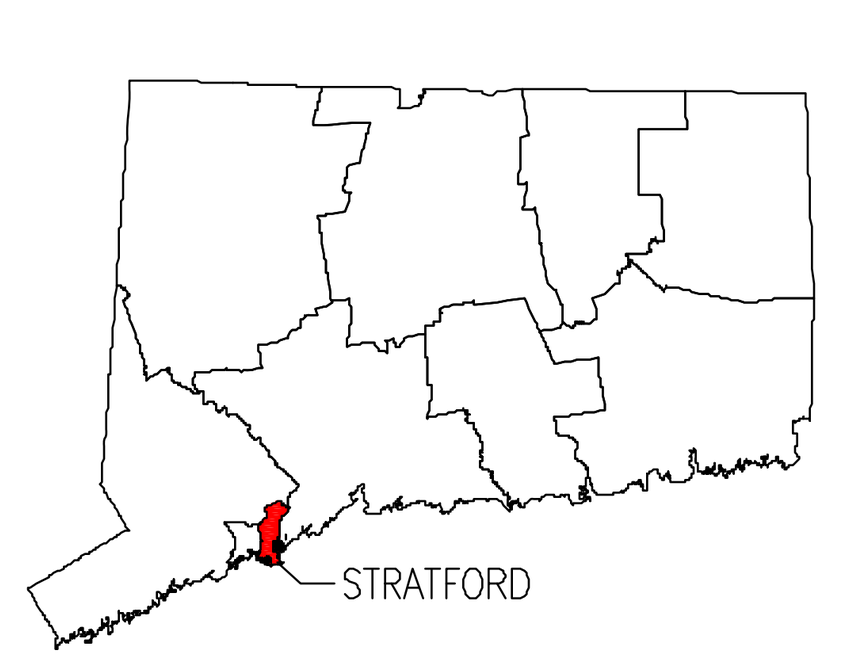

INDEX MAP

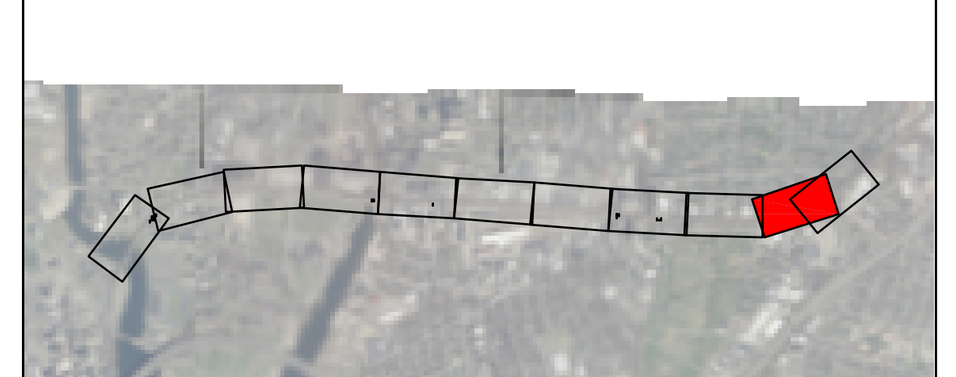

LEGEND:

- ALL CONSTRUCTION TRAFFIC
- TOWN LINE
- UI PROPERTY LINE
- PROPERTY LINE
- RAILROAD EDGE OF RIGHT-OF-WAY
- EASEMENT
- DISTRIBUTION POLE
- EXISTING STRUCTURE
- UNDERGROUND ELECTRIC LINE
- GAS LINE
- SANITARY SEWER
- STORM SEWER
- FIBER OPTIC TELECOMMUNICATIONS LINE
- WATER LINE
- SURVEY CONTROL POINT
- PROPOSED STRUCTURE
- COASTAL JURISDICITON LINE
- WATERCOURSE
- LIMIT OF WETLANDS
- MEAN HIGH WATER
- FEMA 100 YEAR
- WETLANDS/MARSH
- VERNAL POOL
- FEMA SPECIAL FLOOD HAZARD AREAS
- NATURAL DIVERSITY DATABASE (NDDB) AREA
- EXISTING ACCESS ROAD
- CONSTRUCTION AREA
- OCCUPATION AREA
- VEGETATION CLEARANCE
- WETLAND IMPACT AREA

40' 20' 0 40' 80'

PRELIMINARY

NOT TO BE USED FOR CONSTRUCTION

BLACK & VEATCH
Building a world of difference®

DESIGNER	MAP	DRAWN	JSF
CHECKED	KDW	DATE	09/08/2014
PROJECT # 178453			

NO	DATE	REVISION	DRN	DESN	CHKD	SUPR
H	04/22/2016	ISSUE FOR UI 90% REVIEW – PROJECT 178453	RMG	MAP	KDW	–
G	12/17/2015	ISSUE FOR REVISION – PROJECT 178453	EJJ	MAP	–	–
F	11/06/2015	ISSUE FOR EPC CONTRACT – PROJECT 178453	RMG	MAP	–	–
E	06/09/2015	ISSUE FOR BID – PROJECT 178453	RMG	MAP	–	–
D	05/18/2015	ISSUE FOR UI REVIEW – PROJECT 178453	RMG	MAP	–	–
C	04/30/2015	ISSUE FOR UI 70% REVIEW – REVISED – PROJECT 178453	RMG	MAP	–	–
B	01/30/2015	ISSUE FOR UI 70% REVIEW – PROJECT 178453	RMG	MAP	–	–
A	09/08/2014	ISSUE FOR REVIEW – EASEMENT	EJJ	MAP	–	–

REFERENCE DRAWINGS:

DRAWING INDEX: 24217-0002

No	Date	Revision	By	Chkd.	Engr.	Supv.

The United Illuminating Company

Drawn	Date	Scale: 1"=40'
Chkd.	Design Engr.	Design Supv.

BAIRD TO CONGRESS 88009A
115KV TRANSMISSION LINE
GENERAL ACCESS PLAN
821N TO 824N

CAD FILE NAME	SEQUENCE No.	DRAWING NUMBER
		24217-0810

CONTEXT MAP

INDEX MAP

LEGEND:

- ALL CONSTRUCTION TRAFFIC
- TOWN LINE
- UI PROPERTY LINE
- PROPERTY LINE
- RAILROAD EDGE OF RIGHT-OF-WAY
- EASEMENT
- DISTRIBUTION POLE
- EXISTING STRUCTURE
- UNDERGROUND ELECTRIC LINE
- GAS LINE
- SANITARY SEWER
- STORM SEWER
- FIBER OPTIC TELECOMMUNICATIONS LINE
- WATER LINE
- SURVEY CONTROL POINT
- PROPOSED STRUCTURE
- COASTAL JURISDICITON LINE
- WATERCOURSE
- LIMIT OF WETLANDS
- MEAN HIGH WATER
- FEMA 100 YEAR
- WETLANDS/MARSH
- VERNAL POOL
- FEMA SPECIAL FLOOD HAZARD AREAS
- NATURAL DIVERSITY DATABASE (NDDB) AREA
- EXISTING ACCESS ROAD
- CONSTRUCTION AREA
- OCCUPATION AREA
- VEGETATION CLEARANCE
- WETLAND IMPACT AREA

40' 20' 0 40' 80'

PRELIMINARY

NOT TO BE USED FOR CONSTRUCTION

REFERENCE DRAWINGS:

DRAWING INDEX: 24217-0002

BLACK & VEATCH
Building a world of difference.

DESIGNER	MAP	DRAWN	RMG
CHECKED	–	DATE	04/30/2015

PROJECT # 178453

NO	DATE	REVISION	DRN	DESN	CHKD	SUPR
F	04/22/2016	ISSUE FOR UI 90% REVIEW – PROJECT 178453	RMG	MAP	–	–
E	12/17/2015	ISSUE FOR REVISION – PROJECT 178453	EJJ	MAP	–	–
D	11/06/2015	ISSUE FOR EPC CONTRACT – PROJECT 178453	RMG	MAP	–	–
C	06/09/2015	ISSUE FOR BID – PROJECT 178453	RMG	MAP	–	–
B	05/18/2015	ISSUE FOR UI REVIEW – PROJECT 178453	RMG	MAP	–	–
A	04/30/2015	ISSUE FOR UI 70% REVIEW – REVISED – PROJECT 178453	RMG	MAP	–	–

No	Date	Revision	By	Chkd.	Engr.	Supv.

The United Illuminating Company

Drawn _____ Date _____ Scale: 1"=40'
Chkd. _____ Design Engr. _____ Design Supv. _____

BAIRD TO CONGRESS 88009A
115KV TRANSMISSION LINE
GENERAL ACCESS PLAN
825ANN TO BAIRD SUBSTATION

CAD FILE NAME	SEQUENCE No.	DRAWING NUMBER
		24217-0811

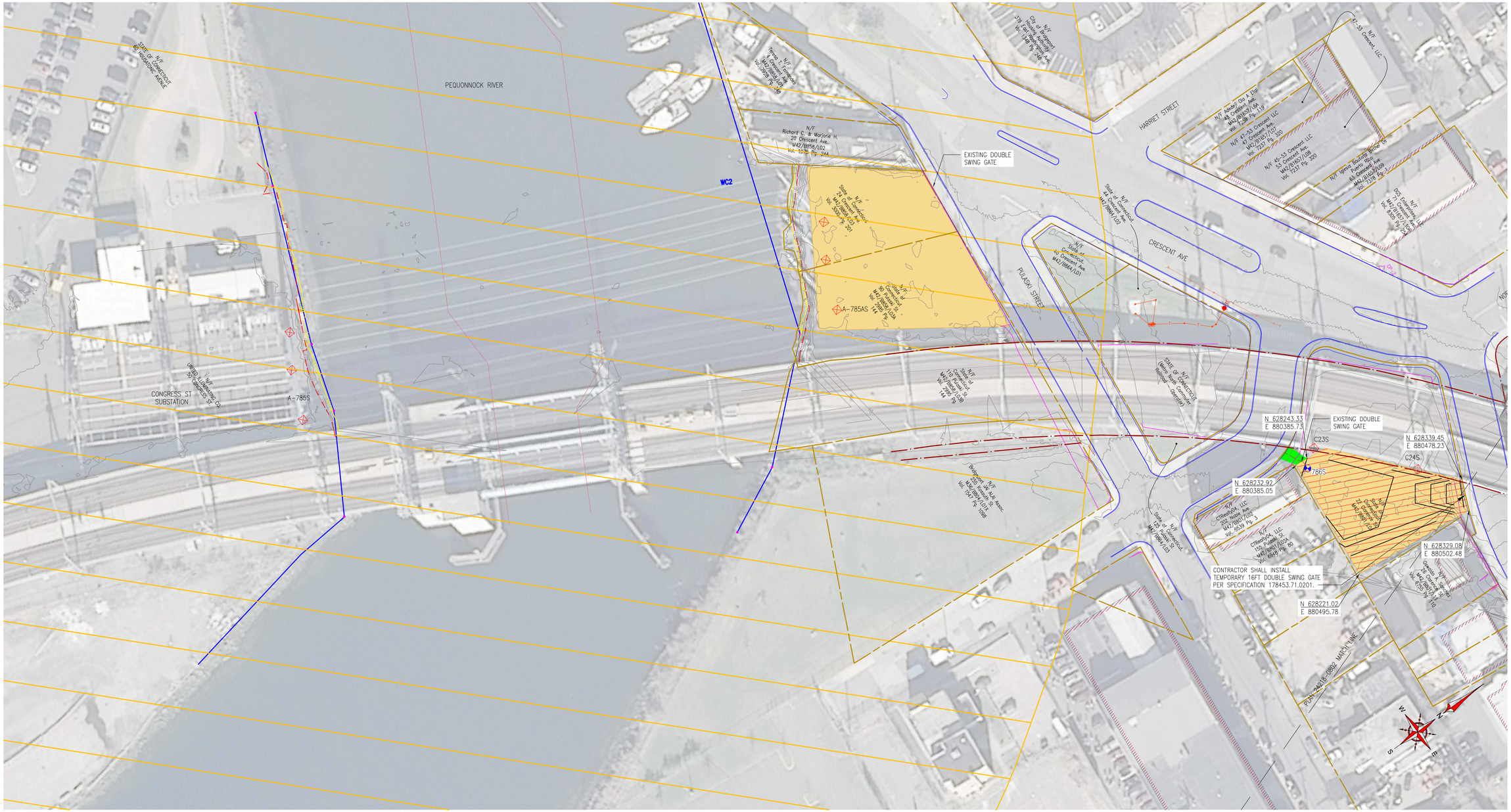

CONTEXT MAP

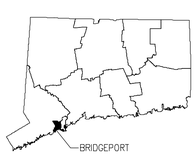

INDEX MAP

LEGEND:

- ALL CONSTRUCTION TRAFFIC
- TOWN LINE
- UI PROPERTY LINE
- PROPERTY LINE
- RAILROAD EDGE OF RIGHT-OF-WAY
- EASEMENT
- DISTRIBUTION POLE
- EXISTING STRUCTURE
- UNDERGROUND ELECTRIC LINE
- GAS LINE
- SANITARY SEWER
- STORM SEWER
- FIBER OPTIC TELECOMMUNICATIONS LINE
- WATER LINE
- SURVEY CONTROL POINT
- PROPOSED STRUCTURE
- COASTAL JURISDICITON LINE
- WATERCOURSE
- LIMIT OF WETLANDS
- MEAN HIGH WATER
- FEMA 100 YEAR
- WETLANDS/MARSH
- VERNAL POOL
- FEMA SPECIAL FLOOD HAZARD AREAS
- NATURAL DIVERSITY DATABASE (NDDB) AREA
- EXISTING ACCESS ROAD
- CONSTRUCTION AREA
- OCCUPATION AREA
- VEGETATION CLEARANCE
- WETLAND IMPACT AREA

40' 20' 0 40' 80'

PRELIMINARY

NOT TO BE USED FOR CONSTRUCTION

BLACK & VEATCH
Building a world of difference.

DESIGNER MAP	DRAWN JSF
CHECKED KDW	DATE 09/08/2014
PROJECT # 178453	

NO	DATE	REVISION	DRN	DESN	CHKD	SUPR
G	04/22/2016	ISSUE FOR UI 90% REVIEW – PROJECT 178453	RMG	MAP	KDW	–
F	11/06/2015	ISSUE FOR EPC CONTRACT – PROJECT 178453	RMG	MAP	–	–
E	06/09/2015	ISSUE FOR BID – PROJECT 178453	RMG	MAP	–	–
D	05/18/2015	ISSUE FOR UI REVIEW – PROJECT 178453	RMG	MAP	–	–
C	04/30/2015	ISSUE FOR UI 70% REVIEW – REVISED – PROJECT 178453	RMG	MAP	–	–
B	01/30/2015	ISSUE FOR UI 70% REVIEW – PROJECT 178453	RMG	MAP	–	–
A	09/08/2014	ISSUE FOR REVIEW – EASEMENT	EJJ	MAP	–	–

REFERENCE DRAWINGS:

DRAWING INDEX: 24218-0801

No	Date	Revision	By	Chkd.	Engr.	Supv.

The United Illuminating Company

Drawn	Date	Scale: 1"=40'
Chkd.	Design Engr.	Design Supv.

BAIRD TO CONGRESS 89009B
115KV TRANSMISSION LINE
GENERAL ACCESS PLAN
CONGRESS STREET TO 786S

CAD FILE NAME	SEQUENCE No.	DRAWING NUMBER
		24218-0801

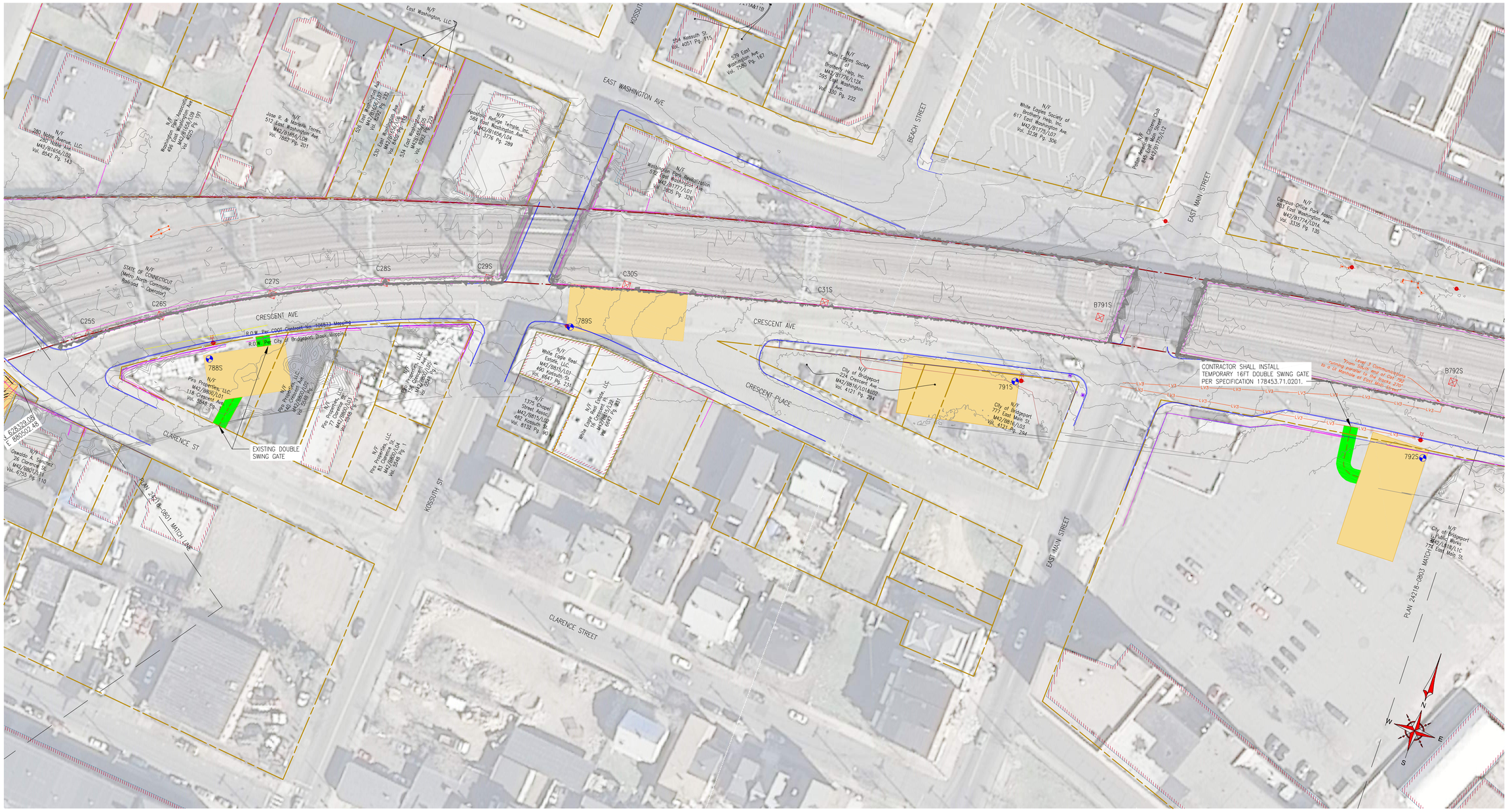

CONTEXT MAP

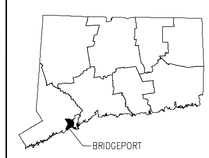

INDEX MAP

LEGEND:

- ALL CONSTRUCTION TRAFFIC
- TOWN LINE
- UI PROPERTY LINE
- PROPERTY LINE
- RAILROAD EDGE OF RIGHT-OF-WAY
- EASEMENT
- DISTRIBUTION POLE
- EXISTING STRUCTURE
- UNDERGROUND ELECTRIC LINE
- GAS LINE
- SANITARY SEWER
- STORM SEWER
- FIBER OPTIC TELECOMMUNICATIONS LINE
- WATER LINE
- SURVEY CONTROL POINT
- PROPOSED STRUCTURE
- COASTAL JURISDICITON LINE
- WATERCOURSE
- LIMIT OF WETLANDS
- MEAN HIGH WATER
- FEMA 100 YEAR
- WETLANDS/MARSH
- VERNAL POOL
- FEMA SPECIAL FLOOD HAZARD AREAS
- NATURAL DIVERSITY DATABASE (NDDB) AREA
- EXISTING ACCESS ROAD
- CONSTRUCTION AREA
- OCCUPATION AREA
- VEGETATION CLEARANCE
- WETLAND IMPACT AREA

40' 20' 0 40' 80'

PRELIMINARY

NOT TO BE USED FOR CONSTRUCTION

BLACK & VEATCH
Building a world of difference®

DESIGNER	MAP	DRAWN	JSF
CHECKED	KDW	DATE	09/08/2014
PROJECT # 178453			

NO	DATE	REVISION	DRN	DESN	CHKD	SUPR
G	04/22/2016	ISSUE FOR UI 90% REVIEW – PROJECT 178453	RMG	MAP	KDW	–
F	11/06/2015	ISSUE FOR EPC CONTRACT – PROJECT 178453	RMG	MAP	–	–
E	06/09/2015	ISSUE FOR BID – PROJECT 178453	RMG	MAP	–	–
D	05/18/2015	ISSUE FOR UI REVIEW – PROJECT 178453	RMG	MAP	–	–
C	04/30/2015	ISSUE FOR UI 70% REVIEW – REVISED – PROJECT 178453	RMG	MAP	–	–
B	01/30/2015	ISSUE FOR UI 70% REVIEW – PROJECT 178453	RMG	MAP	–	–
A	09/08/2014	ISSUE FOR REVIEW – EASEMENT	EJJ	MAP	–	–

REFERENCE DRAWINGS:

DRAWING INDEX: 24218-0002

No	Date	Revision	By	Chkd.	Engr.	Supv.

The United Illuminating Company

Drawn	Date	Scale: 1"=40'
Chkd.	Design Engr.	Design Supv.

BAIRD TO CONGRESS 89009B
115KV TRANSMISSION LINE
GENERAL ACCESS PLAN
788S TO 792S

CAD FILE NAME	SEQUENCE No.	DRAWING NUMBER
		24218-0802

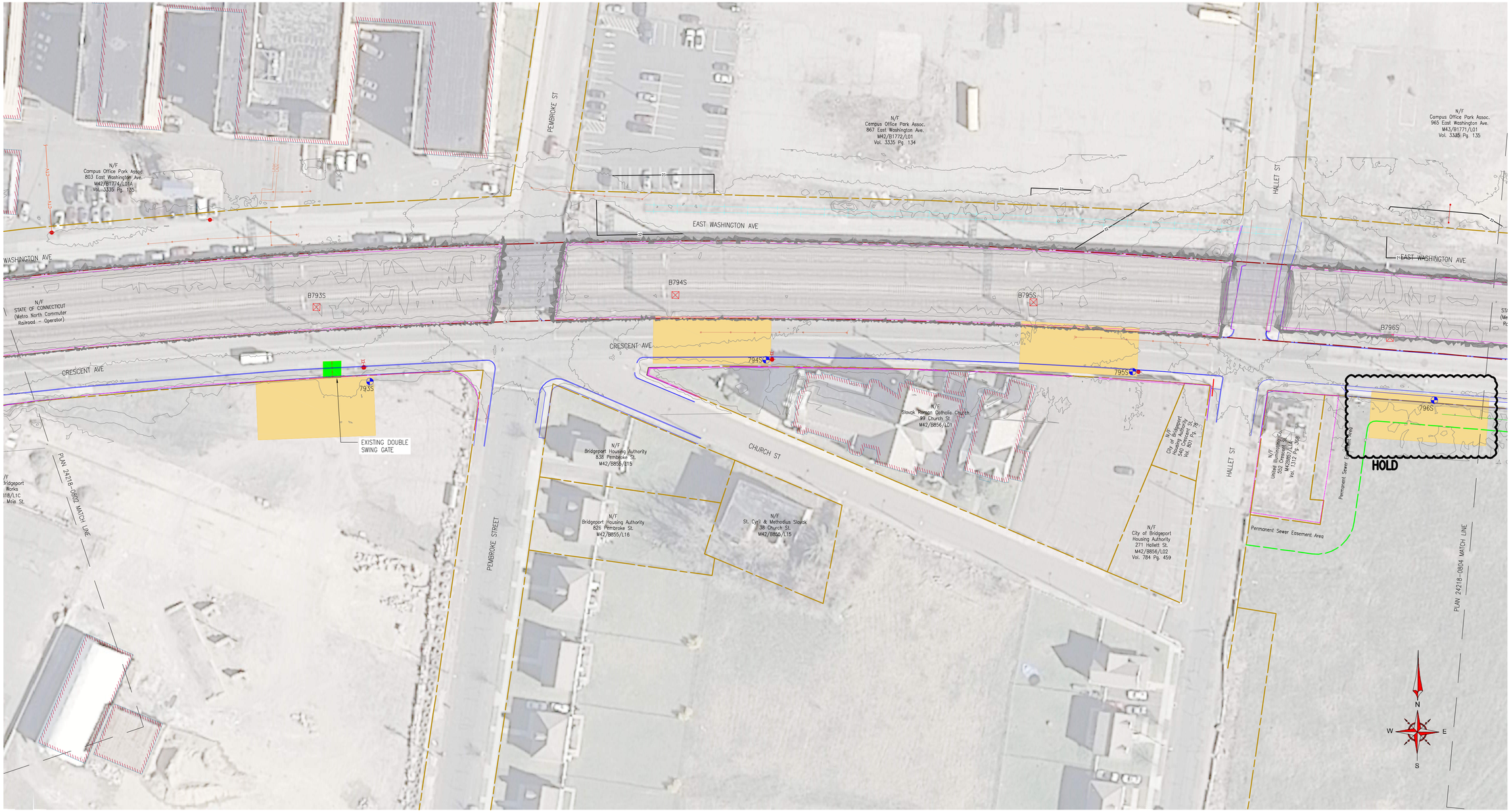

CONTEXT MAP

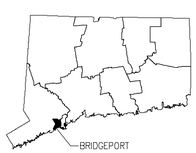

INDEX MAP

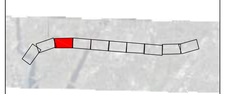

LEGEND:

- ALL CONSTRUCTION TRAFFIC
- TOWN LINE
- UI PROPERTY LINE
- PROPERTY LINE
- RAILROAD EDGE OF RIGHT-OF-WAY
- EASEMENT
- DISTRIBUTION POLE
- EXISTING STRUCTURE
- UNDERGROUND ELECTRIC LINE
- GAS LINE
- SANITARY SEWER
- STORM SEWER
- FIBER OPTIC TELECOMMUNICATIONS LINE
- WATER LINE
- SURVEY CONTROL POINT
- PROPOSED STRUCTURE
- COASTAL JURISDICITON LINE
- WATERCOURSE
- LIMIT OF WETLANDS
- MEAN HIGH WATER
- FEMA 100 YEAR
- WETLANDS/MARSH
- VERNAL POOL
- FEMA SPECIAL FLOOD HAZARD AREAS
- NATURAL DIVERSITY DATABASE (NDDB) AREA
- EXISTING ACCESS ROAD
- CONSTRUCTION AREA
- OCCUPATION AREA
- VEGETATION CLEARANCE
- WETLAND IMPACT AREA

40' 20' 0 40' 80'

PRELIMINARY

NOT TO BE USED FOR CONSTRUCTION

BLACK & VEATCH
Building a world of difference®

DESIGNER MAP	DRAWN JSF
CHECKED KDW	DATE 09/08/2014
PROJECT # 178453	

NO	DATE	REVISION	DRN	DESN	CHKD	SUPR
G	04/22/2016	ISSUE FOR UI 90% REVIEW – PROJECT 178453	RMG	MAP	KDW	–
F	11/06/2015	ISSUE FOR EPC CONTRACT – PROJECT 178453	RMG	MAP	–	–
E	06/09/2015	ISSUE FOR BID – PROJECT 178453	RMG	MAP	–	–
D	05/18/2015	ISSUE FOR UI REVIEW – PROJECT 178453	RMG	MAP	–	–
C	04/30/2015	ISSUE FOR UI 70% REVIEW – REVISED – PROJECT 178453	RMG	MAP	–	–
B	01/30/2015	ISSUE FOR UI 70% REVIEW – PROJECT 178453	RMG	MAP	–	–
A	09/08/2014	ISSUE FOR REVIEW – EASEMENT	EJJ	MAP	–	–

REFERENCE DRAWINGS:

DRAWING INDEX: 24218-0002

ALL BACKCIRCLES
PER 90% REVIEW

No	Date	Revision	By	Chkd.	Engr.	Supv.

The United Illuminating Company

Drawn _____ Date _____ Scale: 1"=40'
Chkd. _____ Design Engr. _____ Design Supv. _____

BAIRD TO CONGRESS 89009B
115KV TRANSMISSION LINE
GENERAL ACCESS PLAN
793S TO 796S

CAD FILE NAME	SEQUENCE No.	DRAWING NUMBER
		24218-0803

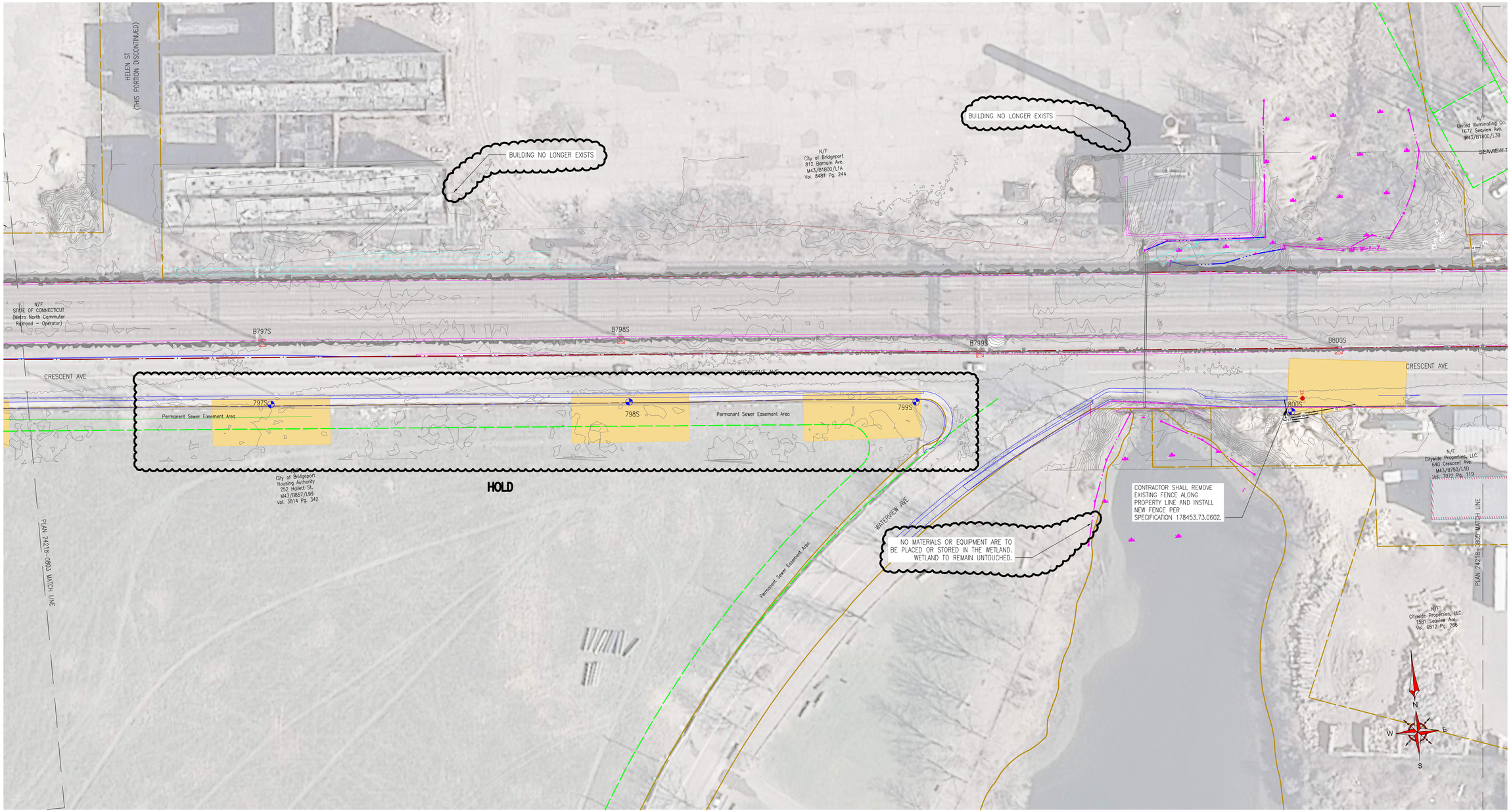

CONTEXT MAP

INDEX MAP



LEGEND:

- ALL CONSTRUCTION TRAFFIC
- TOWN LINE
- UI PROPERTY LINE
- PROPERTY LINE
- RAILROAD EDGE OF RIGHT-OF-WAY
- EASEMENT
- DISTRIBUTION POLE
- EXISTING STRUCTURE
- UNDERGROUND ELECTRIC LINE
- GAS LINE
- SANITARY SEWER
- STORM SEWER
- FIBER OPTIC TELECOMMUNICATIONS LINE
- WATER LINE
- SURVEY CONTROL POINT
- PROPOSED STRUCTURE
- COASTAL JURISDICITON LINE
- WATERCOURSE
- LIMIT OF WETLANDS
- MEAN HIGH WATER
- FEMA 100 YEAR
- WETLANDS/MARSH
- VERNAL POOL
- FEMA SPECIAL FLOOD HAZARD AREAS
- NATURAL DIVERSITY DATABASE (NDDB) AREA
- EXISTING ACCESS ROAD
- CONSTRUCTION AREA
- OCCUPATION AREA
- VEGETATION CLEARANCE
- WETLAND IMPACT AREA

40' 20' 0 40' 80'

PRELIMINARY

NOT TO BE USED FOR CONSTRUCTION

BLACK & VEATCH
Building a world of difference®

DESIGNER MAP	DRAWN JSF
CHECKED KDW	DATE 09/08/2014
PROJECT # 178453	

NO	DATE	REVISION	DRN	DESN	CHKD	SUPR
G	04/22/2016	ISSUE FOR UI 90% REVIEW – PROJECT 178453	RMG	MAP	KDW	–
F	11/06/2015	ISSUE FOR EPC CONTRACT – PROJECT 178453	RMG	MAP	–	–
E	06/09/2015	ISSUE FOR BID – PROJECT 178453	RMG	MAP	–	–
D	05/18/2015	ISSUE FOR UI REVIEW – PROJECT 178453	RMG	MAP	–	–
C	04/30/2015	ISSUE FOR UI 70% REVIEW – REVISED – PROJECT 178453	RMG	MAP	–	–
B	01/30/2015	ISSUE FOR UI 70% REVIEW – PROJECT 178453	RMG	MAP	–	–
A	09/08/2014	ISSUE FOR REVIEW – EASEMENT	EJJ	MAP	–	–

REFERENCE DRAWINGS:

DRAWING INDEX: 24218-0002

ALL BACKCIRCLES
PER 90% REVIEW

No	Date	Revision	By	Chkd.	Engr.	Supv.

The United Illuminating Company

Drawn	Date	Scale: 1"=40'
Chkd.	Design Engr.	Design Supv.

BAIRD TO CONGRESS 89009B
115KV TRANSMISSION LINE
GENERAL ACCESS PLAN
797S TO 800S

CAD FILE NAME	SEQUENCE No.	DRAWING NUMBER
		24218-0804

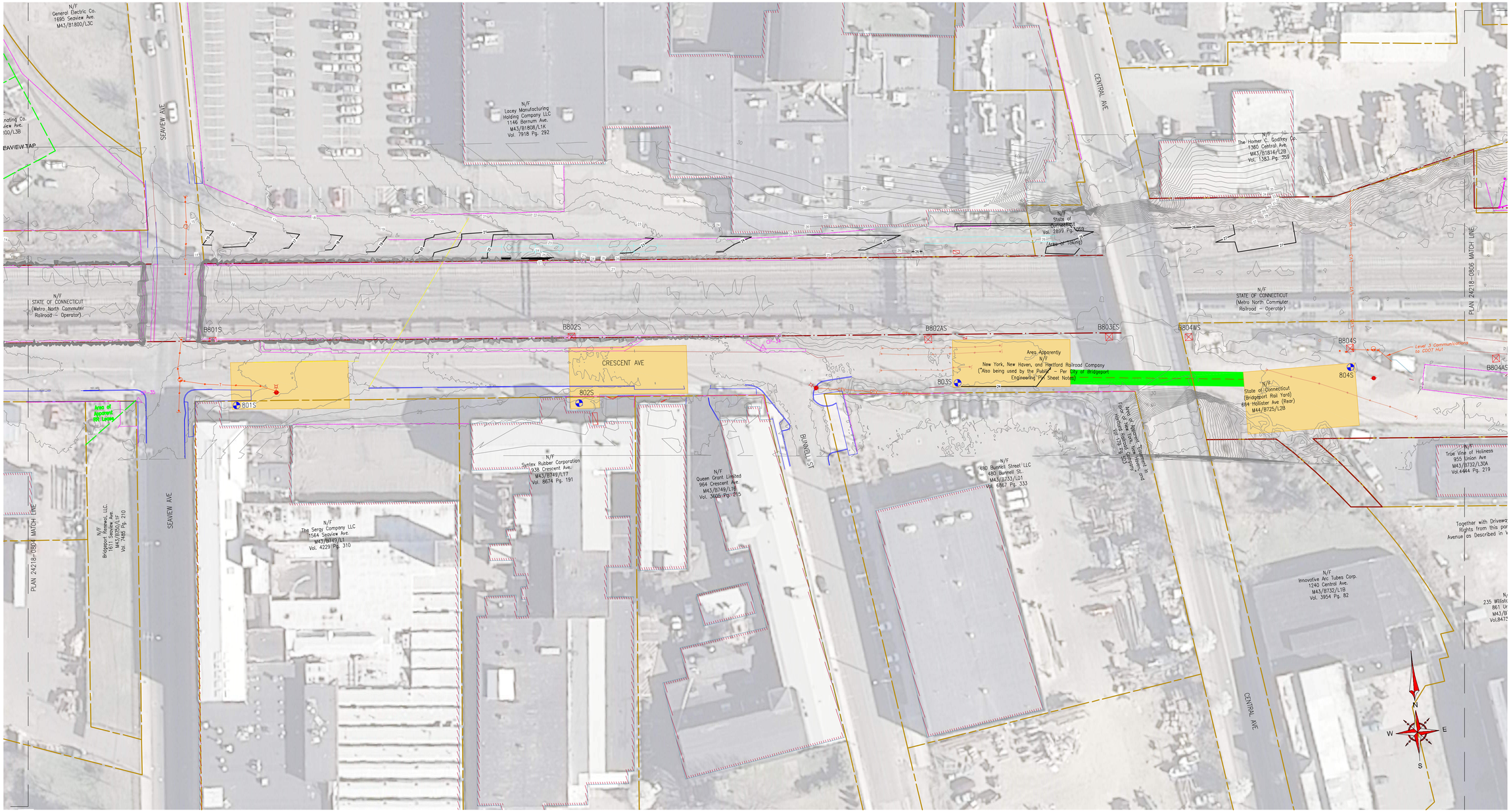

CONTEXT MAP

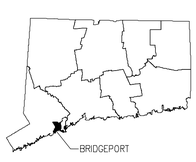

INDEX MAP

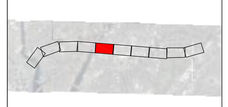

LEGEND:

- ALL CONSTRUCTION TRAFFIC
- TOWN LINE
- UI PROPERTY LINE
- PROPERTY LINE
- RAILROAD EDGE OF RIGHT-OF-WAY
- EASEMENT
- DISTRIBUTION POLE
- EXISTING STRUCTURE
- UNDERGROUND ELECTRIC LINE
- GAS LINE
- SANITARY SEWER
- STORM SEWER
- FIBER OPTIC TELECOMMUNICATIONS LINE
- WATER LINE
- SURVEY CONTROL POINT
- PROPOSED STRUCTURE
- COASTAL JURISDICITON LINE
- WATERCOURSE
- LIMIT OF WETLANDS
- MEAN HIGH WATER
- FEMA 100 YEAR
- WETLANDS/MARSH
- VERNAL POOL
- FEMA SPECIAL FLOOD HAZARD AREAS
- NATURAL DIVERSITY DATABASE (NDDB) AREA
- EXISTING ACCESS ROAD
- CONSTRUCTION AREA
- OCCUPATION AREA
- VEGETATION CLEARANCE
- WETLAND IMPACT AREA

40' 20' 0 40' 80'

PRELIMINARY

NOT TO BE USED FOR CONSTRUCTION

REFERENCE DRAWINGS:

DRAWING INDEX: 24218-0002

BLACK & VEATCH
Building a world of difference®

DESIGNER MAP	DRAWN JSF
CHECKED KDW	DATE 09/08/2014
PROJECT # 178453	

NO	DATE	REVISION	DRN	DESN	CHKD	SUPR
G	04/22/2016	ISSUE FOR UI 90% REVIEW – PROJECT 178453	RMG	MAP	KDW	–
F	11/06/2015	ISSUE FOR EPC CONTRACT – PROJECT 178453	RMG	MAP	–	–
E	06/09/2015	ISSUE FOR BID – PROJECT 178453	RMG	MAP	–	–
D	05/18/2015	ISSUE FOR UI REVIEW – PROJECT 178453	RMG	MAP	–	–
C	04/30/2015	ISSUE FOR UI 70% REVIEW – REVISED – PROJECT 178453	RMG	MAP	–	–
B	01/30/2015	ISSUE FOR UI 70% REVIEW – PROJECT 178453	RMG	MAP	–	–
A	09/08/2014	ISSUE FOR REVIEW – EASEMENT	EJJ	MAP	–	–

No	Date	Revision	By	Chkd.	Engr.	Supv.

The United Illuminating Company

Drawn	Date	Scale: 1"=40'
Chkd.	Design Engr.	Design Supv.

BAIRD TO CONGRESS 89009B
115KV TRANSMISSION LINE
GENERAL ACCESS PLAN
801S TO 804S

CAD FILE NAME	SEQUENCE No.	DRAWING NUMBER
		24218-0805

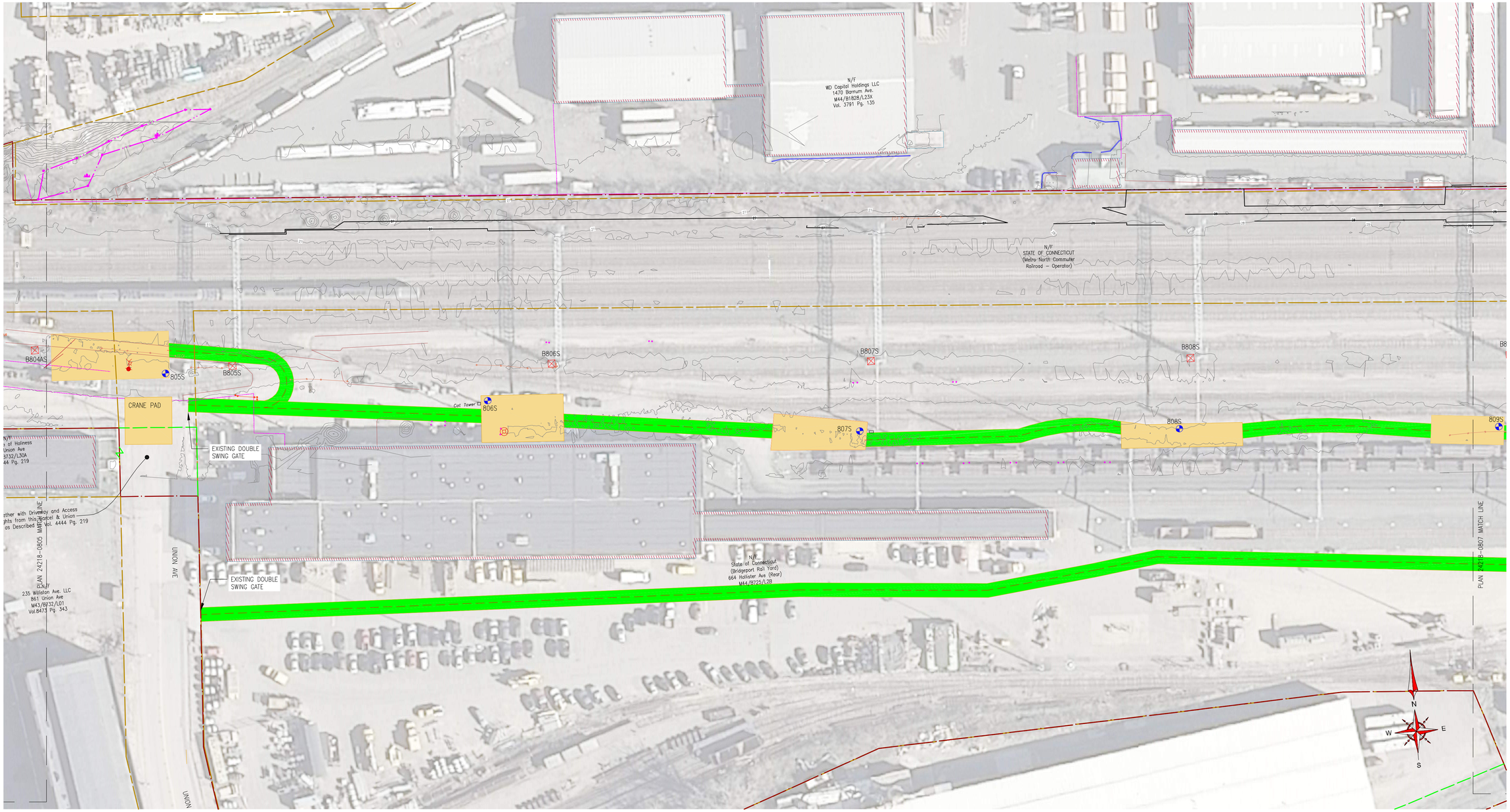

CONTEXT MAP

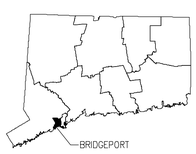

INDEX MAP

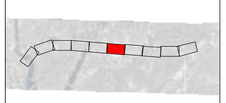

LEGEND:

- ALL CONSTRUCTION TRAFFIC
- TOWN LINE
- UI PROPERTY LINE
- PROPERTY LINE
- RAILROAD EDGE OF RIGHT-OF-WAY
- EASEMENT
- DISTRIBUTION POLE
- EXISTING STRUCTURE
- UNDERGROUND ELECTRIC LINE
- GAS LINE
- SANITARY SEWER
- STORM SEWER
- FIBER OPTIC TELECOMMUNICATIONS LINE
- WATER LINE
- SURVEY CONTROL POINT
- PROPOSED STRUCTURE
- COASTAL JURISDICITON LINE
- WATERCOURSE
- LIMIT OF WETLANDS
- MEAN HIGH WATER
- FEMA 100 YEAR
- WETLANDS/MARSH
- VERNAL POOL
- FEMA SPECIAL FLOOD HAZARD AREAS
- NATURAL DIVERSITY DATABASE (NDDB) AREA
- EXISTING ACCESS ROAD
- CONSTRUCTION AREA
- OCCUPATION AREA
- VEGETATION CLEARANCE
- WETLAND IMPACT AREA

40' 20' 0 40' 80'

PRELIMINARY

NOT TO BE USED FOR CONSTRUCTION

BLACK & VEATCH
Building a world of difference®

DESIGNER MAP	DRAWN JSF
CHECKED KDW	DATE 09/08/2014
PROJECT # 178453	

NO	DATE	REVISION	DRN	DESN	CHKD	SUPR
G	04/22/2016	ISSUE FOR UI 90% REVIEW – PROJECT 178453	RMG	MAP	KDW	–
F	11/06/2015	ISSUE FOR EPC CONTRACT – PROJECT 178453	RMG	MAP	–	–
E	06/09/2015	ISSUE FOR BID – PROJECT 178453	RMG	MAP	–	–
D	05/18/2015	ISSUE FOR UI REVIEW – PROJECT 178453	RMG	MAP	–	–
C	04/30/2015	ISSUE FOR UI 70% REVIEW – REVISED – PROJECT 178453	RMG	MAP	–	–
B	01/30/2015	ISSUE FOR UI 70% REVIEW – PROJECT 178453	RMG	MAP	–	–
A	09/08/2014	ISSUE FOR REVIEW – EASEMENT	EJJ	MAP	–	–

REFERENCE DRAWINGS:

DRAWING INDEX: 24218-0002

No	Date	Revision	By	Chkd.	Engr.	Supv.

The United Illuminating Company

Drawn	Date	Scale: 1"=40'
Chkd.	Design Engr.	Design Supv.

BAIRD TO CONGRESS 89009B
115KV TRANSMISSION LINE
GENERAL ACCESS PLAN
805S TO 809S

CAD FILE NAME	SEQUENCE No.	DRAWING NUMBER
		24218-0806

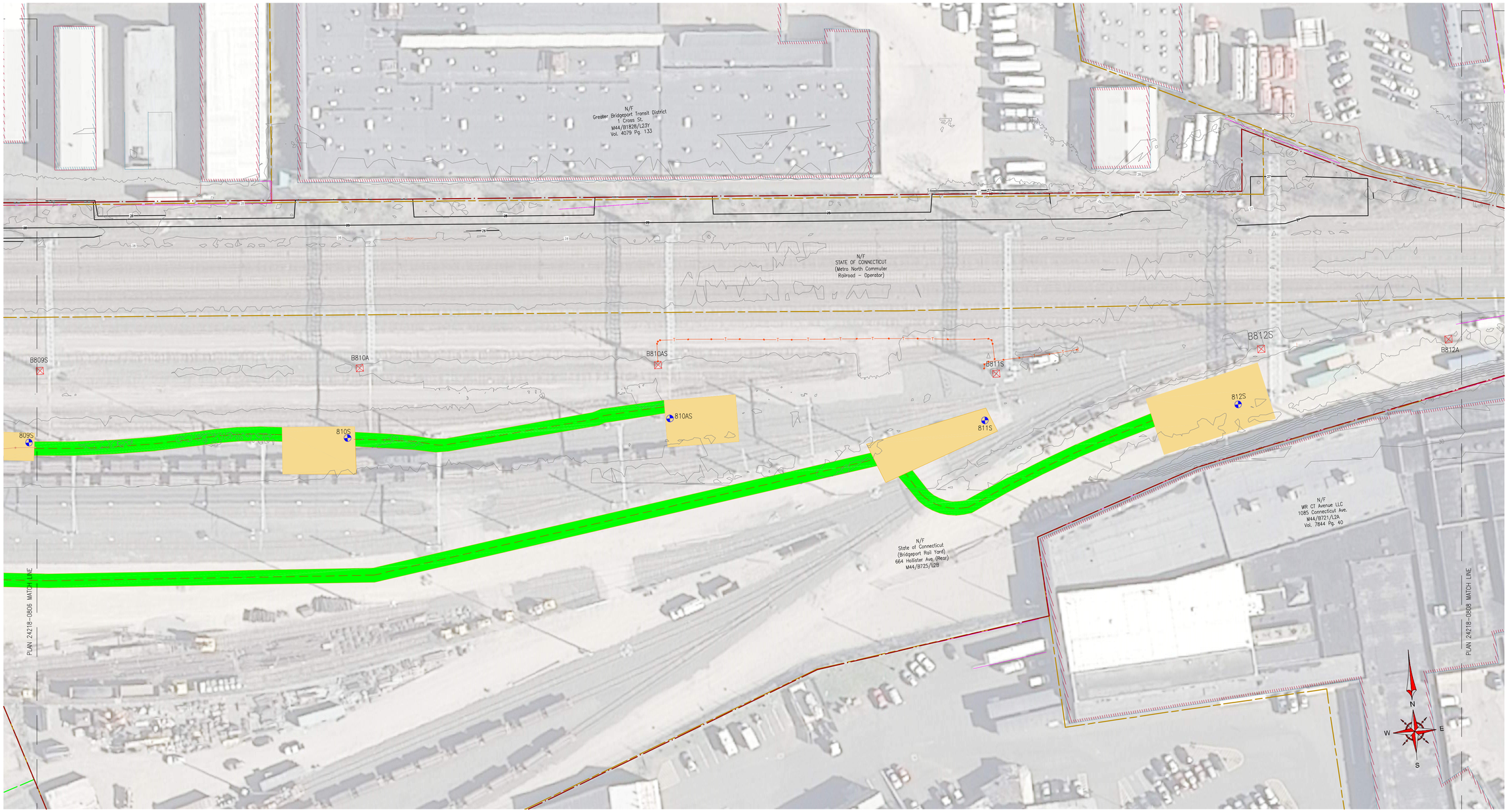

CONTEXT MAP

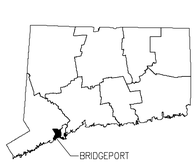

INDEX MAP

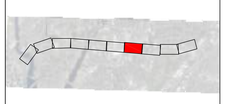

LEGEND:

- ALL CONSTRUCTION TRAFFIC
- TOWN LINE
- UI PROPERTY LINE
- PROPERTY LINE
- RAILROAD EDGE OF RIGHT-OF-WAY
- EASEMENT
- DISTRIBUTION POLE
- EXISTING STRUCTURE
- UNDERGROUND ELECTRIC LINE
- GAS LINE
- SANITARY SEWER
- STORM SEWER
- FIBER OPTIC TELECOMMUNICATIONS LINE
- WATER LINE
- SURVEY CONTROL POINT
- PROPOSED STRUCTURE
- COASTAL JURISDICITON LINE
- WATERCOURSE
- LIMIT OF WETLANDS
- MEAN HIGH WATER
- FEMA 100 YEAR
- WETLANDS/MARSH
- VERNAL POOL
- FEMA SPECIAL FLOOD HAZARD AREAS
- NATURAL DIVERSITY DATABASE (NDDB) AREA
- EXISTING ACCESS ROAD
- CONSTRUCTION AREA
- OCCUPATION AREA
- VEGETATION CLEARANCE
- WETLAND IMPACT AREA

40' 20' 0 40' 80'

PRELIMINARY

NOT TO BE USED FOR CONSTRUCTION

BLACK & VEATCH
Building a world of difference®

DESIGNER MAP	DRAWN JSF
CHECKED KDW	DATE 09/08/2014
PROJECT # 178453	

NO	DATE	REVISION	DRN	DESN	CHKD	SUPR
G	04/22/2016	ISSUE FOR UI 90% REVIEW – PROJECT 178453	RMG	MAP	KDW	–
F	11/06/2015	ISSUE FOR EPC CONTRACT – PROJECT 178453	RMG	MAP	–	–
E	06/09/2015	ISSUE FOR BID – PROJECT 178453	RMG	MAP	–	–
D	05/18/2015	ISSUE FOR UI REVIEW – PROJECT 178453	RMG	MAP	–	–
C	04/30/2015	ISSUE FOR UI 70% REVIEW – REVISED – PROJECT 178453	RMG	MAP	–	–
B	01/30/2015	ISSUE FOR UI 70% REVIEW – PROJECT 178453	RMG	MAP	–	–
A	09/08/2014	ISSUE FOR REVIEW – EASEMENT	EJJ	MAP	–	–

REFERENCE DRAWINGS:

DRAWING INDEX: 24218-0002

No	Date	Revision	By	Chkd.	Engr.	Supv.

The United Illuminating Company

Drawn	Date	Scale: 1"=40'
Chkd.	Design Engr.	Design Supv.

BAIRD TO CONGRESS 89009B
115KV TRANSMISSION LINE
GENERAL ACCESS PLAN
809S TO 812S

CAD FILE NAME	SEQUENCE No.	DRAWING NUMBER
		24218-0807

CONTEXT MAP

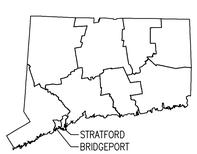

INDEX MAP

LEGEND:

- ALL CONSTRUCTION TRAFFIC
- TOWN LINE
- UI PROPERTY LINE
- PROPERTY LINE
- RAILROAD EDGE OF RIGHT-OF-WAY
- EASEMENT
- DISTRIBUTION POLE
- EXISTING STRUCTURE
- UNDERGROUND ELECTRIC LINE
- GAS LINE
- SANITARY SEWER
- STORM SEWER
- FIBER OPTIC TELECOMMUNICATIONS LINE
- WATER LINE
- SURVEY CONTROL POINT
- PROPOSED STRUCTURE
- COASTAL JURISDICITON LINE
- WATERCOURSE
- LIMIT OF WETLANDS
- MEAN HIGH WATER
- FEMA 100 YEAR
- WETLANDS/MARSH
- VERNAL POOL
- FEMA SPECIAL FLOOD HAZARD AREAS
- NATURAL DIVERSITY DATABASE (NDDB) AREA
- EXISTING ACCESS ROAD
- CONSTRUCTION AREA
- OCCUPATION AREA
- VEGETATION CLEARANCE
- WETLAND IMPACT AREA

40' 20' 0 40' 80'

PRELIMINARY

NOT TO BE USED FOR CONSTRUCTION

BLACK & VEATCH
Building a world of difference.

DESIGNER MAP	DRAWN JSF
CHECKED KDW	DATE 09/08/2014
PROJECT # 178453	

NO	DATE	REVISION	DRN	DESN	CHKD	SUPR
G	04/22/2016	ISSUE FOR UI 90% REVIEW – PROJECT 178453	RMG	MAP	KDW	–
F	11/06/2015	ISSUE FOR EPC CONTRACT – PROJECT 178453	RMG	MAP	–	–
E	06/09/2015	ISSUE FOR BID – PROJECT 178453	RMG	MAP	–	–
D	05/18/2015	ISSUE FOR UI REVIEW – PROJECT 178453	RMG	MAP	–	–
C	04/30/2015	ISSUE FOR UI 70% REVIEW – REVISED – PROJECT 178453	RMG	MAP	–	–
B	01/30/2015	ISSUE FOR UI 70% REVIEW – PROJECT 178453	RMG	MAP	–	–
A	09/08/2014	ISSUE FOR REVIEW – EASEMENT	EJJ	MAP	–	–

REFERENCE DRAWINGS:

DRAWING INDEX: 24218-0002

ALL BACKCIRCLES PER 90% REVIEW

No	Date	Revision	By	Chkd.	Engr.	Supv.

The United Illuminating Company

Drawn	Date	Scale: 1"=40'
Chkd.	Design Engr.	Design Supv.

BAIRD TO CONGRESS 89009B
115KV TRANSMISSION LINE
GENERAL ACCESS PLAN
813S TO 816S

CAD FILE NAME	SEQUENCE No.	DRAWING NUMBER
		24218-0808

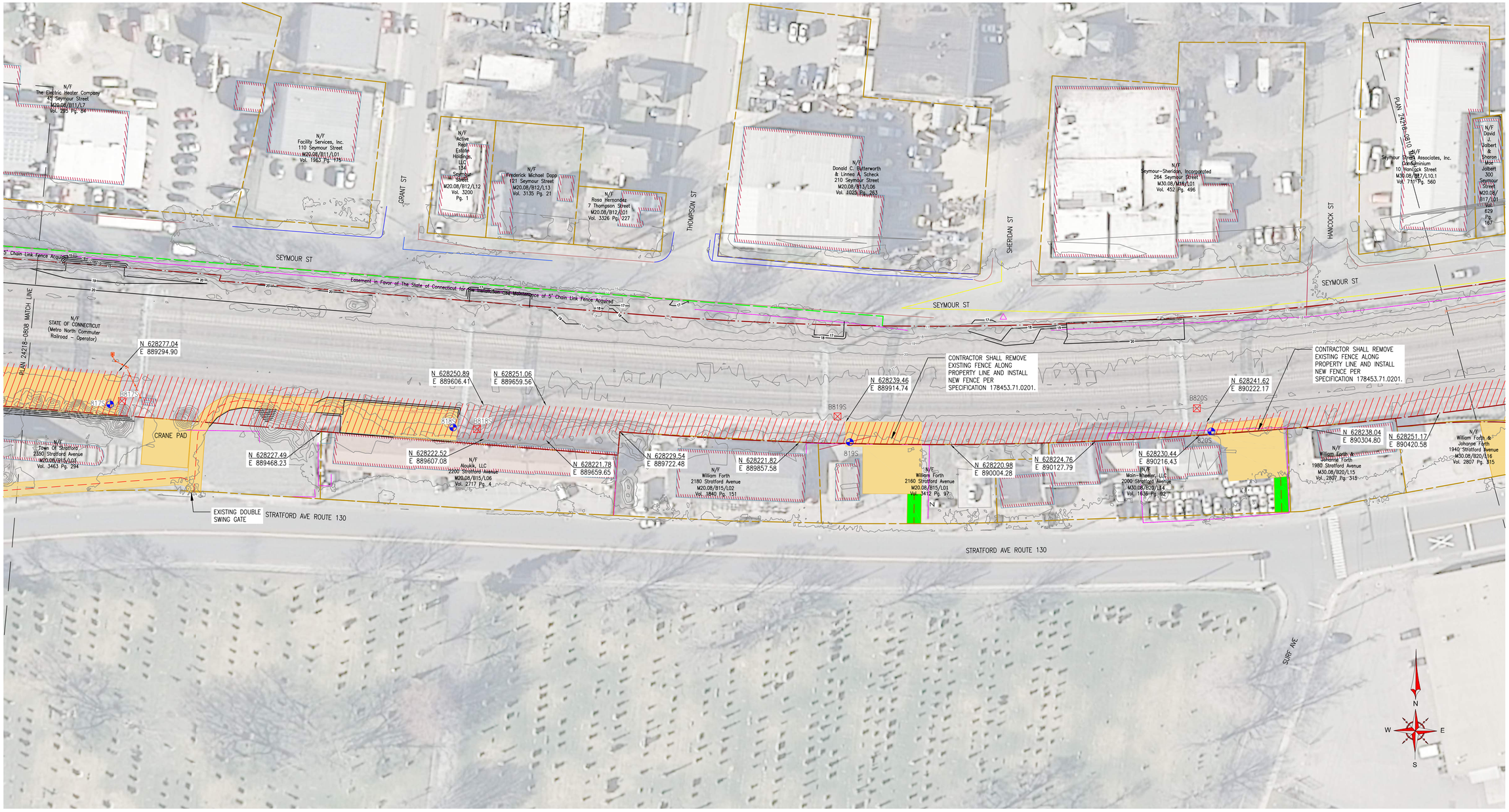

CONTEXT MAP

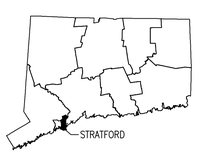

INDEX MAP

LEGEND:

- ALL CONSTRUCTION TRAFFIC
- TOWN LINE
- UI PROPERTY LINE
- PROPERTY LINE
- RAILROAD EDGE OF RIGHT-OF-WAY
- EASEMENT
- DISTRIBUTION POLE
- EXISTING STRUCTURE
- UNDERGROUND ELECTRIC LINE
- GAS LINE
- SANITARY SEWER
- STORM SEWER
- FIBER OPTIC TELECOMMUNICATIONS LINE
- WATER LINE
- SURVEY CONTROL POINT
- PROPOSED STRUCTURE
- COASTAL JURISDICITON LINE
- WATERCOURSE
- LIMIT OF WETLANDS
- MEAN HIGH WATER
- FEMA 100 YEAR
- WETLANDS/MARSH
- VERNAL POOL
- FEMA SPECIAL FLOOD HAZARD AREAS
- NATURAL DIVERSITY DATABASE (NDDB) AREA
- EXISTING ACCESS ROAD
- CONSTRUCTION AREA
- OCCUPATION AREA
- VEGETATION CLEARANCE
- WETLAND IMPACT AREA

40' 20' 0 40' 80'

PRELIMINARY

NOT TO BE USED FOR CONSTRUCTION

BLACK & VEATCH
Building a world of difference.

DESIGNER MAP	DRAWN JSF
CHECKED KDW	DATE 09/08/2014
PROJECT # 178453	

NO	DATE	REVISION	DRN	DESN	CHKD	SUPR
G	04/22/2016	ISSUE FOR UI 90% REVIEW – PROJECT 178453	RMG	MAP	KDW	–
F	11/06/2015	ISSUE FOR EPC CONTRACT – PROJECT 178453	RMG	MAP	–	–
E	06/09/2015	ISSUE FOR BID – PROJECT 178453	RMG	MAP	–	–
D	05/18/2015	ISSUE FOR UI REVIEW – PROJECT 178453	RMG	MAP	–	–
C	04/30/2015	ISSUE FOR UI 70% REVIEW – REVISED – PROJECT 178453	RMG	MAP	–	–
B	01/30/2015	ISSUE FOR UI 70% REVIEW – PROJECT 178453	RMG	MAP	–	–
A	09/08/2014	ISSUE FOR REVIEW – EASEMENT	EJJ	MAP	–	–

REFERENCE DRAWINGS:

DRAWING INDEX: 24218-0002

No	Date	Revision	By	Chkd.	Engr.	Supv.

The United Illuminating Company

Drawn	Date	Scale: 1"=40'
Chkd.	Design Engr.	Design Supv.

BAIRD TO CONGRESS 89009B
115KV TRANSMISSION LINE
GENERAL ACCESS PLAN
817S TO 820S

CAD FILE NAME	SEQUENCE No.	DRAWING NUMBER
		24218-0809

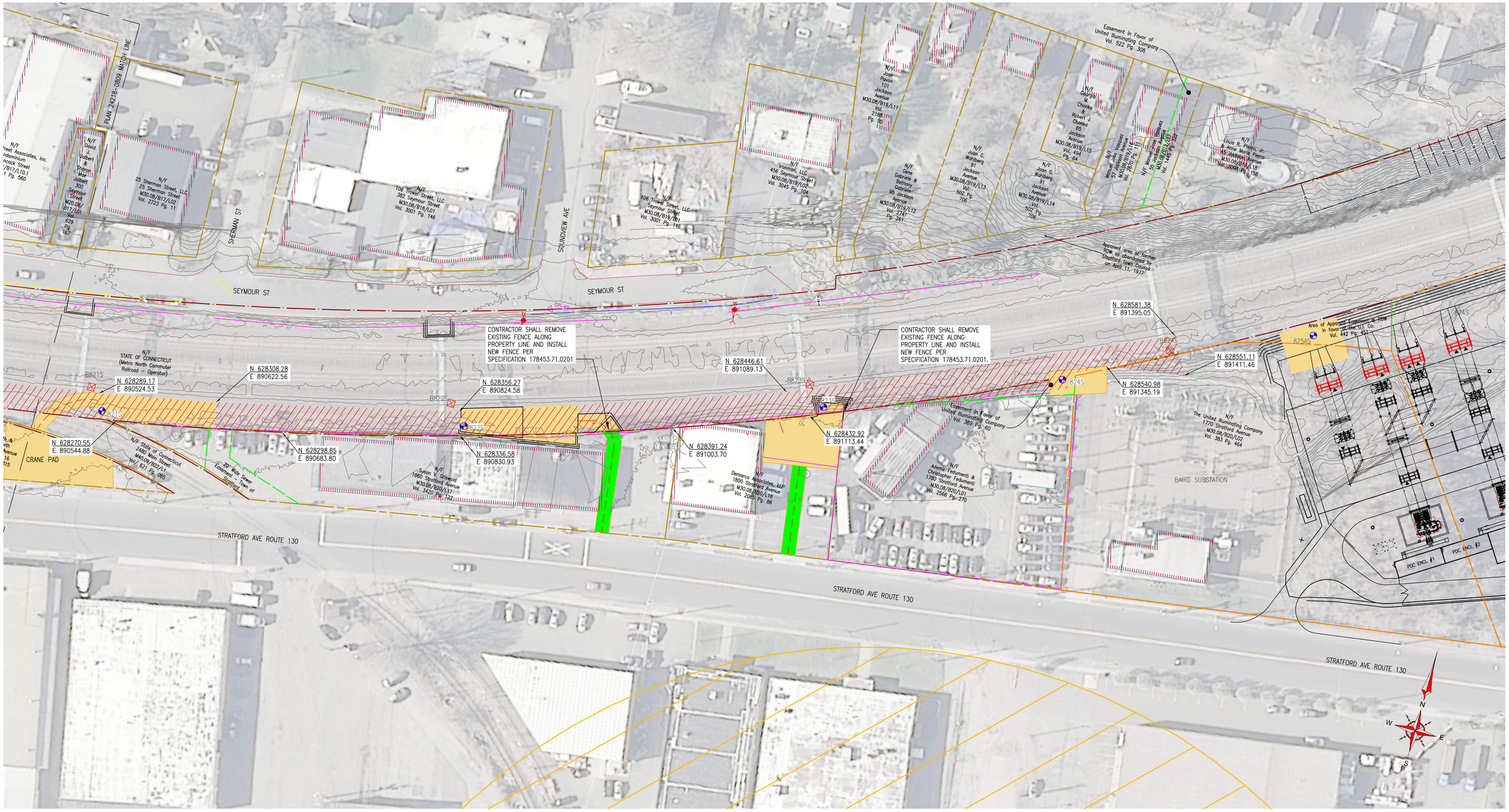

CONTEXT MAP

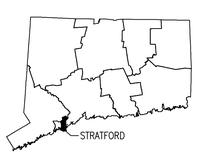

INDEX MAP

LEGEND:

- ALL CONSTRUCTION TRAFFIC
- TOWN LINE
- UI PROPERTY LINE
- PROPERTY LINE
- RAILROAD EDGE OF RIGHT-OF-WAY
- EASEMENT
- DISTRIBUTION POLE
- EXISTING STRUCTURE
- UNDERGROUND ELECTRIC LINE
- GAS LINE
- SANITARY SEWER
- STORM SEWER
- FIBER OPTIC TELECOMMUNICATIONS LINE
- WATER LINE
- SURVEY CONTROL POINT
- PROPOSED STRUCTURE
- COASTAL JURISDICITON LINE
- WATERCOURSE
- LIMIT OF WETLANDS
- MEAN HIGH WATER
- FEMA 100 YEAR
- WETLANDS/MARSH
- VERNAL POOL
- FEMA SPECIAL FLOOD HAZARD AREAS
- NATURAL DIVERSITY DATABASE (NDDB) AREA
- EXISTING ACCESS ROAD
- CONSTRUCTION AREA
- OCCUPATION AREA
- VEGETATION CLEARANCE
- WETLAND IMPACT AREA

40' 20' 0 40' 80'

PRELIMINARY

NOT TO BE USED FOR CONSTRUCTION

BLACK & VEATCH
Building a world of difference®

DESIGNER MAP	DRAWN JSF
CHECKED KDW	DATE 09/08/2014
PROJECT # 178453	

NO	DATE	REVISION	DRN	DESN	CHKD	SUPR
H	04/22/2016	ISSUE FOR UI 90% REVIEW – PROJECT 178453	RMG	MAP	KDW	–
G	12/17/2015	ISSUE FOR REVISION – PROJECT 178453	EJJ	MAP	–	–
F	11/06/2015	ISSUE FOR EPC CONTRACT – PROJECT 178453	RMG	MAP	–	–
E	06/09/2015	ISSUE FOR BID – PROJECT 178453	RMG	MAP	–	–
D	05/18/2015	ISSUE FOR UI REVIEW – PROJECT 178453	RMG	MAP	–	–
C	04/30/2015	ISSUE FOR UI 70% REVIEW – REVISED – PROJECT 178453	RMG	MAP	–	–
B	01/30/2015	ISSUE FOR UI 70% REVIEW – PROJECT 178453	RMG	MAP	–	–
A	09/08/2014	ISSUE FOR REVIEW – EASEMENT	EJJ	MAP	–	–

REFERENCE DRAWINGS:

DRAWING INDEX: 24218-0002

No	Date	Revision	By	Chkd.	Engr.	Supv.

The United Illuminating Company

Drawn _____ Date _____ Scale: 1"=40'
Chkd. _____ Design Engr. _____ Design Supv. _____

BAIRD TO CONGRESS 89009B
115KV TRANSMISSION LINE
GENERAL ACCESS PLAN
821S TO BAIRD

CAD FILE NAME	SEQUENCE No.	DRAWING NUMBER
		24218-0810