2011 Connecticut Responder Assets by Town

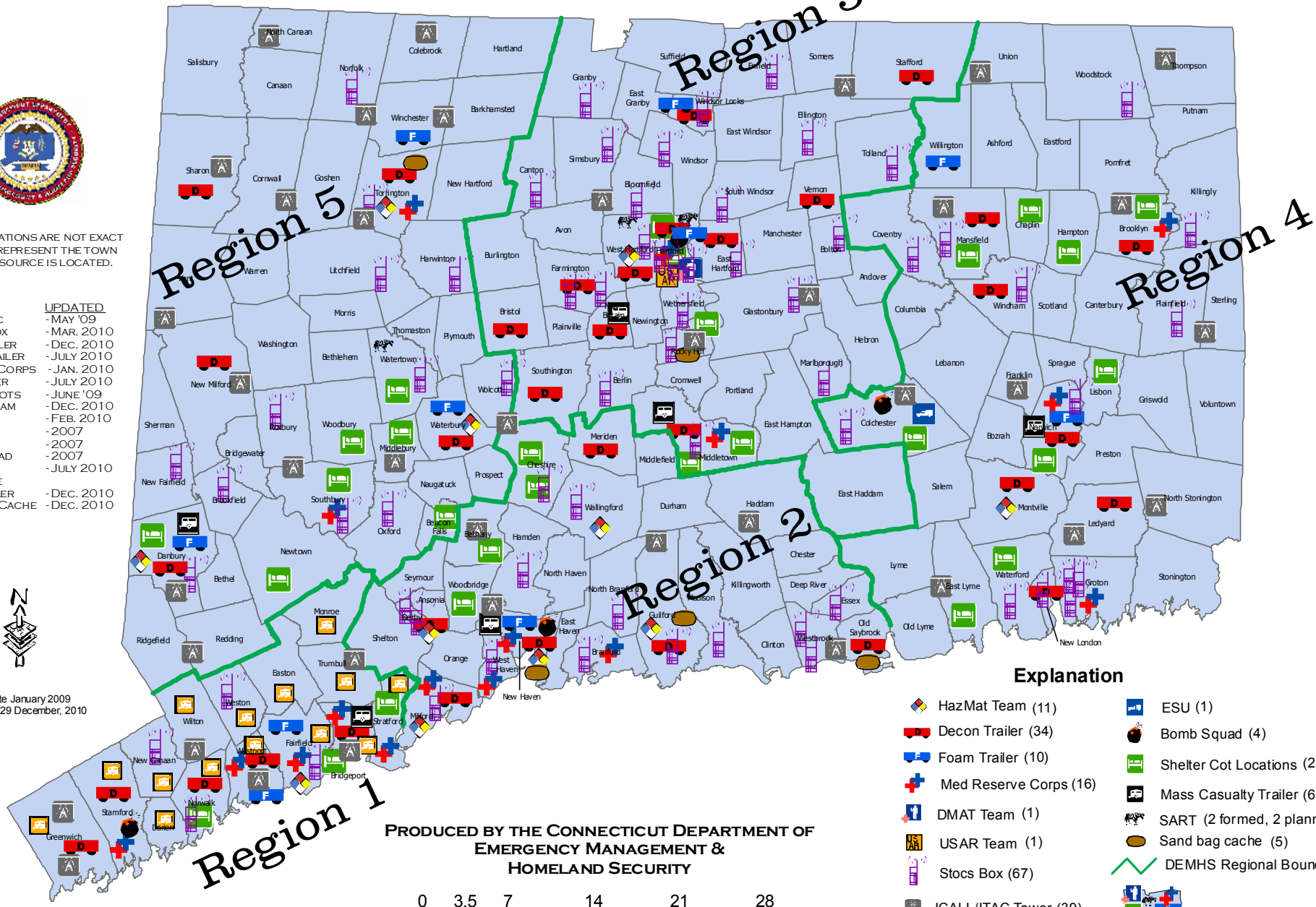

Note: locations are not exact but only represent the town where resource is located.

Layer	Updated
ICALL/ITAC	- May '09
STOCS Box	- Mar. 2010
Foam Trailer	- Dec. 2010
Decon Trailer	- July 2010
Med Resv Corps	- Jan. 2010
MCI Trailer	- July 2010
Shelter Cots	- June '09
HazMat Team	- Dec. 2010
USAR	- Feb. 2010
DMAT	- 2007
ESU	- 2007
Bomb Squad	- 2007
SART	- July 2010
Mass Care Supp Trailer	- Dec. 2010
Sand Bag Cache	- Dec. 2010

Map date January 2009
revised 29 December, 2010

Produced by the Connecticut Department of Emergency Management & Homeland Security

0 3.5 7 14 21 28 Miles

Explanation

- HazMat Team (11)
- Decon Trailer (34)
- Foam Trailer (10)
- Med Reserve Corps (16)
- DMAT Team (1)
- USAR Team (1)
- Stocs Box (67)
- ICALL/ITAC Tower (39)
- Mass Care Support Trailer (14)
- ESU (1)
- Bomb Squad (4)
- Shelter Cot Locations (28)
- Mass Casualty Trailer (6)
- SART (2 formed, 2 planned)
- Sand bag cache (5)
- DEMHS Regional Boundary

Hartford (detail)

For planning purposes only.
Sources: CT DEMHS, DEP, DPH, TeleAtlas Corp., ESRI.

2011 Connecticut Responder Assets DEMHS Region 1

LAYER	UPDATED
ICALL/ITAC	- May '09
STOCS Box	- Mar. 2010
Foam Trailer	- Dec. 2010
Decon Trailer	- July 2010
Med Resv Corps	- Jan. 2010
MCI Trailer	- July 2010
Shelter Cots	- June '09
HazMat Team	- 2007
USAR	- Feb. 2010
DMAT	- 2007
ESU	- 2007
Bomb Squad	- 2007
SART	- July 2010
Mass Care Supp Trailer	- Dec. 2010

Note: locations are not exact but only represent the town where resource is located.

Bethel
Seymour
Ansonia
Derby
Monroe
Ridgefield
Redding
Shelton
Trumbull
Easton
Weston
Wilton
Stratford
Milford
Fairfield
Westport
New Canaan
Bridgeport
Norwalk
Stamford
Darien
Greenwich

N

Map date January 2009
revised 11 January, 2011

For planning purposes only.
Sources: CT DEMHS, DEP, DPH, TeleAtlas Corp., ESRI.

Produced by the Connecticut Department of Emergency Management & Homeland Security

Region 1 Assets

- HazMat Team (1)
- Decon Trailer (5)
- Foam Trailer (2)
- Med Reserve Corps (5)
- DMAT Team (Region 3 only)
- USAR Team (Region 3 only)
- Stocs Box (6)
- ICALL/ITAC Tower (5)
- Sand bag cache (Region 2)
- ESU (Region 4 only)
- Bomb Squad (1)
- Shelter Cot Locations (3)
- Mass Casualty Trailer (1)
- SART (Watertown + Hartford)
- DEMHS Regional Boundary
- Mass Care Support Trailer (14)

0 1.25 2.5 5 7.5 10 Miles

2011 Connecticut Responder Assets DEMHS Region 2

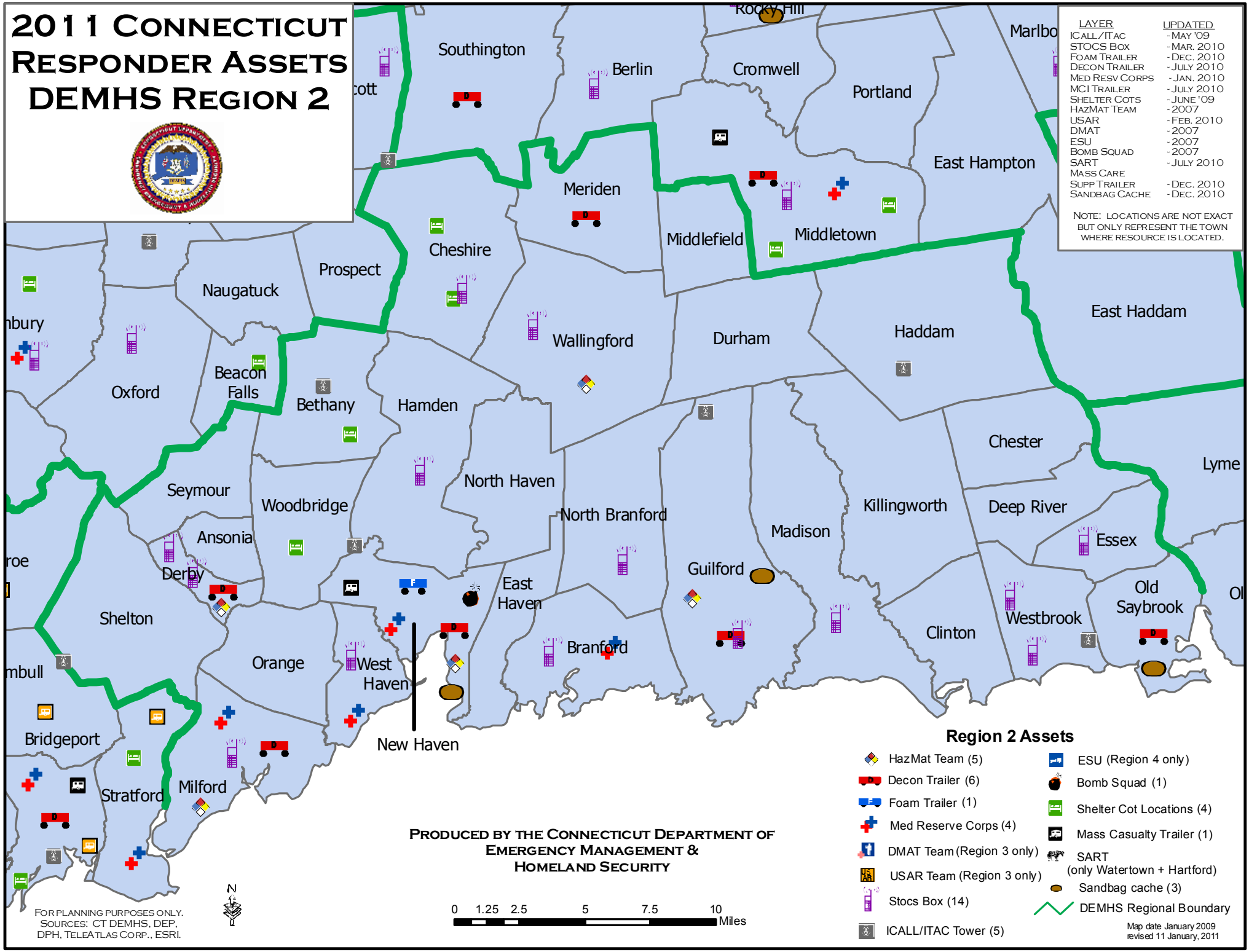

2011 Connecticut Responder Assets DEMHS Region 3

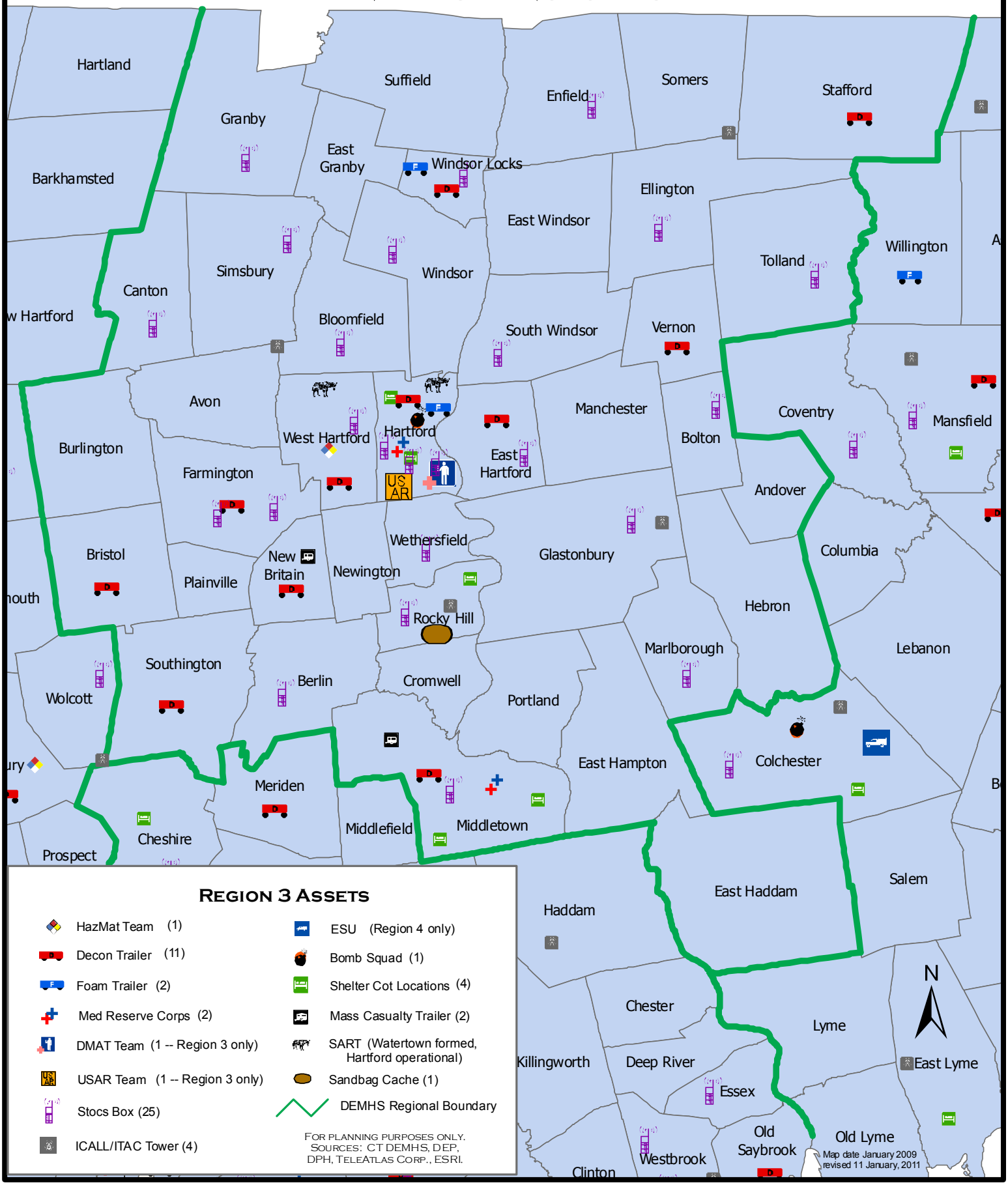

2011 Connecticut Responder Assets
DEMHS Region 4

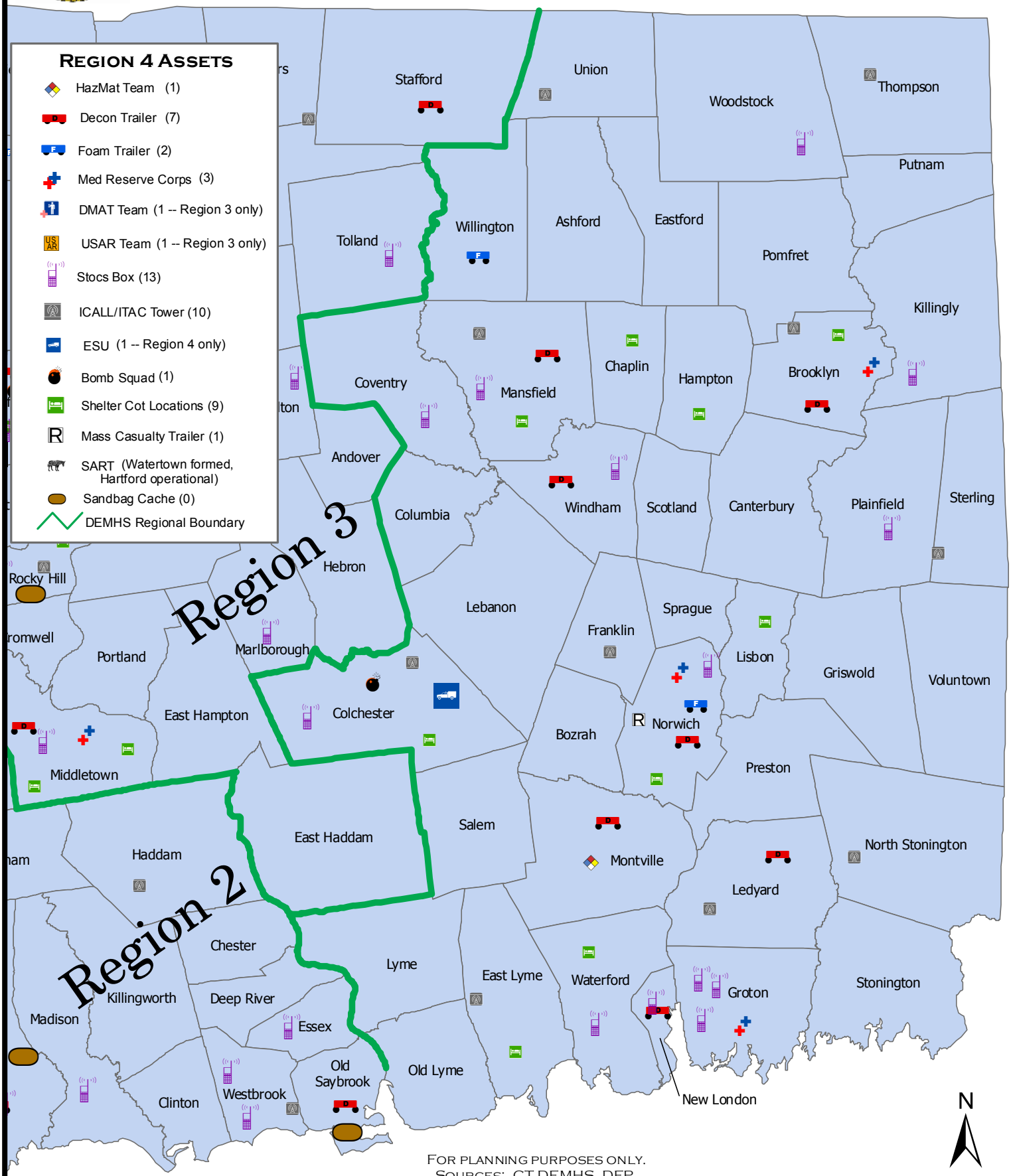

For planning purposes only.
Sources: CT DEMHS, DEP, DPH, TeleAtlas Corp., ESRI.

Map date January 2009
revised 27 January, 2011

2011 Connecticut Responder Assets
DEMHS Region 5

Region 5 Assets

- HazMat Team (3)
- Decon Trailer (5)
- Foam Trailer (3)
- Med Reserve Corps (2)
- DMAT Team (1 -- Region 3 only)
- USAR Team (1 -- Region 3 only)
- Stocs Box (13)
- ICALL/ITAC Tower (14)
- ESU (1 -- Region 4 only)
- Bomb Squad (nearest is region 2)
- Shelter Cot Locations (7)
- Mass Casualty Trailer (1)
- SART (1)
- Sandbag Cache (2)
- DEMHS Regional Boundary
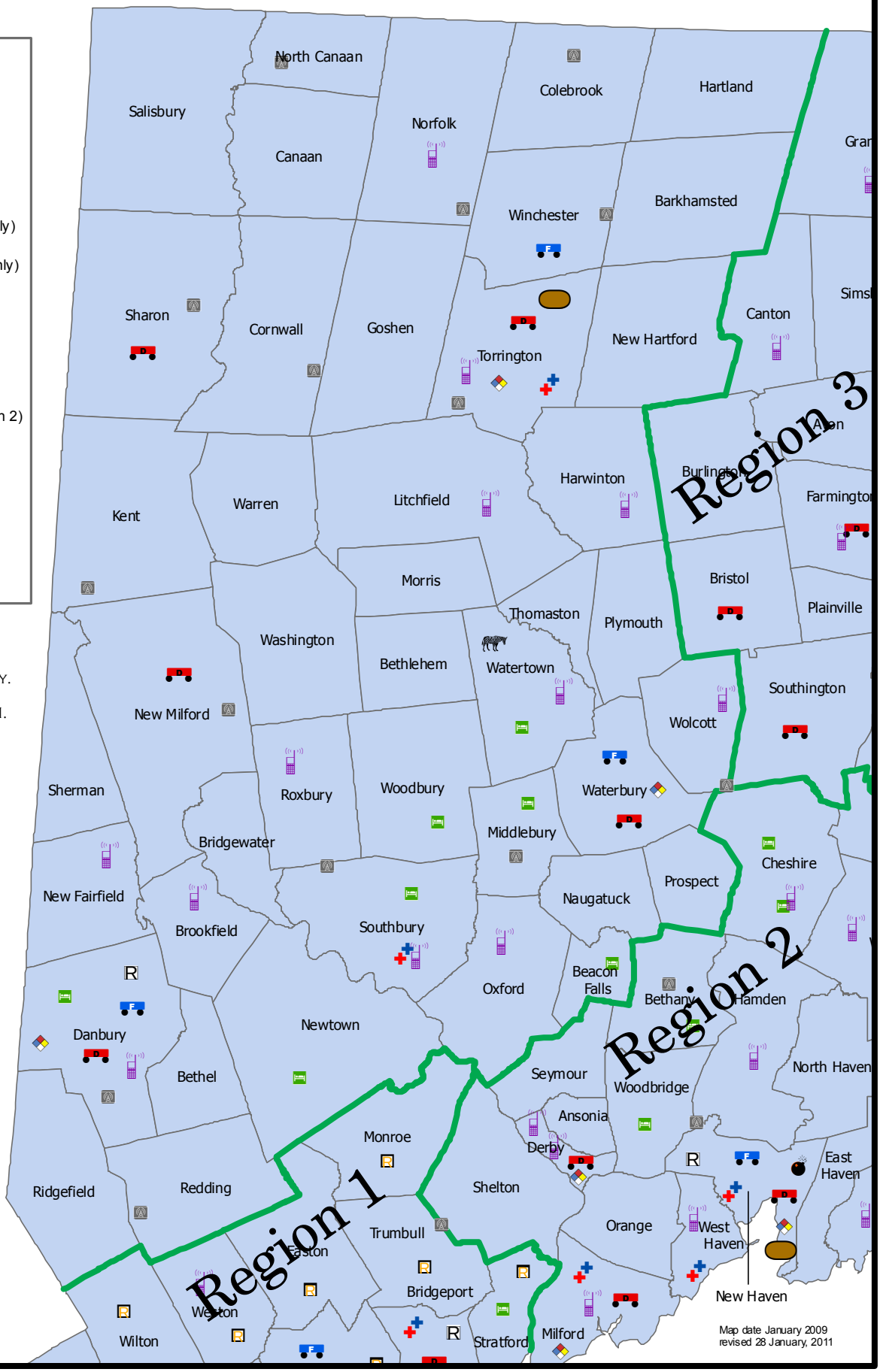
For planning purposes only.
Sources: CT DEMHS, DEP, DPH, TeleAtlas Corp., ESRI.